

Broward MPO Interactive TIP



TRANSPORTATION IMPROVEMENT PROGRAM

Click on the image above to access the Broward MPO's Interactive TIP

BROWARD MPO INTERACTIVE TIP



Overview Document Library **Search TIP** Map

Welcome to the Interactive Transportation Improvement Program (TIP)

Welcome to the Broward MPO's Interactive Transportation Improvement Program, commonly known as the TIP. Produced annually, the TIP is known as a short-range plan because it allocates funds over each upcoming 5-year period by project phase.

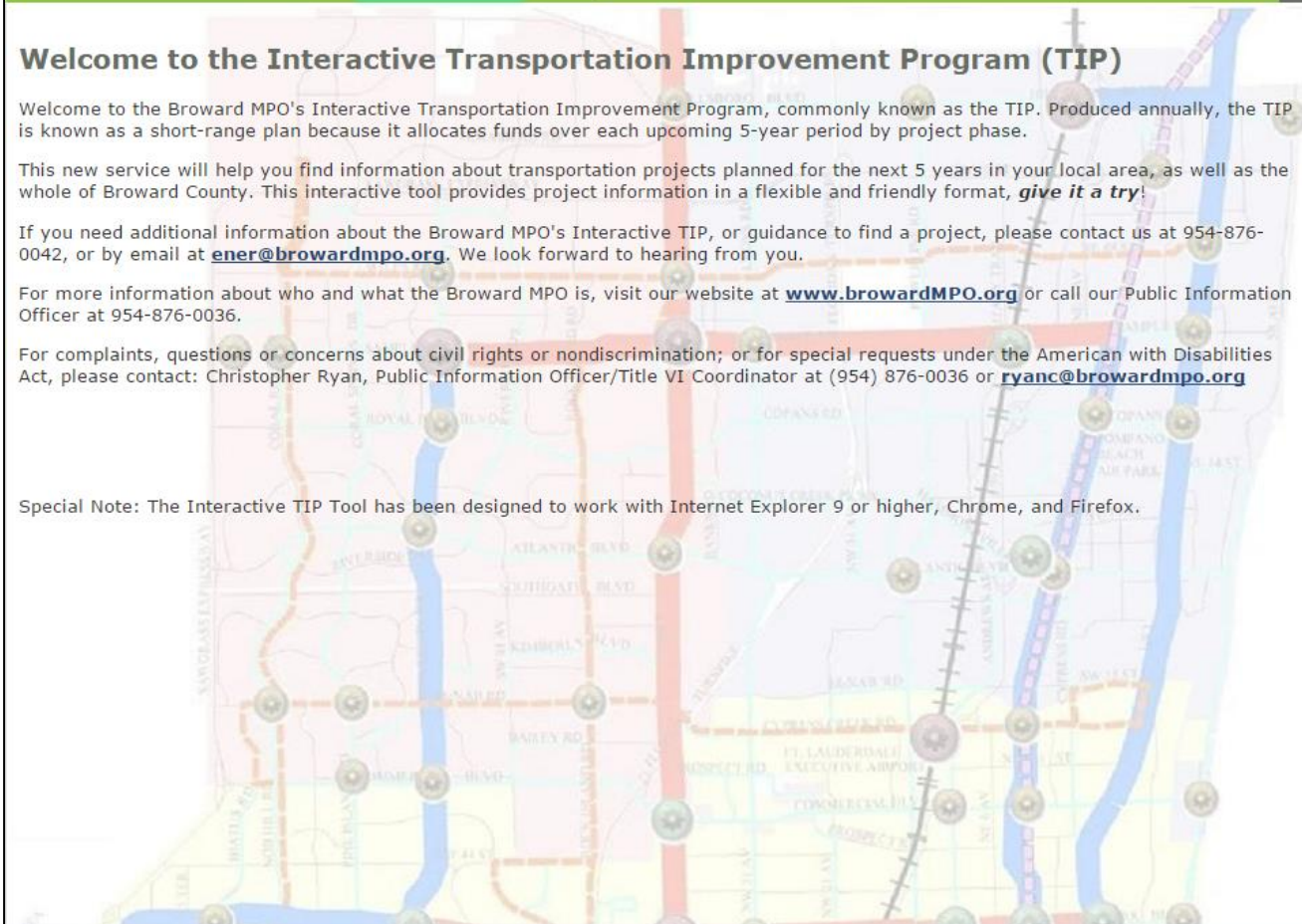
This new service will help you find information about transportation projects planned for the next 5 years in your local area, as well as the whole of Broward County. This interactive tool provides project information in a flexible and friendly format, **give it a try!**

If you need additional information about the Broward MPO's Interactive TIP, or guidance to find a project, please contact us at 954-876-0042, or by email at ener@browardmpo.org. We look forward to hearing from you.

For more information about who and what the Broward MPO is, visit our website at www.browardmpo.org or call our Public Information Officer at 954-876-0036.

For complaints, questions or concerns about civil rights or nondiscrimination; or for special requests under the American with Disabilities Act, please contact: Christopher Ryan, Public Information Officer/Title VI Coordinator at (954) 876-0036 or ryan@c@browardmpo.org

Special Note: The Interactive TIP Tool has been designed to work with Internet Explorer 9 or higher, Chrome, and Firefox.



Search TIP

- 1) Click 'Search TIP' Tab
 - This feature offers 3 different ways to search the TIP
 - [Project Details](#)
 - [Funding](#)
 - [Geography](#)
- 2) Search by [Map](#)
- 3) [Updates & Contacts](#)

BROWARD MPO INTERACTIVE TIP



Overview Document Library Search TIP Map

Search Options

Results

Generate Report

Search By Map

Project

Name

(keyword search)

Project Number

(comma separated list)

▸ Agency

▸ Section

▸ Work Mix

Corridor

Choose... ▼

Funding

▸ Fiscal Year

▸ Phase

▸ Funding Source

▸ Funding Code

Geographic

Layer Name

Search TIP: Using 'Project' Details

1) Search by any combination of fields:

- Name
- Project Number: FDOT's Financial Management Number (FM) IE: 1234567 (No dashes!)
- Agency: Implementing Agency
- Section: TIP Section
 - Roadway/Bike&Ped
 - Port
 - Aviation
 - Transit
 - Commuter Rail
 - Etc.
- Work Mix: Type of Work
 - Preliminary Engineering
 - Pedestrian Safety Improvement
 - Resurfacing
 - Routine Maintenance
 - Etc.

BROWARD MPO INTERACTIVE TIP



Overview Document Library Search TIP Map

Search Options

Results

Generate Report

- ☐ AVIATION CAPACITY PROJECT
- ☐ AVIATION ENVIRONMENTAL PROJECT
- ☐ AVIATION PRESERVATION PROJECT
- ☐ AVIATION REVENUE/OPERATIONAL
- ☐ AVIATION SAFETY PROJECT
- ☐ AVIATION SECURITY PROJECT
- ☐ BIKE LANE/SIDEWALK

Corridor

Choose... ▼

Funding

- Fiscal Year
- Phase
- Funding Source
- Funding Code

Geographic

Layer Name

Choose... ▼

Field Value

Select a layer to see field values

Help ?

Search 🔍

Search TIP Using Funding Attributes

1) Search by any Funding layer

- Fiscal Year
- Phase
- Funding Source
- Funding Code

BROWARD MPO INTERACTIVE TIP



Overview Document Library Search TIP Map

Search Options

Results

Generate Report

- ☐ AVIATION CAPACITY PROJECT
- ☐ AVIATION ENVIRONMENTAL PROJECT
- ☐ AVIATION PRESERVATION PROJECT
- ☐ AVIATION REVENUE/OPERATIONAL
- ☐ AVIATION SAFETY PROJECT
- ☐ AVIATION SECURITY PROJECT
- ☐ BIKE LANE/SIDEWALK

Corridor

Choose...

COCONUT CREEK

COOPER CITY

CORAL SPRINGS

COUNTY REGIONAL FACILITY

DANIA BEACH

DAVIE

DEERFIELD BEACH

FORT LAUDERDALE

HALLANDALE BEACH

HILLSBORO BEACH

HOLLYWOOD

INDIAN RESERVATION

LAUDERDALE BY THE SEA

LAUDERDALE LAKES

LAUDERHILL

LAZY LAKE

LIGHTHOUSE POINT

MARGATE

MIRAMAR

Choose...

Help ?

Search

Search TIP

Using Geographic Attributes

1) Choose Layer Type

- Airport
- City
- Congressional District
- MPO District

2) Choose Field Value

BROWARD MPO INTERACTIVE TIP



Overview Document Library Search TIP Map

Search Options

Results

Generate Report

<u>4312041</u>	Roadway and Bike/Ped	SR-A1A
<u>4316571</u>	Roadway and Bike/Ped	SR-811/NE 4 AVE
<u>4316611</u>	Roadway and Bike/Ped	ANDREWS AVE
<u>4316651</u>	Roadway and Bike/Ped	NW 19TH STREET
<u>4316661</u>	Roadway and Bike/Ped	SUNSET STRIP
<u>4316691</u>	Roadway and Bike/Ped	LAS OLAS BLVD
<u>4316781</u>	Roadway and Bike/Ped	SE 3 AVENUE
<u>4316881</u>	Roadway and Bike/Ped	ANDREWS AVENUE
<u>4316981</u>	Roadway and Bike/Ped	PETERS ROAD
<u>4329491</u>	Roadway and Bike/Ped	OLD DIXIE HIGHWAY FROM NE 13TH STREET TO NE 19TH STREET
<u>4331991</u>	Roadway and Bike/Ped	RAVENSWOOD RD FROM STIRLING RD TO GRIFFIN RD
<u>4332091</u>	Roadway and Bike/Ped	NW 44TH STREET FROM 11500 BLOCK TO PINE ISLAND ROAD
<u>4346661</u>	Roadway and Bike/Ped	HOLLYWOOD BLVD. FROM CITY HALL CIRCLE TO DIXIE HIGHWAY
<u>4346691</u>	Roadway and Bike/Ped	PERIMETER ROAD FROM GRIFFIN ROAD TO SW 4TH AVE
<u>4346721</u>	Roadway and Bike/Ped	JOHNSON STREET FR. W. OF 31ST COURT TO SR-5/US-1

Search TIP Results

- 1) Results are displayed based on selection criteria in list format.
- 2) Click on an FM number for detailed project information
- 3) To create a PDF version, choose 'Generate Report'

BROWARD MPO INTERACTIVE TIP



Overview Document Library Search TIP Map

Search Options Results **Generate Report**

Choose from the options below to customize your report:

- ☐ Cover Page
- ☐ Table of Contents (will be empty if nothing else is selected)
- ☐ Introduction
- ☒ 5 Year Summary by Funding Source
- ☒ 5 Year Summary by Fund Code
- ☐ 3 Year Summary by Fund Code
- ☐ Appendices
- ☐ Project Index

Choose one of the options below to indicate how you would like the Project Information displayed on your report:

- ☐ Project Detail by Section and Project Name with Maps
- ☐ Project Detail by Section and Project Number with Maps
- ☒ Project Detail by Section and Project Name without Maps
- ☐ Project Detail by Section and Project Number without Maps

Run Report

Download Report

Search TIP Generating a Report

- 1) Choose 'Generate Report'
- 2) Select Options
 - Note: both '5 Year Summary' options will provide the most comprehensive funding information
- 3) Choose display options
 - Note: This report is the most printer friendly version.
- 4) Click 'Run Report'
- 5) Click 'Download Report'
- Note: Every time selection criteria is altered, click 'Run Report' to generate an updated file to download

Phase	Fund Source	2015	2016	2017	2018	2019	Total
ANDREWS AVE FROM LAS OLAS BLVD TO OAKLAND PK BLVD - FM# 4316611 (TIP#)						*Non-SIS*	
Type of Work: BIKE LANE/SIDEWALK						Lead Agency: FDOT	
Project Type: State Managed						L RTP#: Pg177	
PE	SU	0	0	0	538,119	0	538,119
Total		0	0	0	538,119	0	538,119
Prior Years Cost		Future Years Cost			Total Project Cost		538,119
ANDREWS AVENUE FROM SR-736/DAVIE BLVD TO SE 5TH STREET - FM# 4316881 (TIP#)						*Non-SIS*	
Type of Work: BIKE LANE/SIDEWALK						Lead Agency: FDOT	
Project Type: State Managed						L RTP#: Pg178	
PE	SU	0	0	0	221,281	0	221,281
Total		0	0	0	221,281	0	221,281
Prior Years Cost		Future Years Cost			Total Project Cost		221,281
Almond Ave FROM LAS OLAS BLVD TO POINSETTIA ST - FM# 2266 (TIP# 2266)						Length: 0.1	*Non-SIS*
Type of Work: BIKE LANE/SIDEWALK						Lead Agency: Fort Lauderdale, City of	
Project Type: Locally Managed						L RTP#: Pg 5	
Improvements include sidewalks, landscaping, and lighting that will address public safety issues. The new improvements will also provide flexibility of closing off a portion of the street to create a pedestrian mall and facilitate special events. (CIP #11675)							
CST	LF	1,863,000	0	0	0	0	1,863,000
Total		1,863,000	0	0	0	0	1,863,000
Prior Years Cost		Future Years Cost			Total Project Cost		1,863,000
BROWARD MOBILITY HOLLYWOOD - FM# 4346971 (TIP#)						Length: 7.152 MI	*Non-SIS*
Type of Work: BIKE LANE/SIDEWALK						Lead Agency: MANAGED BY FDOT	
Project Type: State Managed						L RTP#: Pg 35	
2013 MPO PRIORITY #8 SW 56TH AVE FROM WASHINGTON STREET TO SR-848/STIRLING ROAD SW 62ND AVE FROM COUNTY LINE RD/SW 41ST ST TO JOHNSON ST.							
PE	SU	0	0	775,000	0	0	775,000
CST	SU	0	0	0	0	6,823,890	6,823,890
CST	SA	0	0	0	0	173,250	173,250
Total		0	0	775,000	0	6,997,140	7,772,140
Prior Years Cost		Future Years Cost			Total Project Cost		7,772,140

2015-19 TIP (FDOT April 7, 2014 Data)

89

Roadway and Bike/Ped

Phase	Fund Source	2015	2016	2017	2018	2019	Total
BROWARD MOBILITY HOLLYWOOD/HALLANDALE - FM# 4346901 (TIP#) Type of Work: BIKE LANE/SIDEWALK Project Type: State Managed Length: 1.953 Mi Lead Agency: MANAGED BY FDOT L RTP#: Pg 35 *Non-SIS*							

Search TIP

Generate Report:

Example PDF Output

For information on how to interpret this output please visit:

<http://www.browardmpo.org/programs/transportation-improvement-program>

Then click on 'Current Transportation Improvement Program' on the right side of the webpage.

See page i "How to get to full project costs and other project details in the Long Range Transportation Plan (LRTP)"

BROWARD MPO INTERACTIVE TIP

Search TIP Using the Map

1) Click 'Map' Tab



Overview Document Library Search TIP **Map**

Welcome to the Interactive Transportation Improvement Program (TIP)

Welcome to the Broward MPO's Interactive Transportation Improvement Program, commonly known as the TIP. Produced annually, the TIP is known as a short-range plan because it allocates funds over each upcoming 5-year period by project phase.

This new service will help you find information about transportation projects planned for the next 5 years in your local area, as well as the whole of Broward County. This interactive tool provides project information in a flexible and friendly format, **give it a try!**

If you need additional information about the Broward MPO's Interactive TIP, or guidance to find a project, please contact us at 954-876-0042, or by email at ener@browardmpo.org. We look forward to hearing from you.

For more information about who and what the Broward MPO is, visit our website at www.browardMPO.org or call our Public Information Officer at 954-876-0036.

For complaints, questions or concerns about civil rights or nondiscrimination; or for special requests under the American with Disabilities Act, please contact: Christopher Ryan, Public Information Officer/Title VI Coordinator at (954) 876-0036 or ryan@c@browardmpo.org

Special Note: The Interactive TIP Tool has been designed to work with Internet Explorer 9 or higher, Chrome, and Firefox.

BROWARD MPO INTERACTIVE TIP



Overview Document Library Search TIP Map



Disclaimer Full Screen Print Basemap Measure Search by address

Search

Layers

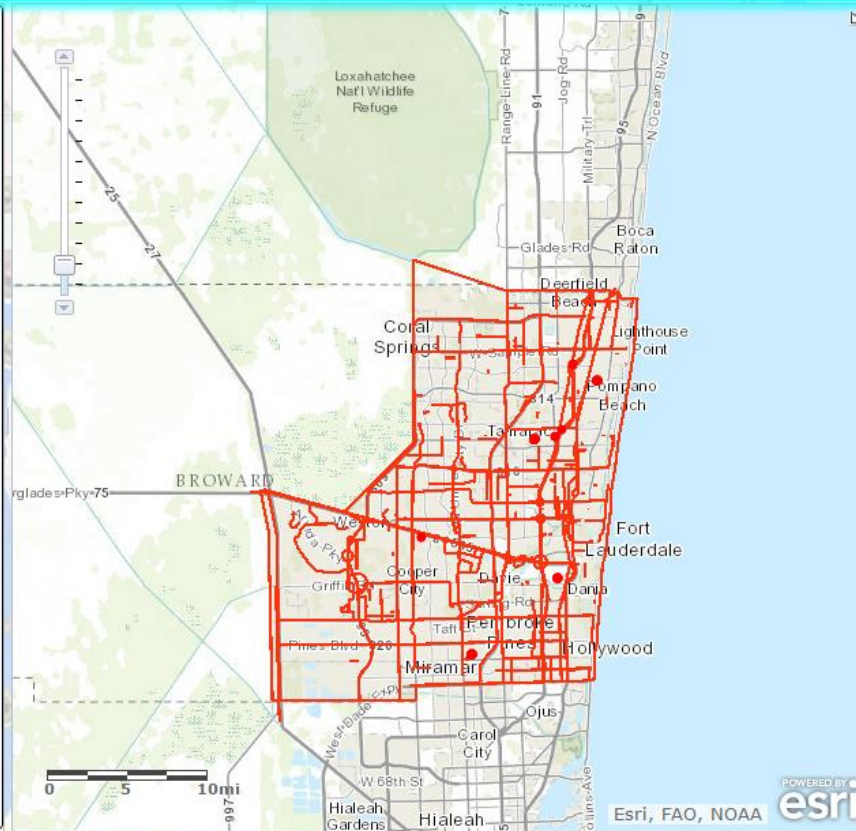
Find

Clear

ProjectNur

ProjectName

Page 1 of 0 50



Search TIP Using the Map

- 1) Use Tool on menu bar to locate projects OR use the mouse

BROWARD MPO INTERACTIVE TIP

Search TIP Using the Map

- 1) Select a project by clicking on the line / item; a description will be displayed
- 2) For more information click on 'Details'

The screenshot shows the Broward MPO Interactive TIP web application. At the top, there is a navigation bar with links: Overview, Document Library, Search TIP, and Map. Below this is a search bar with the text "Search by address". On the left side, there is a "Search" panel with a "Find" button and a table of results. The table has two columns: "ProjectNur" and "ProjectName". The first row shows "4346721" and "JOHNSON STREET FR. W. OF 31". A blue arrow points from the "Map" link in the navigation bar to a map of Hollywood, Florida. Another blue arrow points from a red line on the map to a pop-up window. The pop-up window contains the following information:

JOHNSON STREET FR. W. OF 31ST COURT TO SR-5/US-1

Project Name JOHNSON STREET FR. W. OF 31ST COURT TO SR-5/US-1

Project Number 4346721

[Details](#)

[Zoom to](#)

The map shows various streets including N 40th Ave, N 36th Ave, N 32nd Ave, N 28th Ave, N 24th Ave, N 20th Ave, N 16th Ave, N 12th Ave, N 8th Ave, N 4th Ave, S 28th Ave, S 24th Ave, S 20th Ave, S 16th Ave, S 12th Ave, S 8th Ave, S 4th Ave, and S 1st Ave. A scale bar at the bottom indicates 0, 0.3, and 0.6 miles. The Esri logo is visible in the bottom right corner of the map.

BROWARD MPO INTERACTIVE TIP

Search TIP Using the Map Details

Project Details

Project Number: 4346721
Name: JOHNSON STREET FR. W. OF 31ST COURT TO SR-5/US-1

Open
Report

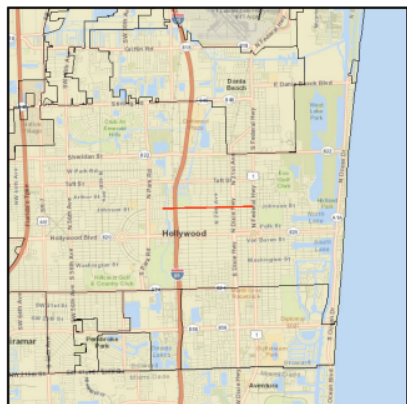
Details	Funding	Map	Image
Section: Roadway and Bike/Ped			
County: Broward			
Agency: MANAGED BY FDOT			
Work Mix: BIKE LANE/SIDEWALK			
TIP #:			
LRTP: Pg 153			
From:			
To:			
Project Length: 1.739 MI			
Description:			

- 1) After clicking on the 'Details' link this screen will appear
- 2) Click the 'Open Report' button to generate a PDF page with details on that single project

4346721

JOHNSON STREET FR. W. OF 31ST COURT TO SR-5/US-1

Non-SIS



Work Summary: BIKE LANE/SIDEWALK

From:

To:

Lead Agency: MANAGED BY FDOT

Length: 1.739 MI

LRTP #: Pg 153

Phase	Fund Source	2015	2016	2017	2018	2019	Total
PE	SU	0	70,000	0	0	0	70,000
CST	CM	0	0	0	2,300,892	0	2,300,892
CST	SA	0	0	0	7,238,084	0	7,238,084
Total		0	70,000	0	9,538,976	0	9,608,976

Prior Year Cost:

Future Year Cost:

Total Project Cost: 9,608,976

Project Description:

Search TIP Using the Map Details

- 1) After clicking the 'Open Report' button this PDF will be generated with details on that single project

Updates & Contact Info

- For an updated TIP visit:
<http://www.browardmpo.org/programs/transportation-improvement-program>
- Contact Roxana Ene at ener@browardmpo.org for any additional information