

Note: Revisions / amendments to this document can be found at the website below.
BrowardMPO.org/index.php/core-products/transportation-improvement-program-tip



Core Product

DRAFT Transportation Improvement Program

FY 2026-2030

Municipal Reports
Lauderhill

APPROVED 7/10/2025



Metropolitan Planning Organization

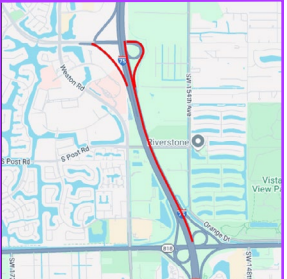
Transportation Improvement Program Overview

The Broward Metropolitan Planning Organization (MPO)'s Transportation Improvement Program (TIP) is a five-year program that prioritizes and documents the funding of transportation improvement projects the region expects to build over the next five years. The projects include reconstruction, maintenance, and operation of major highways, arterials, and intersections; maintenance and expansion of the public transit, aviation, and port systems; construction for bicycle paths, and improvements for pedestrians within the Broward region.

How to Read the Broward MPO's TIP Pages:

Broward MPO Transportation Improvement Program - FY 2026 - 2030

4215486 - SR-93/I-75 INTRCHNG @ROYAL PALM BLVD FR GRIFFIN RD TO ROYAL PALM BLVD SIS



Type of Work: ADD LANES & RECONSTRUCT **Length:** 2.795
Lead Agency: MANAGED BY FDOT **MTP ID/Pg.:** SI011

Phase	Fund Source	2026	2027	2028	2029	2030	Total
CST	ACNP	80,470	0	0	0	0	80,470
INC	ACNP	0	340,000	0	0	0	340,000
Total		80,470	340,000	0	0	0	420,470

Prior Cost <2026: 37,204,450
Future Cost >2031: 0
Total Project Cost: 37,624,920

Project Description: ULTIMATE INTERCHANGE IMPROVEMENTS, PD&E STUDY UNDER 419343-1 INCLUDES BRIDGE #'S 860354 & 860355, AUX LANES B/T GRIFFIN & ROYAL PALM, NB OFF RAMP, SB ON RAMP, LOCAL GOVERNMENT ADVANCEMENT APPROVED BY R. CONE ON 11/9/17 (SHIFTED FROM -1) LOCAL GOVT ADV APPVD BY A.BLACKBURN ON 10-18-18. DESIGN ON 421548-1; GW 421548-7

A Project ID

Project Number (FM #1)
Project Name

B Project Characteristics

Work Summary
Lead Agency
Limits
Length
MTP ID/Pg
SIS Classification

C Financial Information

Phase
Fund Source
Year Funds are Programmed
Prior Year Cost
Future Year Cost
Total Project Cost

D Project Description

Additional Information linked to the project

E Project Location Map

Location of where the project will be implemented

The Broward MPO updates the TIP annually and the MPO Board approves the TIP in July every year. The most recently approved TIP by the Board is the FY 2026-2030 TIP. The full TIP document is available at the link below: <https://www.browardmpo.org/core-products/transportation-improvement-program-tip>

To help municipal partners review and monitor projects in the TIP falling in their jurisdiction, the Broward MPO has extracted a list of projects for each municipality from the FY 2026-2030 TIP. The list presented includes projects that fall in this municipal boundary but exclude countywide and state-wide projects. The chart to the right illustrates how project information is organize.

The TIP may be revised due to changes in project status, project cost, and/or available revenues. These changes can be either a TIP amendment or an administrative modification. To download most recent Municipal TIP Report, please visit <https://broward.projectprogramit.net/tip/Reports>

Steps to download the most recent Municipal TIP Report:

1. Visit <https://broward.projectprogramit.net/tip/Overview>.
2. Click the “Reports” tab.
3. Next to the “Layer” search field, click the dropdown icon and select “Municipalities.”
4. Next to the “Feature” search field, click the dropdown icon and scroll to select your desired municipality.
5. Once selected, the table below will filter to display only projects within that municipal boundary. Click the “Run Report” button located above the table.
6. A new window will appear with display options.
 - Under “Sort By,” use the dropdown to choose your preferred sorting method.
 - Under “Format,” use the dropdown to select your desired report format.
7. Click the “Run Report” button in the bottom-right corner of the window.
8. A “Download” button will appear. Click it to open a new tab with a PDF of your customized report.
9. Download and enjoy your personalized municipal report!

For questions please contact Jihong Chen at chenj@browardmpo.org or (954) 876-0066.

Funding Legend

Fund Code	Fund Code Description	Funding Source
ACBR	ADVANCE CONSTRUCTION (BRT)	Federal
ACBZ	ADVANCE CONSTRUCTION (BRTZ)	Federal
ACFP	AC FREIGHT PROG (NFP)	Federal
ACID	ADV CONSTRUCTION SAFETY (HSID)	Federal
ACNP	ADVANCE CONSTRUCTION NHPP	Federal
ACNR	AC NAT HWY PERFORM RESURFACING	Federal
ACPR	AC - PROTECT GRANT PGM	Federal
ACSA	ADVANCE CONSTRUCTION (SA)	Federal
ACSS	ADVANCE CONSTRUCTION (SS, HSP)	Federal
ACSU	ADVANCE CONSTRUCTION (SU)	Federal
BNIR	INTRASTATE R/W & BRIDGE BONDS	R/W and Bridge Bonds
BRRP	STATE BRIDGE REPAIR & REHAB	State 100%
CD23	CONGRESS GF EARMARKS HIP 2023	Federal Earmark
CD24	CONGRESS GF EARMARKS HIP 2024	Federal Earmark
CIGP	COUNTY INCENTIVE GRANT PROGRAM	State 100%
CM	CONGESTION MITIGATION - AQ	Federal
D	UNRESTRICTED STATE PRIMARY	State 100%
DC	STATE PRIMARY PE CONSULTANTS	State 100%
DDR	DISTRICT DEDICATED REVENUE	State 100%
DEM	ENVIRONMENTAL MITIGATION	State 100%
DI	ST. - S/W INTER/INTRASTATE HWY	State 100%
DIH	STATE IN-HOUSE PRODUCT SUPPORT	State 100%
DIOH	STATE 100% - OVERHEAD	State 100%
DIS	STRATEGIC INTERMODAL SYSTEM	State 100%
DITS	STATEWIDE ITS - STATE 100%.	State 100%
DL	LOCAL FUNDS - PTO - BUDGETED	Local

Fund Code	Fund Code Description	Funding Source
DPTO	STATE - PTO	State 100%
DRA	REST AREAS - STATE 100%	State 100%
DS	STATE PRIMARY HIGHWAYS & PTO	State 100%
DSB2	EVERGLADES PKY/ALLIGATOR ALLEY	Toll/Turnpike
DSBD	I-95 EXPRESS LANES	Toll/Turnpike
DSBF	I-595	Toll/Turnpike
DSBG	I-75 ML TOLL CAP IMPROVEMENT	Toll/Turnpike
DSPC	SERVICE PATROL CONTRACT	State 100%
FAA	FEDERAL AVIATION ADMIN	Federal
FTA	FEDERAL TRANSIT ADMINISTRATION	Federal
FTAT	FHWA TRANSFER TO FTA (NON-BUD)	Federal Earmark
GFBR	GEN FUND BRIDGE REPAIR/REPLACE	Federal
GFBZ	GENERAL FUND BRIDGE OFF-SYSTEM	Federal
GFNP	NP FEDERAL RELIEF GENERAL FUND	Federal
GFSA	GF STPBG ANY AREA	Federal
GFSU	GF STPBG >200 (URBAN)	Federal
GMR	GROWTH MANAGEMENT FOR SIS	State 100%
HSP	SAFETY (HIWAY SAFETY PROGRAM)	Federal
IM	INTERSTATE MAINTENANCE	Federal
LF	LOCAL FUNDS	Local
NFP	NATIONAL FREIGHT PROGRAM	Federal
NHPP	IM, BRDG REPL, NATNL HWY-MAP21	Federal
NHTS	NATIONAL HWY TRAFFIC SAFETY	Federal
NSTP	NEW STARTS TRANSIT PROGRAM	State 100%
NSWR	2015 SB2514A-NEW STARTS TRANST	State 100%
PKBD	TURNPIKE MASTER BOND FUND	Toll/Turnpike
PKED	2012 SB1998-TURNPIKE FEEDER RD	State 100%
PKLF	LOCAL SUPPORT FOR TURNPIKE	Local
PKM1	TURNPIKE TOLL MAINTENANCE	Toll/Turnpike
PKYI	TURNPIKE IMPROVEMENT	Toll/Turnpike

Fund Code	Fund Code Description	Funding Source
PKYO	TURNPIKE TOLL COLLECTION/OPER.	Toll/Turnpike
PKYR	TURNPIKE RENEWAL & REPLACEMENT	Toll/Turnpike
PL	METRO PLAN (85% FA; 15% OTHER)	Federal
PORT	SEAPORTS	State 100%
PROT	PROTECT GRANT PROGRAM	Federal
REPE	REPURPOSED FEDERAL EARMARKS	Federal Earmark
RHH	RAIL HIGHWAY X-INGS - HAZARD	Federal
SA	STP, ANY AREA	Federal
SIB1	STATE INFRASTRUCTURE BANK	SIB
SIWR	2015 SB2514A-STRATEGIC INT SYS	State 100%
SPN	PROCEED FROM SPONSOR AGREEMENT	State 100%
STED	2012 SB1998-STRATEGIC ECON COR	State 100%
SU	STP, URBAN AREAS > 200K	Federal
TALT	TRANSPORTATION ALTS- ANY AREA	Federal
TALU	TRANSPORTATION ALTS- >200K	Federal
TDTF	TRANS DISADV -TRUST FUND	State 100%
TDTF/TDDR	TRANS DISADV -TRUST FUND/DDR USE	State 100%
TM02	EVERGLADES PARKWAY	Toll/Turnpike
TMBD	I-95 EXPRESS LANES	Toll/Turnpike
TMBG	I-75 ML TOLL MAINTENANCE	Toll/Turnpike
TO02	EVERGLADES PARKWAY	Toll/Turnpike
TO10	SAWGRASS EXPRESSWAY	Toll/Turnpike
TOBD	I-95 EXPRESS LANES	Toll/Turnpike
TOBF	I-595	Toll/Turnpike
TOBG	I-75 ML TOLL OPERATIONS	Toll/Turnpike
TRIP	TRANS REGIONAL INCENTIVE PROGM	State 100%
TRWR	2015 SB2514A-TRAN REG INCT PRG	State 100%

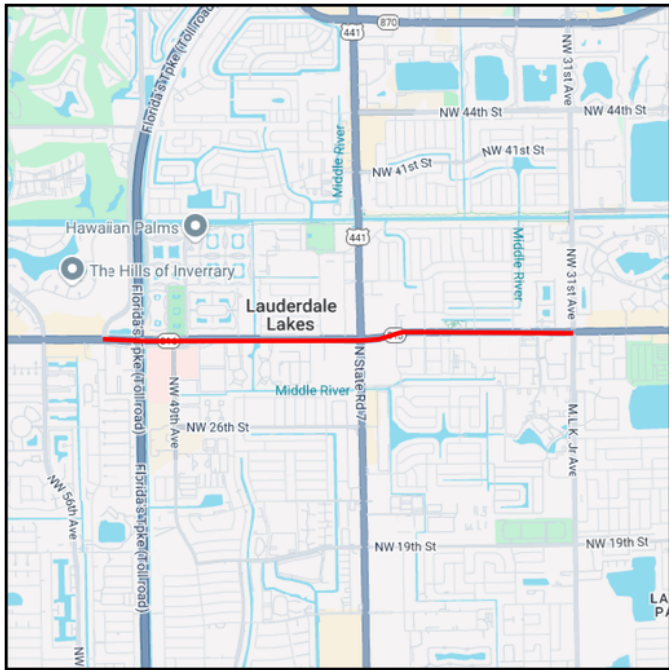
Phase Code Legend

Phase Abbreviation	Phase Group
ADM	ADMINISTRATION
CAP	CAPITAL
CST	CONSTRUCTION
DSB	DESIGN BUILD
ENV	ENVIRONMENTAL
FLOAT	Floating Funds
INC	CONTRACT INCENTIVES
MNT	BRDG/RDWY/CONTRACT MAINT
OPS	OPERATIONS
PDE	P D & E
PE	PRELIMINARY ENGINEERING
PLN	PLANNING
ROW	RIGHT OF WAY
RPY	REPAYMENTS
RRU	RAILROAD & UTILITIES

Section 1 - HIGHWAYS

4476751 - SR-816/OAKLAND PARK BLVD FROM ROCK ISLAND ROAD TO EAST OF NW 31 AVE

Non-SIS



Type of Work: RESURFACING

Lead Agency: MANAGED BY FDOT

Length: 2.731

MTP ID/Pg.: PG268

Phase	Fund Source	2026	2027	2028	2029	2030	Total
CST	DDR	0	5,752,853	0	0	0	5,752,853
CST	DIH	0	70,023	0	0	0	70,023
CST	DS	0	1,380,004	0	0	0	1,380,004
CST	LF	0	318,835	0	0	0	318,835
CST	ACNR	0	1,975,981	0	0	0	1,975,981
Total		0	9,497,696	0	0	0	9,497,696

Prior Cost <2026: 1,249,698

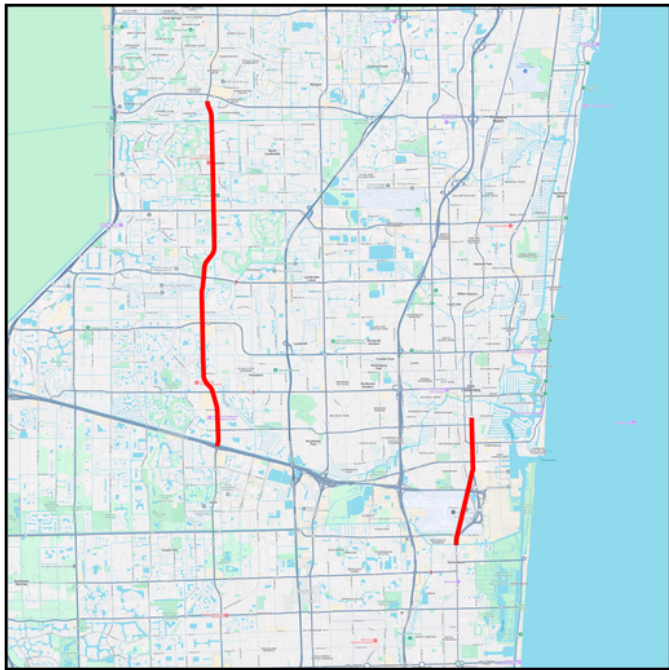
Future Cost >2031: 0

Total Project Cost: 10,747,394

Project Description: 52-02: LF W/ CITY OF LAUDERDALE LAKES

4492431 - COUNTYWIDE SONOVOID SLAB BRIDGE REHABILITATION

Non-SIS



Type of Work:		BRIDGE-REPAIR/REHABILITATION			Length:		0.04
Lead Agency:		MANAGED BY FDOT			MTP ID/Pg.:		PG268
Phase	Fund Source	2026	2027	2028	2029	2030	Total
CST	BRRP	2,756,353	0	0	0	0	2,756,353
CST	DIH	26,046	0	0	0	0	26,046
Total		2,782,399	0	0	0	0	2,782,399

Prior Cost <2026: 1,326,008

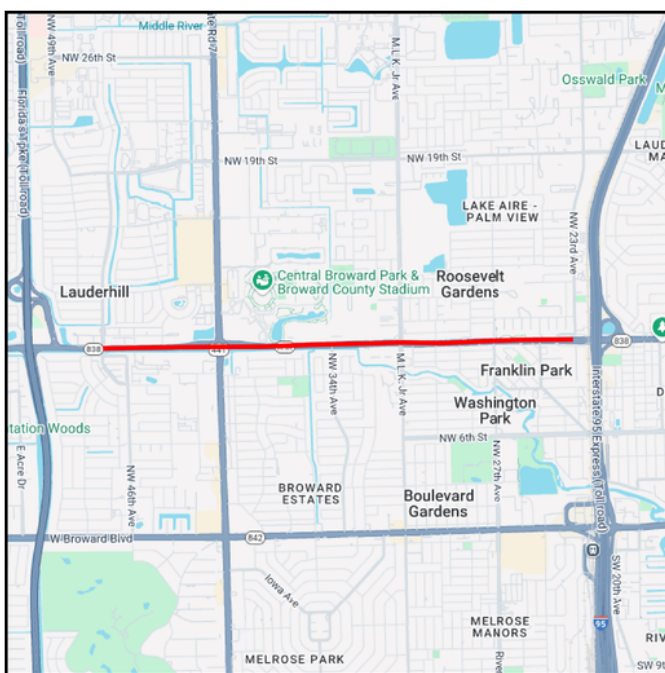
Future Cost >2031: 0

Total Project Cost: 4,108,407

Project Description: ADDRESSING INDEPENDENT SLAB MOVEMENT BETWEEN SONOVOID SLAB UNITS USING ULTRA HIGH PERFORMANCE CONCRETE JOINT REPAIR.

4498211 - SR-838/W SUNRISE BLVD FROM NW 47 AV TO W OF I-95 OVERPASS

Non-SIS



Type of Work: RESURFACING

RESURFACING

Length: 3.087

Lead Agency: MANAGED BY FDOT

MANAGED BY FDOT

MTP ID/Pg.: TI209

Phase	Fund Source	2026	2027	2028	2029	2030	Total
CST	DDR	0	0	8,530,341	0	0	8,530,341
CST	DIH	0	0	99,541	0	0	99,541
CST	ACNR	0	0	1,769,517	0	0	1,769,517
Total		0	0	10,399,399	0	0	10,399,399

Prior Cost <2026: 1,061,667

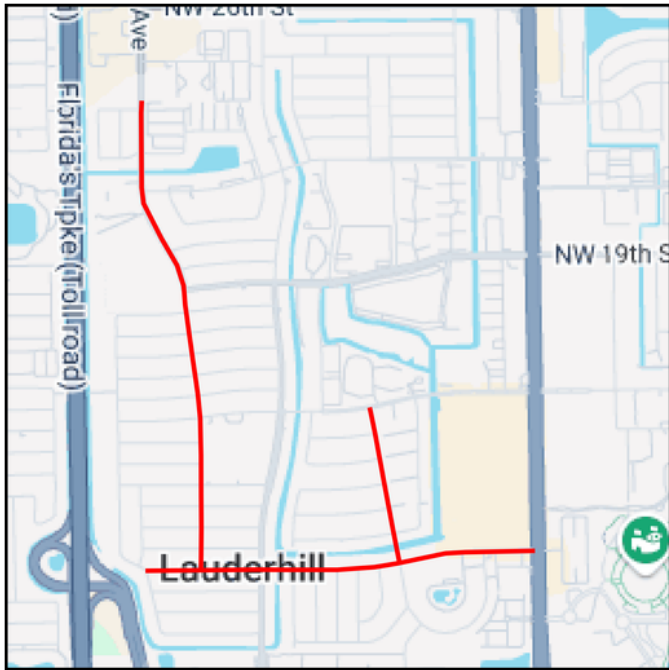
Future Cost >2031: 0

Total Project Cost: 11,461,066

Project Description: 52-02: LF TSM&O WITH BROWARD COUNTY

4507831 - CITY OF LAUDERHILL VARIOUS LOCATIONS

Non-SIS



Type of Work:BIKE LANE/SIDEWALKLength:2.328

Lead Agency:MANAGED BY CITY OF LAUDERHILLMTP ID/Pg.:TI374

Phase	Fund Source	2026	2027	2028	2029	2030	Total
CST	LF	0	0	0	0	399,910	399,910
CST	TALU	0	0	0	0	968,801	968,801
PE	SU	0	150,190	0	0	0	150,190
Total		0	150,190	0	0	1,368,711	1,518,901

Prior Cost <2026: 0

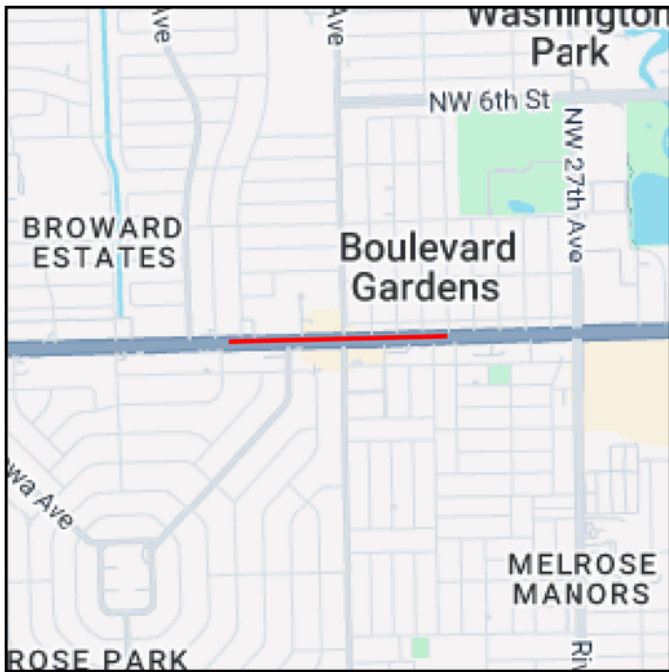
Future Cost >2031: 0

Total Project Cost: 1,518,901

Project Description: 2025 MPO CSLIP PRIORITY #1 CYCLE 6 LAP W/CITY OF LAUDERHILL NW 49TH AVE. FROM NW 12TH STREET TO NW 23RD STREET, NW 43RD TERRACE FROM NW 12TH STREET TO NW 16TH STREET, NW 12TH STREET FROM NW 50TH AVENUE TO SR 7.

4514931 - SR-842/BROWARD BLVD. FROM W OF BERKELEY BLVD TO W OF NW 28TH WAY

Non-SIS



Type of Work:		TRAFFIC OPS IMPROVEMENT			Length:		0.521	
Lead Agency:		MANAGED BY FDOT			MTP ID/Pg.:		PG112	
Phase	Fund Source	2026	2027	2028	2029	2030	Total	
CST	DDR	1,653,681	0	0	0	0	1,653,681	
CST	DS	31,172	0	0	0	0	31,172	
Total		1,684,853	0	0	0	0	1,684,853	

Prior Cost <2026: 336,647

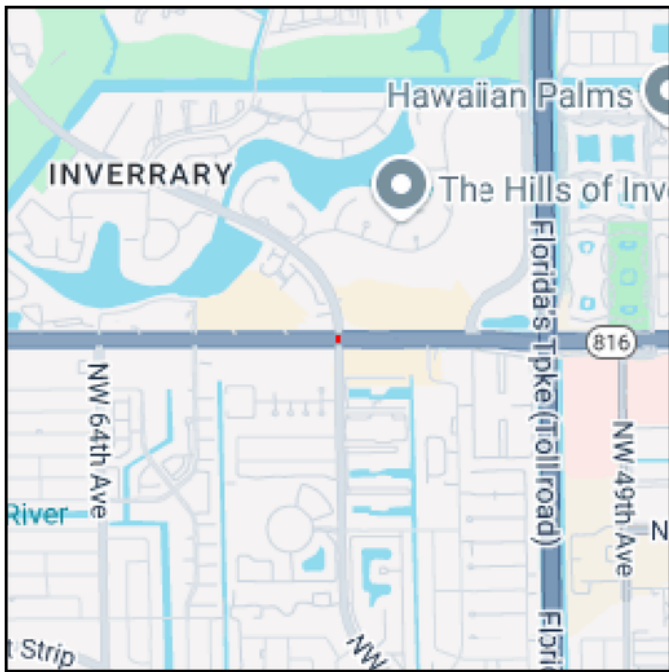
Future Cost >2031: 0

Total Project Cost: 2,021,500

Project Description: CONSTRUCT 2 SIGNALIZED MIDBLOCK CROSSINGS

4531421 - SR-816/OAKLAND PARK BLVD AT NW 56TH AVENUE - INVERRARY BOULEVARD

Non-SIS



Type of Work:		TRAFFIC SIGNAL UPDATE		Length:		0.212	
Lead Agency:		MANAGED BY FDOT		MTP ID/Pg.:		TI053	
Phase	Fund Source	2026	2027	2028	2029	2030	Total
CST	SA	0	0	36,364	0	0	36,364
CST	ACSS	0	0	1,012,647	0	0	1,012,647
Total		0	0	1,049,011	0	0	1,049,011

Prior Cost <2026: 179,169

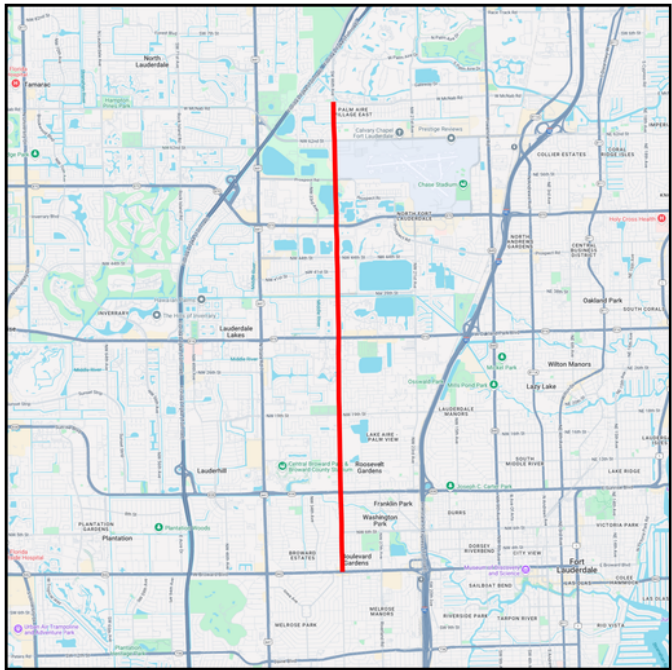
Future Cost >2031: 0

Total Project Cost: 1,228,180

Project Description: NPV=3,207,573 B/C=9.5; SHSP EMPHASIS AREA(S) INTERSECTION CRASHES AND VULNERABLE ROAD USERS. IMPLEMENT FLASHING YELLOW ARROW (FYA) FOR NB AND SB LEFT TURNS. A STRUCTURAL ANALYSIS IS RECOMMENDED. INSTALL FLEXIBLE BACKPLATES WITH RETROREFLECTIVE BORDERS FOR SIGNAL HEADS FACING NB AND SB TRAFFIC. EVALUATE THE FEASIBILITY OF INSTALLING AN

4533411 - NW 31 AVE FROM BROWARD BLVD TO MCNAB ROAD

Non-SIS



Type of Work:		BIKE LANE/SIDEWALK		Length:		6.084	
Lead Agency:		MANAGED BY BROWARD COUNTY BOCC		MTP ID/Pg.:		LL002	
Phase	Fund Source	2026	2027	2028	2029	2030	Total
CST	LF	0	0	0	0	8,676,793	8,676,793
CST	SU	0	0	0	0	8,382,590	8,382,590
PE	SU	0	2,505,000	0	0	0	2,505,000
Total		0	2,505,000	0	0	17,059,383	19,564,383

Prior Cost <2026:

0

Future Cost >2031:

0

Total Project Cost:

19,564,383

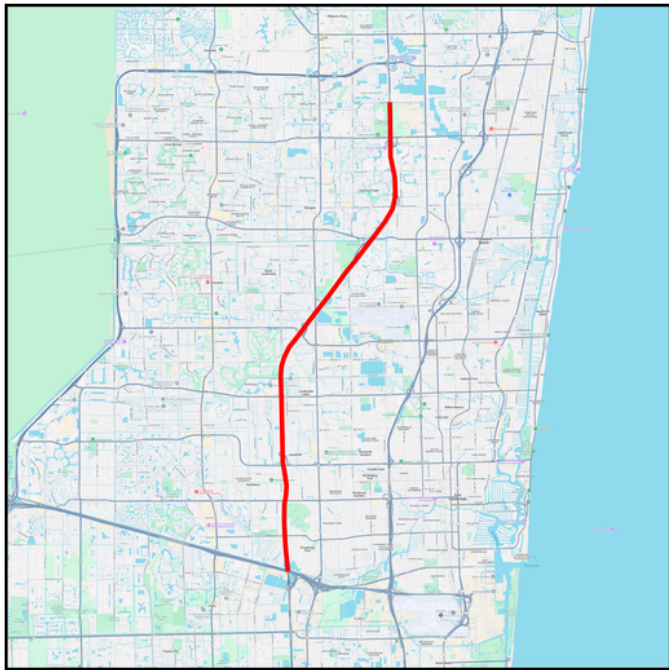
Project Description:

2025 MPO PRIORITY #3 CSMP PROGRAM LAP WITH BROWARD COUNTY BMPO & D4 WILL COORDINATE VETTING TO BE FINALIZED 3/2024

Section 2 - TURNPIKE

4422121 - PD&E WIDEN TPK FROM I-595 TO WILES RD (8 TO 10 LNS) (MP 53-70)

SIS



Type of Work:		PD&E/EMO STUDY		Length:		16.101	
Lead Agency:		MANAGED BY FDOT		MTP ID/Pg.:		PG112	
Phase	Fund Source	2026	2027	2028	2029	2030	Total
PDE	PKYI	650,000	0	0	0	0	650,000
Total		650,000	0	0	0	0	650,000

Prior Cost <2026: 9,982,071

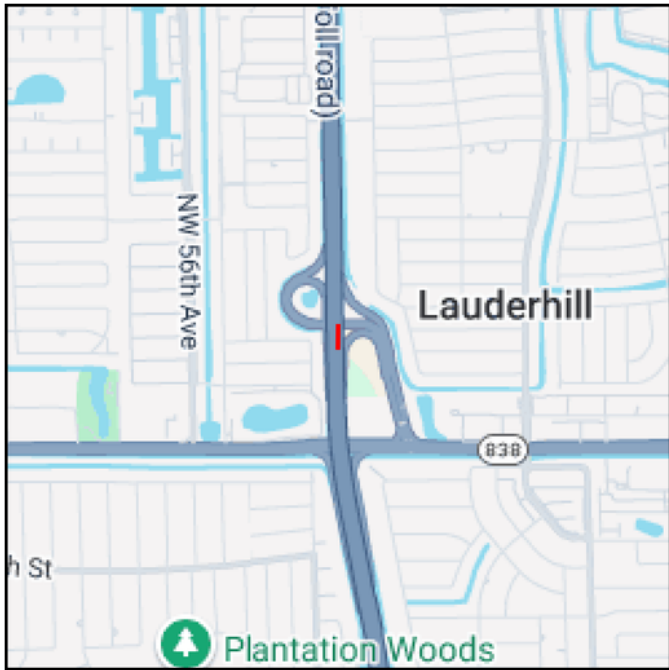
Future Cost >2031: 0

Total Project Cost: 10,632,071

Project Description:

4485352 - MCARTHUR/SUNRISE TOWER SITE ITS RELOCATION (SR91 MP59)

SIS



Type of Work:		ITS COMMUNICATION SYSTEM		Length:		0.157	
Lead Agency:		MANAGED BY FDOT		MTP ID/Pg.:		PG112	
Phase	Fund Source	2026	2027	2028	2029	2030	Total
CST	PKYR	240,778	0	0	0	0	240,778
Total		240,778	0	0	0	0	240,778

Prior Cost <2026: 91,371

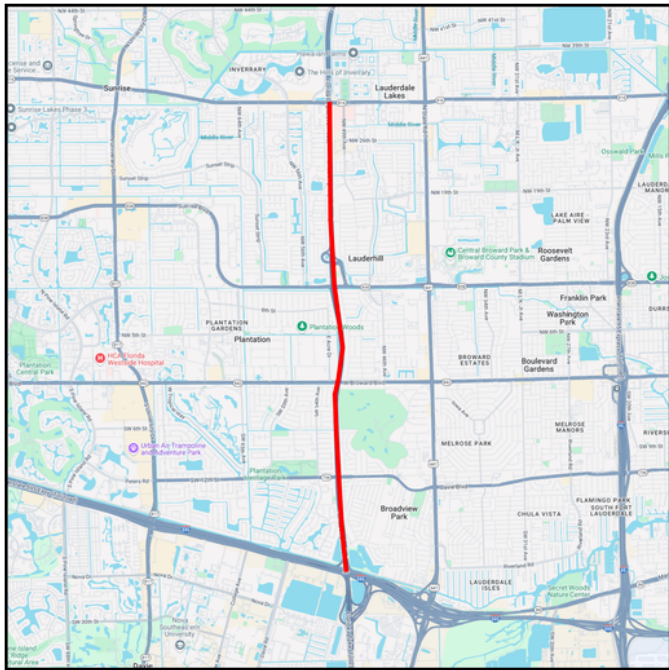
Future Cost >2031: 0

Total Project Cost: 332,149

Project Description:

4520731 - WIDEN TPK (SR91) S OF I-595 TO S OF OAKLAND PARK (MP 55-60)

SIS



Type of Work:		ADD LANES & RECONSTRUCT		Length:		5.035	
Lead Agency:		MANAGED BY FDOT		MTP ID/Pg.:		TI326	
Phase	Fund Source	2026	2027	2028	2029	2030	Total
PE	PKYI	0	0	0	11,550,000	0	11,550,000
Total		0	0	0	11,550,000	0	11,550,000

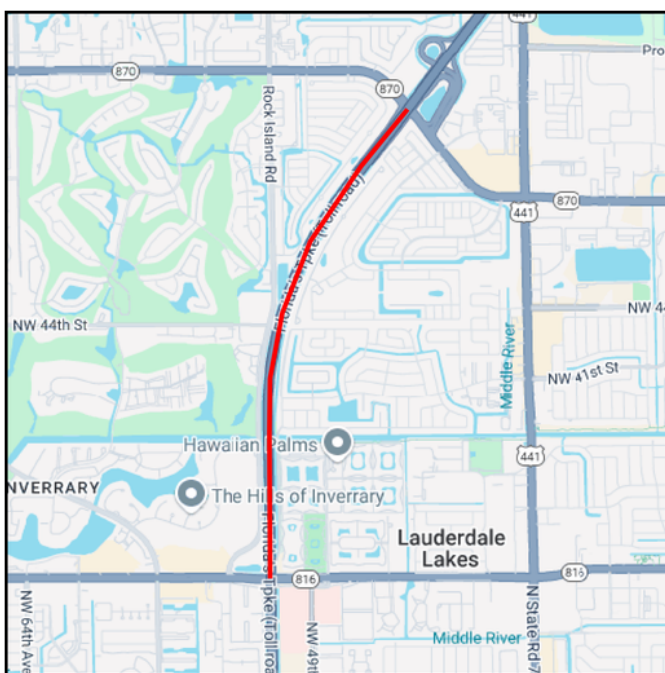
Prior Cost <2026: 4,499

Future Cost >2031: 376,192,972

Total Project Cost: 387,747,471

Project Description:

4520751 - WIDEN TPK (SR 91) S OF OAKLAND PARK TO S OF COMMERCIAL BLVD(MP 60-62)

SIS

Type of Work: ADD LANES & RECONSTRUCT

Length: 2.993

Lead Agency: MANAGED BY FDOT

MTP ID/Pg.: TI327

Phase	Fund Source	2026	2027	2028	2029	2030	Total
ROW	PKYI	0	0	0	29,901,339	0	29,901,339
PE	PKYI	0	0	0	19,200,000	0	19,200,000
ENV	PKYI	220,000	0	0	0	0	220,000
Total		220,000	0	0	49,101,339	0	49,321,339

Prior Cost <2026: 2,896

Future Cost >2031: 0

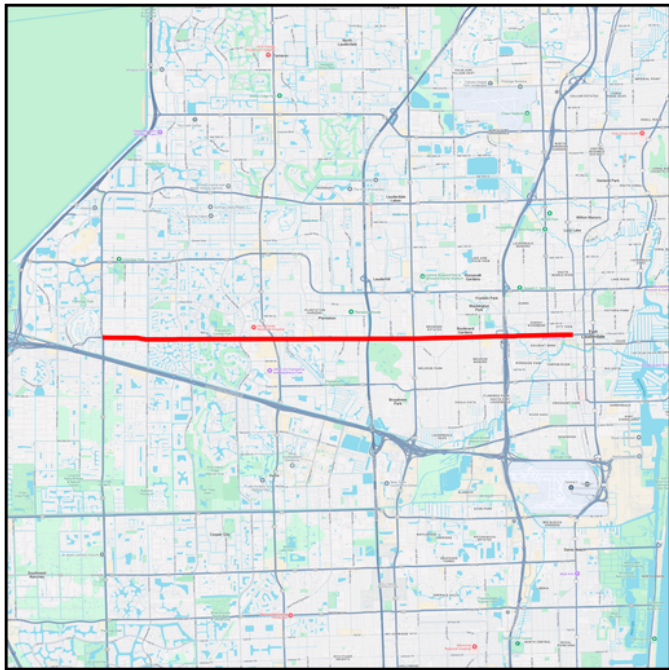
Total Project Cost: 49,324,235

Project Description:

Section 3 - FLP: TRANSIT

4402621 - BROWARD BOULEVARD FROM FLAMINGO ROAD TO SOUTHWEST 1ST AVENUE

SIS



Type of Work:

OPERATING FOR FIXED ROUTE

Length:

12.486

Lead Agency:

MANAGED BY BROWARD COUNTY

MTP ID/Pg.:

TI153

Phase	Fund Source	2026	2027	2028	2029	2030	Total
OPS	DDR	0	780,000	803,400	827,502	0	2,410,902
Total		0	780,000	803,400	827,502	0	2,410,902

Prior Cost <2026: 908,926

Future Cost >2031: 0

Total Project Cost: 3,319,828

Project Description: IMPLEMENTATION OF BROWARD BLVD LIMITED STOP SERVICE FROM SAWGRASS MALL(FLAMINGO RD) TO BROWARD CENTRAL TERMINAL (SW 1ST AVE) AS RECOMMENDED FROM THE BROWARD BLVD TRANSIT STUDY.