

Note: Revisions / amendments to this document can be found at the website below.
[BrowardMPO.org/index.php/core-products/transportation-improvement-program-tip](https://www.browardmpo.org/index.php/core-products/transportation-improvement-program-tip)



Core Product

DRAFT Transportation Improvement Program

FY 2026-2030

Municipal Reports
Lauderdale Lakes

APPROVED 7/10/2025



Metropolitan Planning Organization

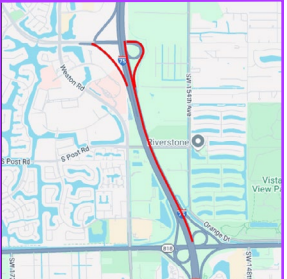
Transportation Improvement Program Overview

The Broward Metropolitan Planning Organization (MPO)'s Transportation Improvement Program (TIP) is a five-year program that prioritizes and documents the funding of transportation improvement projects the region expects to build over the next five years. The projects include reconstruction, maintenance, and operation of major highways, arterials, and intersections; maintenance and expansion of the public transit, aviation, and port systems; construction for bicycle paths, and improvements for pedestrians within the Broward region.

How to Read the Broward MPO's TIP Pages:

Broward MPO Transportation Improvement Program - FY 2026 - 2030

4215486 - SR-93/I-75 INTRCHNG @ROYAL PALM BLVD FR GRIFFIN RD TO ROYAL PALM BLVD SIS



Type of Work: ADD LANES & RECONSTRUCT **Length:** 2.795
Lead Agency: MANAGED BY FDOT **MTP ID/Pg.:** SI011

Phase	Fund Source	2026	2027	2028	2029	2030	Total
CST	ACNP	80,470	0	0	0	0	80,470
INC	ACNP	0	340,000	0	0	0	340,000
Total		80,470	340,000	0	0	0	420,470

Prior Cost <2026: 37,204,450
Future Cost >2031: 0
Total Project Cost: 37,624,920

Project Description: ULTIMATE INTERCHANGE IMPROVEMENTS, PD&E STUDY UNDER 419343-1 INCLUDES BRIDGE #'S 860354 & 860355, AUX LANES B/T GRIFFIN & ROYAL PALM, NB OFF RAMP, SB ON RAMP, LOCAL GOVERNMENT ADVANCEMENT APPROVED BY R. CONE ON 11/9/17 (SHIFTED FROM -1) LOCAL GOVT ADV APPVD BY A.BLACKBURN ON 10-18-18. DESIGN ON 421548-1; GW 421548-7

A Project ID

Project Number (FM #1)
Project Name

B Project Characteristics

Work Summary
Lead Agency
Limits
Length
MTP ID/Pg
SIS Classification

C Financial Information

Phase
Fund Source
Year Funds are Programmed
Prior Year Cost
Future Year Cost
Total Project Cost

D Project Description

Additional Information linked to the project

E Project Location Map

Location of where the project will be implemented

The Broward MPO updates the TIP annually and the MPO Board approves the TIP in July every year. The most recently approved TIP by the Board is the FY 2026-2030 TIP. The full TIP document is available at the link below: <https://www.browardmpo.org/core-products/transportation-improvement-program-tip>

To help municipal partners review and monitor projects in the TIP falling in their jurisdiction, the Broward MPO has extracted a list of projects for each municipality from the FY 2026-2030 TIP. The list presented includes projects that fall in this municipal boundary but exclude countywide and state-wide projects. The chart to the right illustrates how project information is organize.

The TIP may be revised due to changes in project status, project cost, and/or available revenues. These changes can be either a TIP amendment or an administrative modification. To download most recent Municipal TIP Report, please visit <https://broward.projectprogramit.net/tip/Reports>

Steps to download the most recent Municipal TIP Report:

1. Visit <https://broward.projectprogramit.net/tip/Overview>.
2. Click the “Reports” tab.
3. Next to the “Layer” search field, click the dropdown icon and select “Municipalities.”
4. Next to the “Feature” search field, click the dropdown icon and scroll to select your desired municipality.
5. Once selected, the table below will filter to display only projects within that municipal boundary. Click the “Run Report” button located above the table.
6. A new window will appear with display options.
 - Under “Sort By,” use the dropdown to choose your preferred sorting method.
 - Under “Format,” use the dropdown to select your desired report format.
7. Click the “Run Report” button in the bottom-right corner of the window.
8. A “Download” button will appear. Click it to open a new tab with a PDF of your customized report.
9. Download and enjoy your personalized municipal report!

For questions please contact Jihong Chen at chenj@browardmpo.org or (954) 876-0066.

Funding Legend

Fund Code	Fund Code Description	Funding Source
ACBR	ADVANCE CONSTRUCTION (BRT)	Federal
ACBZ	ADVANCE CONSTRUCTION (BRTZ)	Federal
ACFP	AC FREIGHT PROG (NFP)	Federal
ACID	ADV CONSTRUCTION SAFETY (HSID)	Federal
ACNP	ADVANCE CONSTRUCTION NHPP	Federal
ACNR	AC NAT HWY PERFORM RESURFACING	Federal
ACPR	AC - PROTECT GRANT PGM	Federal
ACSA	ADVANCE CONSTRUCTION (SA)	Federal
ACSS	ADVANCE CONSTRUCTION (SS, HSP)	Federal
ACSU	ADVANCE CONSTRUCTION (SU)	Federal
BNIR	INTRASTATE R/W & BRIDGE BONDS	R/W and Bridge Bonds
BRRP	STATE BRIDGE REPAIR & REHAB	State 100%
CD23	CONGRESS GF EARMARKS HIP 2023	Federal Earmark
CD24	CONGRESS GF EARMARKS HIP 2024	Federal Earmark
CIGP	COUNTY INCENTIVE GRANT PROGRAM	State 100%
CM	CONGESTION MITIGATION - AQ	Federal
D	UNRESTRICTED STATE PRIMARY	State 100%
DC	STATE PRIMARY PE CONSULTANTS	State 100%
DDR	DISTRICT DEDICATED REVENUE	State 100%
DEM	ENVIRONMENTAL MITIGATION	State 100%
DI	ST. - S/W INTER/INTRASTATE HWY	State 100%
DIH	STATE IN-HOUSE PRODUCT SUPPORT	State 100%
DIOH	STATE 100% - OVERHEAD	State 100%
DIS	STRATEGIC INTERMODAL SYSTEM	State 100%
DITS	STATEWIDE ITS - STATE 100%.	State 100%
DL	LOCAL FUNDS - PTO - BUDGETED	Local

Fund Code	Fund Code Description	Funding Source
DPTO	STATE - PTO	State 100%
DRA	REST AREAS - STATE 100%	State 100%
DS	STATE PRIMARY HIGHWAYS & PTO	State 100%
DSB2	EVERGLADES PKY/ALLIGATOR ALLEY	Toll/Turnpike
DSBD	I-95 EXPRESS LANES	Toll/Turnpike
DSBF	I-595	Toll/Turnpike
DSBG	I-75 ML TOLL CAP IMPROVEMENT	Toll/Turnpike
DSPC	SERVICE PATROL CONTRACT	State 100%
FAA	FEDERAL AVIATION ADMIN	Federal
FTA	FEDERAL TRANSIT ADMINISTRATION	Federal
FTAT	FHWA TRANSFER TO FTA (NON-BUD)	Federal Earmark
GFBR	GEN FUND BRIDGE REPAIR/REPLACE	Federal
GFBZ	GENERAL FUND BRIDGE OFF-SYSTEM	Federal
GFNP	NP FEDERAL RELIEF GENERAL FUND	Federal
GFSA	GF STPBG ANY AREA	Federal
GFSU	GF STPBG >200 (URBAN)	Federal
GMR	GROWTH MANAGEMENT FOR SIS	State 100%
HSP	SAFETY (HIWAY SAFETY PROGRAM)	Federal
IM	INTERSTATE MAINTENANCE	Federal
LF	LOCAL FUNDS	Local
NFP	NATIONAL FREIGHT PROGRAM	Federal
NHPP	IM, BRDG REPL, NATNL HWY-MAP21	Federal
NHTS	NATIONAL HWY TRAFFIC SAFETY	Federal
NSTP	NEW STARTS TRANSIT PROGRAM	State 100%
NSWR	2015 SB2514A-NEW STARTS TRANST	State 100%
PKBD	TURNPIKE MASTER BOND FUND	Toll/Turnpike
PKED	2012 SB1998-TURNPIKE FEEDER RD	State 100%
PKLF	LOCAL SUPPORT FOR TURNPIKE	Local
PKM1	TURNPIKE TOLL MAINTENANCE	Toll/Turnpike
PKYI	TURNPIKE IMPROVEMENT	Toll/Turnpike

Fund Code	Fund Code Description	Funding Source
PKYO	TURNPIKE TOLL COLLECTION/OPER.	Toll/Turnpike
PKYR	TURNPIKE RENEWAL & REPLACEMENT	Toll/Turnpike
PL	METRO PLAN (85% FA; 15% OTHER)	Federal
PORT	SEAPORTS	State 100%
PROT	PROTECT GRANT PROGRAM	Federal
REPE	REPURPOSED FEDERAL EARMARKS	Federal Earmark
RHH	RAIL HIGHWAY X-INGS - HAZARD	Federal
SA	STP, ANY AREA	Federal
SIB1	STATE INFRASTRUCTURE BANK	SIB
SIWR	2015 SB2514A-STRATEGIC INT SYS	State 100%
SPN	PROCEED FROM SPONSOR AGREEMENT	State 100%
STED	2012 SB1998-STRATEGIC ECON COR	State 100%
SU	STP, URBAN AREAS > 200K	Federal
TALT	TRANSPORTATION ALTS- ANY AREA	Federal
TALU	TRANSPORTATION ALTS- >200K	Federal
TDTF	TRANS DISADV -TRUST FUND	State 100%
TDTF/TDDR	TRANS DISADV -TRUST FUND/DDR USE	State 100%
TM02	EVERGLADES PARKWAY	Toll/Turnpike
TMBD	I-95 EXPRESS LANES	Toll/Turnpike
TMBG	I-75 ML TOLL MAINTENANCE	Toll/Turnpike
TO02	EVERGLADES PARKWAY	Toll/Turnpike
TO10	SAWGRASS EXPRESSWAY	Toll/Turnpike
TOBD	I-95 EXPRESS LANES	Toll/Turnpike
TOBF	I-595	Toll/Turnpike
TOBG	I-75 ML TOLL OPERATIONS	Toll/Turnpike
TRIP	TRANS REGIONAL INCENTIVE PROGM	State 100%
TRWR	2015 SB2514A-TRAN REG INCT PRG	State 100%

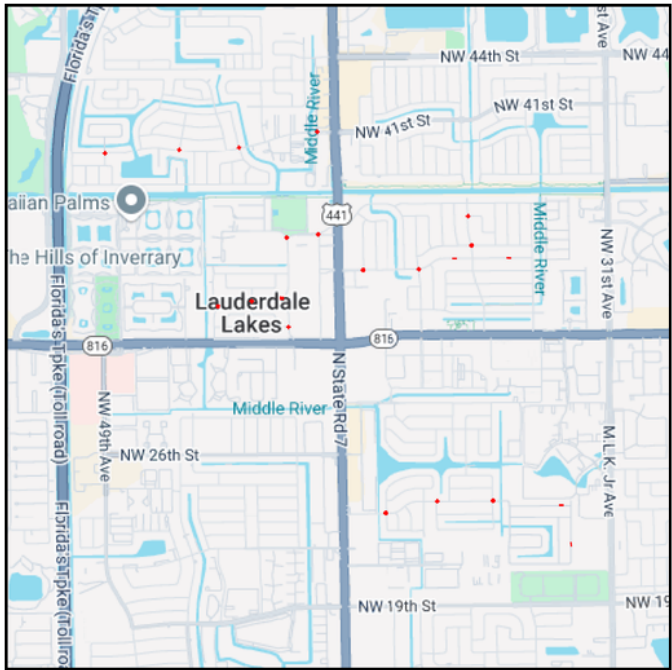
Phase Code Legend

Phase Abbreviation	Phase Group
ADM	ADMINISTRATION
CAP	CAPITAL
CST	CONSTRUCTION
DSB	DESIGN BUILD
ENV	ENVIRONMENTAL
FLOAT	Floating Funds
INC	CONTRACT INCENTIVES
MNT	BRDG/RDWY/CONTRACT MAINT
OPS	OPERATIONS
PDE	P D & E
PE	PRELIMINARY ENGINEERING
PLN	PLANNING
ROW	RIGHT OF WAY
RPY	REPAYMENTS
RRU	RAILROAD & UTILITIES

Section 1 - HIGHWAYS

4439511 - CITY OF LAUDERDALE LAKES TRAFFIC CALMING VARIOUS LOCATIONS

Non-SIS



Type of Work:		MISCELLANEOUS CONSTRUCTION		Length:		3.65	
Lead Agency:		MANAGED BY CITY OF LAUDERDALE LAKES		MTP ID/Pg.:		TI350	
Phase	Fund Source	2026	2027	2028	2029	2030	Total
CST	LF	117,420	0	0	0	0	117,420
CST	SU	1,457,339	0	0	0	0	1,457,339
Total		1,574,759	0	0	0	0	1,574,759

Prior Cost <2026: 447,248

Future Cost >2031: 0

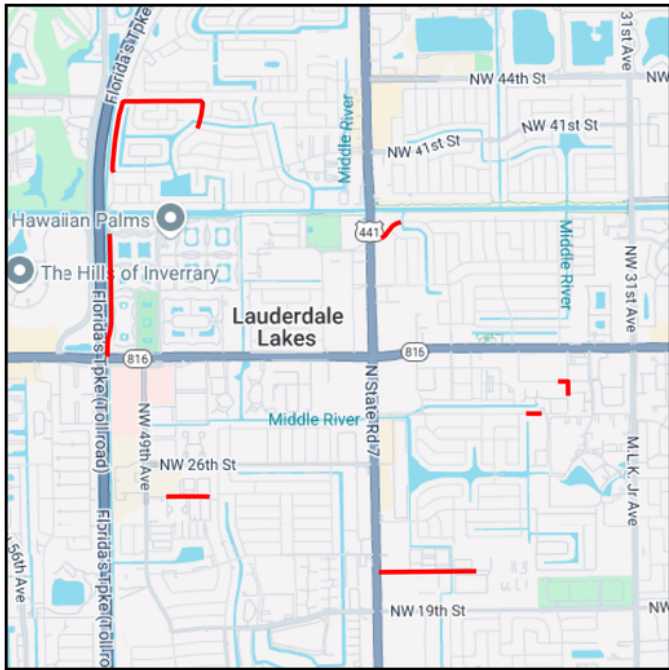
Total Project Cost: 2,022,007

Project Description: 2021 MPO CSLIP PRIORITY #3 LAP WITH CITY OF LAUDERDALE LAKES PROVIDE TRAFFIC CALMING DEVICES SUCH AS DECORATIVE PAVERS, SPEED BUMPS, PAVER CROSSWALKS, ISLAND AND ROUNDABOUT IN SEVERAL LOCATIONS THROUGHOUT THE CITY

SEE WP45

4497161 - CITYWIDE SIDEWALK IMPROVEMENTS IN LAUDERDALE LAKES

Non-SIS



Type of Work:		SIDEWALK		Length:		0.0	
Lead Agency:		MANAGED BY CITY OF LAUDERDALE LAKES		MTP ID/Pg.:		TI371	
Phase	Fund Source	2026	2027	2028	2029	2030	Total
CST	SU	0	0	0	110,889	0	110,889
CST	TALU	0	0	0	891,346	0	891,346
PE	SU	303,390	0	0	0	0	303,390
Total		303,390	0	0	1,002,235	0	1,305,625

Prior Cost <2026: 2,500

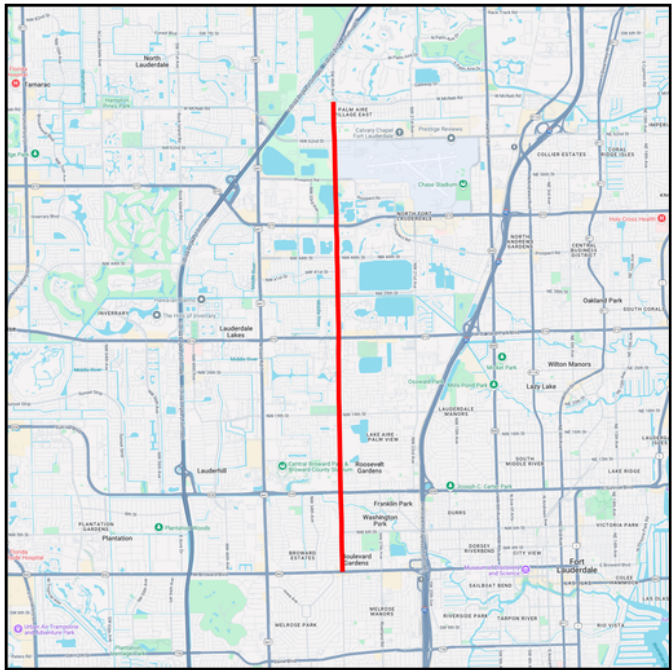
Future Cost >2031: 0

Total Project Cost: 1,308,125

Project Description: 2024 MPO CSLIP PRIORITY #3 CYCLE 5. CONTRUCTION OF ADA COMPLIANT NEW SIDEWALKS AT NW 52 AV FRM OAKLAND PARK BLVD TO NW 36 ST;NW 43 CT FR NW 41 ST TO NW 48 AVE;NW 21ST ST FRM SR-7 TO WILLIE WEBB PARK;NW 33 AVE AT VARIOUS LOCATIONS; NW 37 ST AT VARIOUS LOCATIONS; NW 24 CT AT VARIOUS LOCATIONS.

4533411 - NW 31 AVE FROM BROWARD BLVD TO MCNAB ROAD

Non-SIS



Type of Work:		BIKE LANE/SIDEWALK		Length:		6.084	
Lead Agency:		MANAGED BY BROWARD COUNTY BOCC		MTP ID/Pg.:		LL002	
Phase	Fund Source	2026	2027	2028	2029	2030	Total
CST	LF	0	0	0	0	8,676,793	8,676,793
CST	SU	0	0	0	0	8,382,590	8,382,590
PE	SU	0	2,505,000	0	0	0	2,505,000
Total		0	2,505,000	0	0	17,059,383	19,564,383

Prior Cost <2026:

0

Future Cost >2031:

0

Total Project Cost:

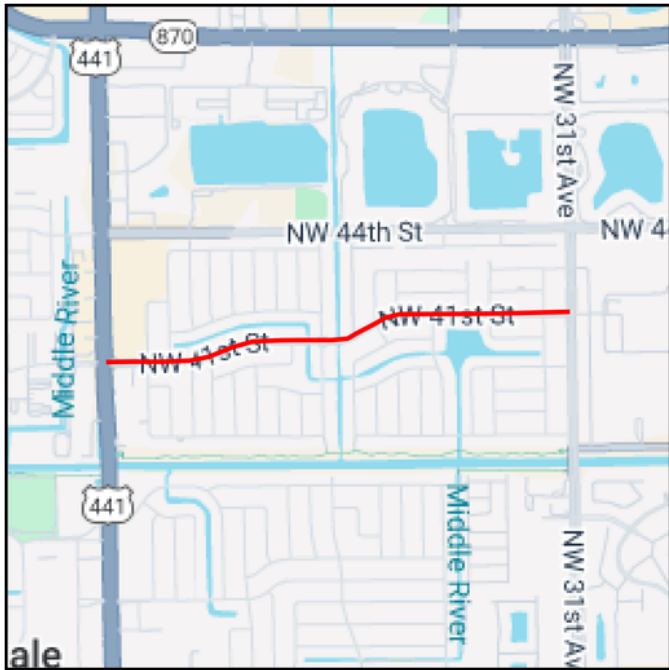
19,564,383

Project Description:

2025 MPO PRIORITY #3 CSMP PROGRAM LAP WITH BROWARD COUNTY BMPO & D4 WILL COORDINATE VETTING TO BE FINALIZED 3/2024

4533381 - NW 41 STREET FROM SR-7/US-441 TO NW 31 AVE

Non-SIS



Type of Work:BIKE LANE/SIDEWALKLength:1.03

Lead Agency:MANAGED BY CITY OF LAUDERDALE LAKESMTP ID/Pg.: TI380

Phase	Fund Source	2026	2027	2028	2029	2030	Total
CST	LF	0	0	0	0	187,215	187,215
CST	SU	0	0	0	0	1,345,057	1,345,057
PE	SU	0	234,620	0	0	0	234,620
Total		0	234,620	0	0	1,532,272	1,766,892

Prior Cost <2026: 0

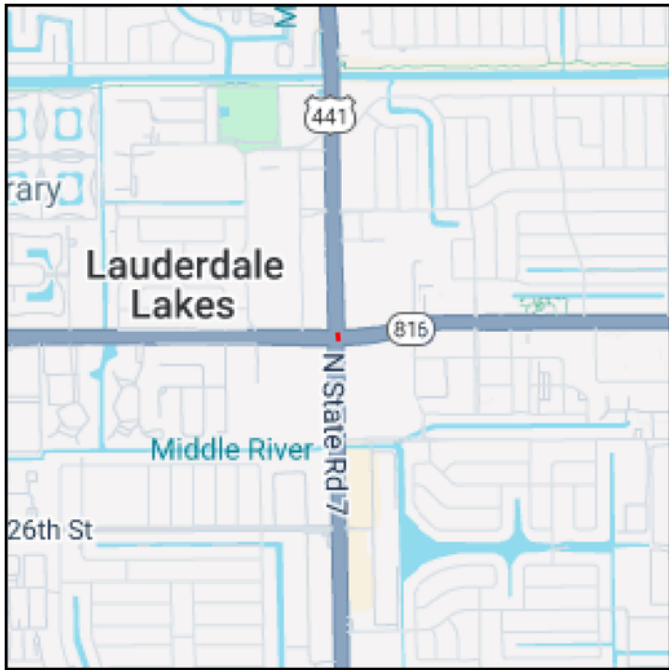
Future Cost >2031: 0

Total Project Cost: 1,766,892

Project Description: 2025 MPO PRIORITY #3 CSLIP PROGRAM LAP WITH CITY OF LAUDERDALE LAKES WILL CONSIST OF INSTALLATION OF TWO NEW COMMUNITY BUS STOPS AND 10- WIDE CONCRETEa MULTIUSE PATHS

4531541 - SR-816/OAKLAND PARK AT SR-7/US-441 CENTER TURN OVERPASS

Non-SIS



Type of Work:		PD&E/EMO STUDY		Length:		0.5	
Lead Agency:		MANAGED BY FDOT		MTP ID/Pg.:		TI215	
Phase	Fund Source	2026	2027	2028	2029	2030	Total
PDE	DDR	1,500,000	0	0	0	0	1,500,000
Total		1,500,000	0	0	0	0	1,500,000

Prior Cost <2026: 591,941

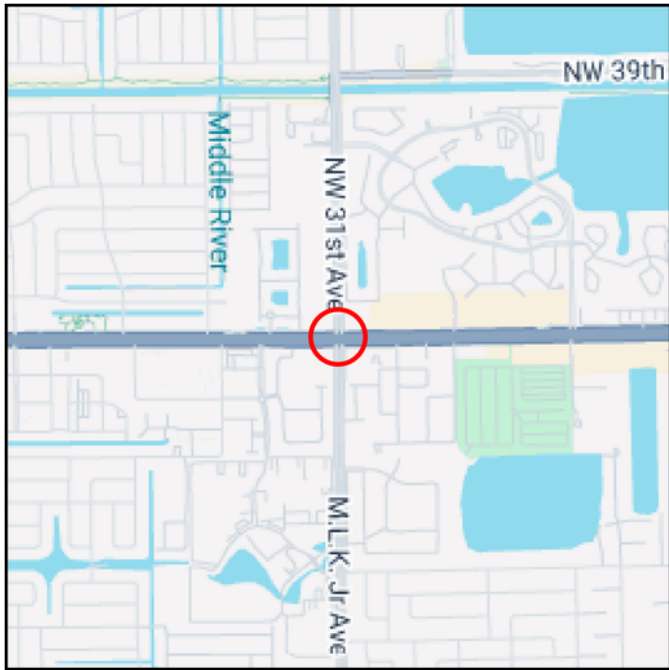
Future Cost >2031: 0

Total Project Cost: 2,091,941

Project Description: 2024 MPO ROADWAY PRIORITY #23 PH22-01= PDE PRE-WORK PH22-02= FEASIBILITY STUDY/PRE-WORK

4475461 - SR-816/OAKLAND PARK BLVD AT NW 31ST AVENUE

Non-SIS



Type of Work:		TRAFFIC SIGNALS		Length:		0.11	
Lead Agency:		MANAGED BY FDOT		MTP ID/Pg.:		TI043	
Phase	Fund Source	2026	2027	2028	2029	2030	Total
CST	SA	0	65,245	0	0	0	65,245
CST	ACSS	0	1,631,702	0	0	0	1,631,702
Total		0	1,696,947	0	0	0	1,696,947

Prior Cost <2026: 339,454

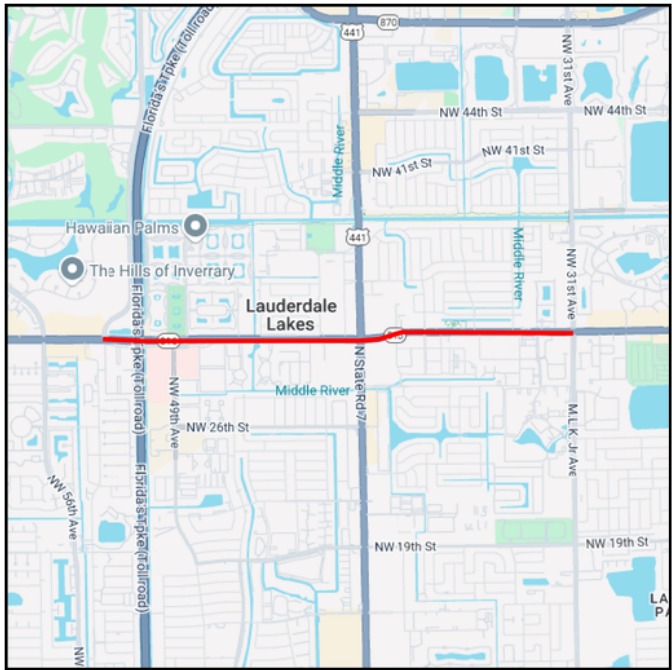
Future Cost >2031: 0

Total Project Cost: 2,036,401

Project Description: B/C RATIO = 7.3 NPV 14,945,053 SHSP EMPHASIS AREA (S) INTERSECTION CRASHES. UPGRADE EXISTING LIGHTING ALONG INTERSECTION APPROACHES. ADD A RIGHT-TURN OVERLAP PHASE FOR EASTBOUND AND WESTBOUND RIGHT-TURN MOVEMENTS. INSTALL ADDITIONAL SIGNAL HEADS FACING EASTBOUND/WESTBOUND TRAFFIC, SO THAT EACH THROUGH LANE HAS A SIGNAL HEAD. (SEE WP45)

4476751 - SR-816/OAKLAND PARK BLVD FROM ROCK ISLAND ROAD TO EAST OF NW 31 AVE

Non-SIS



Type of Work: RESURFACING

Lead Agency: MANAGED BY FDOT

Length: 2.731

MTP ID/Pg.: PG268

Phase	Fund Source	2026	2027	2028	2029	2030	Total
CST	DDR	0	5,752,853	0	0	0	5,752,853
CST	DIH	0	70,023	0	0	0	70,023
CST	DS	0	1,380,004	0	0	0	1,380,004
CST	LF	0	318,835	0	0	0	318,835
CST	ACNR	0	1,975,981	0	0	0	1,975,981
Total		0	9,497,696	0	0	0	9,497,696

Prior Cost <2026: 1,249,698

Future Cost >2031: 0

Total Project Cost: 10,747,394

Project Description: 52-02: LF W/ CITY OF LAUDERDALE LAKES