

TRANSPORTATION IMPROVEMENT PROGRAM

FY 2023-2027



Municipal Reports

Tamarac

Approved 7/14/2022

Transportation Improvement Program Overview

The Broward Metropolitan Planning Organization (MPO)'s Transportation Improvement Program (TIP) is a five-year program that prioritizes and documents the funding of transportation improvement projects the region expects to build over the next five years. The projects include reconstruction, maintenance, and operation of major highways, arterials, and intersections; maintenance and expansion of the public transit, aviation, and port systems; construction for bicycle paths, and improvements for pedestrians within the Broward region.

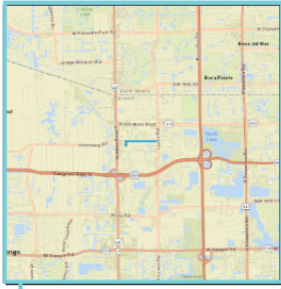
The Broward MPO updates the TIP annually and the MPO Board approves the TIP in July every year. The most recently approved TIP by the Board is the FY 2023-2027 TIP. The full TIP document is available at the link <https://browardmpo.org/core-products/transportation-improvement-program-tip>.

To help municipal partners review and monitor projects in the TIP falling in their jurisdiction, the Broward MPO has extracted a list of projects for each municipality from the FY 2023-2027 TIP. The list presented includes projects that fall in this municipal boundary but exclude county-wide and state-wide projects. The chart to the right illustrates how project information is organized.

How to Read the Broward MPO's TIP Pages

Broward MPO Transportation Improvement Program - FY 2023 - 2027

4455281 CITY OF COCONUT CREEK VARIOUS LOCATIONS
Non-SIS



Work Summary: BIKE PATH/TRAIL **From:**

To:

Lead Agency: CITY OF COCONUT CREEK **Length:** 1.112

MTP Pg.: 5-30

Phase	Fund Source	2023	2024	2025	2026	2027	Total
PE	SU	0	204,437	0	0	0	204,437
PE	TALU	0	5,000	0	0	0	5,000
CST	TALT	0	0	0	568,103	269,332	837,435
CST	TALU	0	0	0	143,654	0	143,654
Total		0	209,437	0	711,757	269,332	1,190,526

Prior Year Cost:

Future Year Cost:

Total Project Cost: 1,190,526

Project Description: 2021 MPO CSLIP PRIORITY #16 LAP WITH CITY OF COCONUT CREEK VARIOUS LOCATIONS: JOHNSON ROAD FROM EAST OF US-441/SR-7 TO LYONS ROAD; PARK SCHOOL ROAD FROM LAKESIDE PARK TO JOHNSON ROAD

- A** Project Identification
 - Project Number (FM#)
 - Project Name
- B** Project Characteristics
 - Work Summary
 - Lead Agency
 - Limits
 - Length
 - MTP Page Number
 - SIS Classification
- C** Financial Information
 - Phase
 - Fund Source
 - Year Funds are Programmed
 - Prior Year Cost
 - Future Year Cost
 - Total Project Cost
- D** Project Description
 - Additional information linked to the project
- E** Project Location Map
 - Location of where the project will implemented

2023-27 TIP (4-26-22)

The TIP may be revised due to changes in project status, project cost, and/or available revenues. These changes can be either a TIP amendment or an administrative modification. To download most recent Municipal TIP Report, please visit <http://browarddev.dtstiptool.com/index.pl>

Steps to download the most recent Municipal TIP Report:

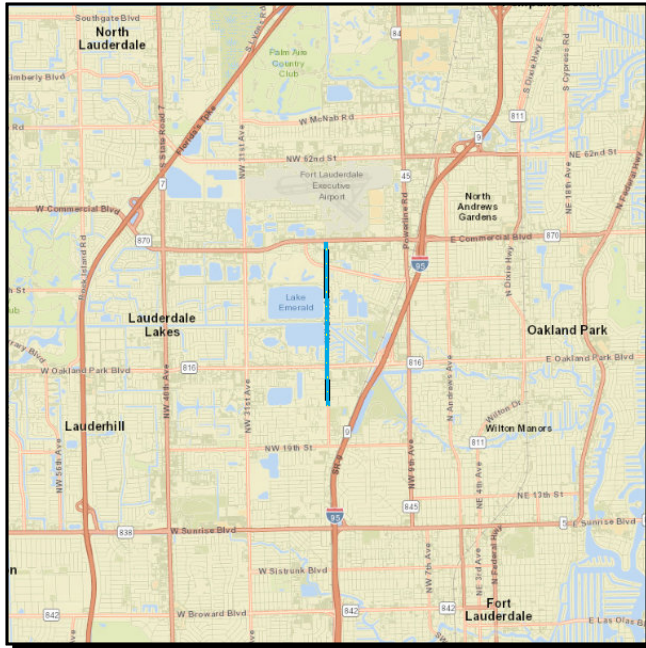
- Step 1: **Visit** <http://browarddev.dtstiptool.com/index.pl>
- Step 2: **Click** the tab titled “Database Search”
- Step 3: Next to the “Municipality” search feature, **click** on the dropdown icon to scroll and **select** the municipality of your choice.
- Step 4: Once the desired municipality is selected, the table below will filter projects to display only those that are within the municipal boundary. **Click** the “Get Report” button above the table.
- Step 5: A window will appear on your screen where you are presented options on how you would like the information displayed. **Read** through the options and **select** the one of your choice.
- Step 6: **Unselect** “Cover Page”
- Step 7: **Click** the “Generate Report” button on the bottom right of the window.
- Step 8: A new button will appear on the window, titled “Download Report”. **Click** this and you will be directed to a new tab with a downloadable PDF of your customized report.
- Step 9: **Enjoy!**

For questions please contact Christopher Restrepo at restrepoc@browardmpo.org or (954) 876-0061.

Section 1 - HIGHWAYS

4481061 NW 21 AVE FROM NW 26 ST TO SR-870/COMMERCIAL BLVD.

SIS



Work Summary: MEDIAN MODIFICATION **From:**

To:

Lead Agency: FDOT

Length: 2.016

MTP Pg.: 5-30

Phase	Fund Source	2023	2024	2025	2026	2027	Total
PE	TALT	513,383	0	0	0	0	513,383
ENV	SU	10,000	0	0	0	0	10,000
PE	TALU	39,248	0	0	0	0	39,248
CST	SU	0	0	0	1,846,298	0	1,846,298
CST	TALU	0	0	0	93,880	0	93,880
Total		562,631	0	0	1,940,178	0	2,502,809

Prior Year Cost:

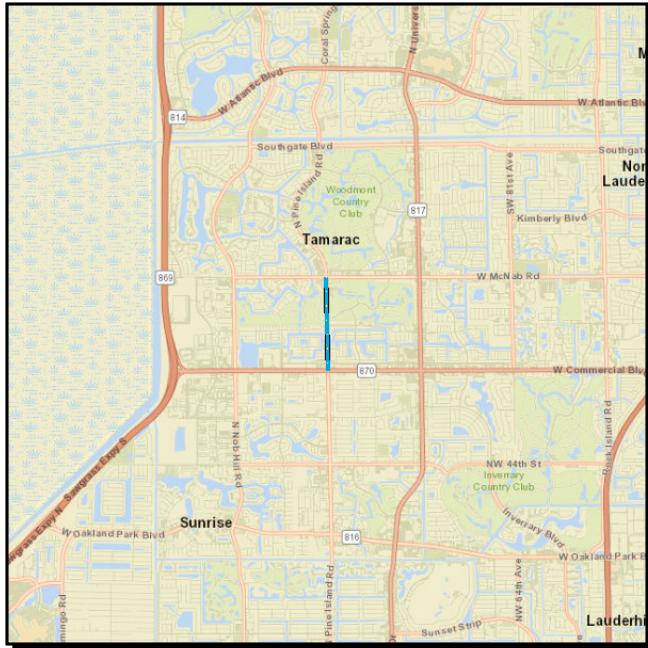
Future Year Cost:

Total Project Cost: 2,502,809

Project Description: 2022 MPO CYCLE 4 PRIORITY #17, REMOVE BIDIRECTIONAL TURN, INSTALL LANDSCAPE MEDIANS ADDITION OF GREEN BIKE LANES. MILLING AND RESURFACING FDOT ADMINISTERED

4495091 PINE ISLAND ROAD FROM COMMERCIAL BLVD TO MCNAB ROAD

Non-SIS



Work Summary: ADD LANES & RECONSTRUCT

From:

To:

Lead Agency: BROWARD COUNTY

Length: 0.97

MTP Pg.: 5-36

Phase	Fund Source	2023	2024	2025	2026	2027	Total
PE	CIGP	0	0	1,000,000	0	0	1,000,000
PE	LF	0	0	1,000,000	0	0	1,000,000
CST	LF	0	0	0	0	7,334,911	7,334,911
CST	CIGP	0	0	0	0	7,038,885	7,038,885
Total		0	0	2,000,000	0	14,373,796	16,373,796

Prior Year Cost:

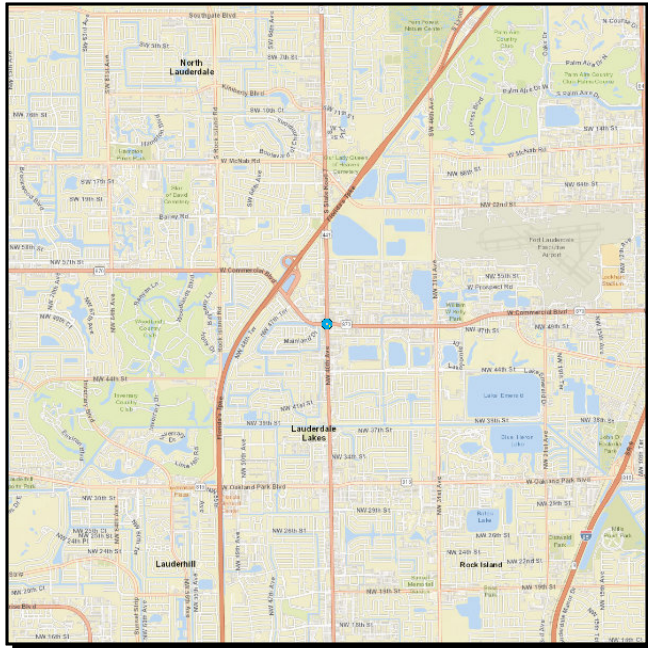
Future Year Cost:

Total Project Cost: 16,373,796

Project Description: JPA with Broward County

4463801 SR-7/US-441 @ SR-870/COMMERCIAL BLVD

Non-SIS



Work Summary: PD&E/EMO STUDY

From:

To:

Lead Agency: FDOT

Length: 0.507

MTP Pg.: 5-17

Phase	Fund Source	2023	2024	2025	2026	2027	Total
PDE	DDR	0	0	600,000	1,000,000	1,000,000	2,600,000
Total		0	0	600,000	1,000,000	1,000,000	2,600,000

Prior Year Cost:

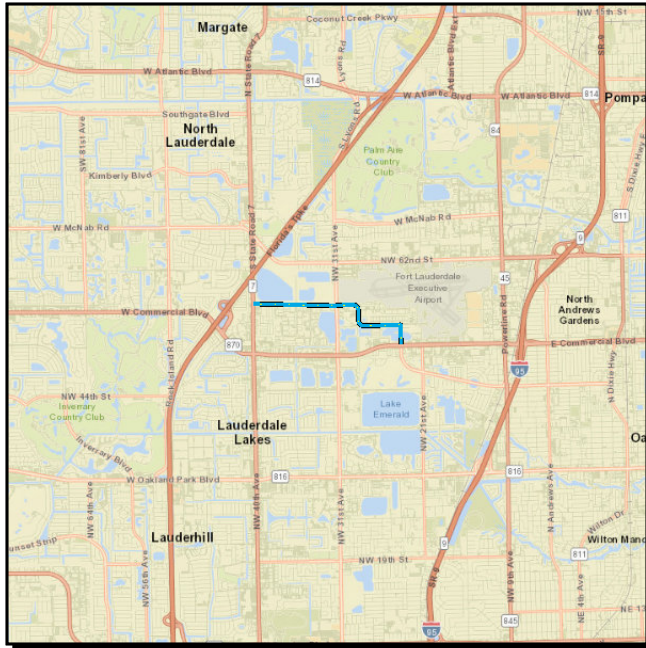
Future Year Cost:

Total Project Cost: 2,600,000

Project Description: 2022 MPO ROADWAY PRIORITY# 6 IS R/W NEEDED

4295764 SR-7/US-441 TRANSIT CORRIDOR IMPROVEMENTS GROUP/PRIORITY 4

Non-SIS



Work Summary: BIKE LANE/SIDEWALK **From:**
To:
Lead Agency: FDOT **Length:** 2.122
MTP Pg.: 5-3

Phase	Fund Source	2023	2024	2025	2026	2027	Total
CST	SU	17,696	0	0	0	0	17,696
Total		17,696	0	0	0	0	17,696

Prior Year Cost: 8,265,960

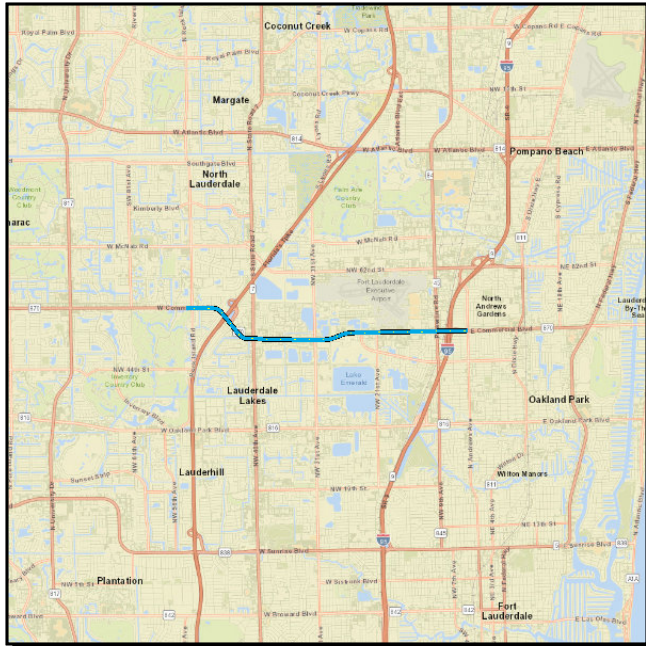
Future Year Cost:

Total Project Cost: 8,283,656

Project Description: 2019 MPO PRIORITY #6 SR-7/US-441, TRANSIT CORRIDOR; OFF-SYSTEM ROADWAYS IMPROVEMENTS BASED ON SR-7 MULTIMODAL IMPROVMENTS CORRIDOR STUDY UNDER 429576-1 PLANNING PERFORMED UNDER 429576-1 WEST PROSPECT RD FROM SR-7 TO SR-870/COMMERICAL BLVD

4419442 SR-870/COMMERCIAL BLVD FROM ROCK ISLAND ROAD TO ANDREWS AVENUE

SIS



Work Summary: TRAFFIC OPS IMPROVEMENT

From:

To:

Lead Agency: FDOT

Length: 4.851

MTP Pg.: 5-3

Phase	Fund Source	2023	2024	2025	2026	2027	Total
PE	DIH	13,563	0	0	0	0	13,563
CST	ACSS	0	2,809,967	0	0	0	2,809,967
CST	SA	0	99,030	0	0	0	99,030
Total		13,563	2,908,997	0	0	0	2,922,560

Prior Year Cost: 290,648

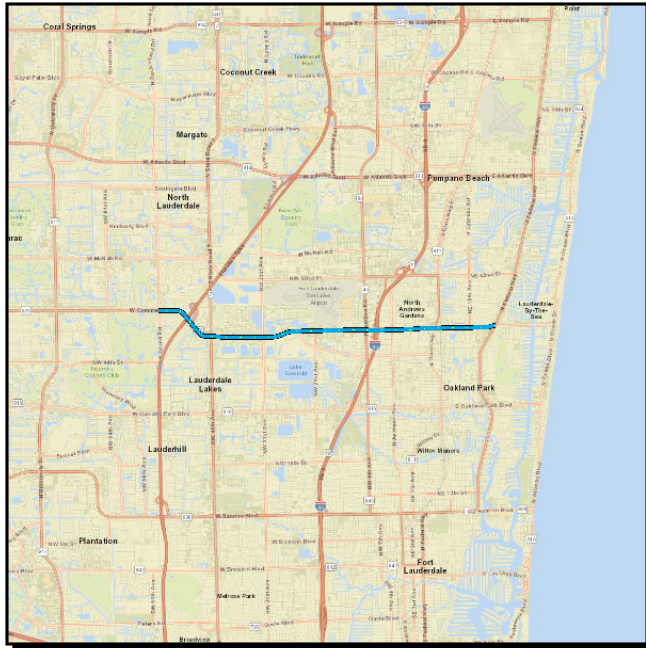
Future Year Cost:

Total Project Cost: 3,213,208

Project Description: ANTICIPATED NPV=\$16,463,201; B/C=10.3 DEPLOY ADAPTIVE TRAFFIC CONTROL SYSTEM (ATCS) G/W: 441944-1 & 446182-1 2019 MPO PRIORITY #16/TSM&O

4419441 SR-870/COMMERCIAL BLVD FROM ROCK ISLAND ROAD TO SR-5/US-1

SIS



Work Summary: ATMS - ARTERIAL TRAFFIC MGMT

From:

To:

Lead Agency: FDOT

Length: 6.778

MTP Pg.: 5-3

Phase	Fund Source	2023	2024	2025	2026	2027	Total
CST	LF	0	995,561	0	0	0	995,561
CST	DS	0	354,406	0	0	0	354,406
CST	DIH	0	137,680	0	0	0	137,680
CST	DDR	0	2,631,204	0	0	0	2,631,204
Total		0	4,118,851	0	0	0	4,118,851

Prior Year Cost: 600,450

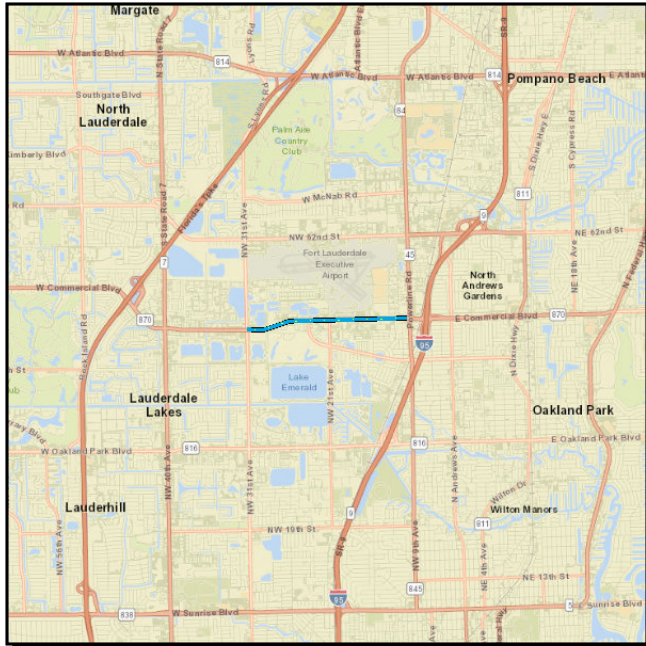
Future Year Cost:

Total Project Cost: 4,719,301

Project Description: INSTALL ADAPTIVE TRAFFIC CONTROL SYSTEM AND ATMS G/W: 441944-2 & 446182-1 2019 MPO PRIORITY #16/TSM&O 52-02:LFA W/BROWARD COUNTY FOR BLUETOOTH DEVICES AND ATSPM (AUTOMATED TRAFFIC SIGNAL PERFORMANCE MEASURES) - SURTAX

4484081 SR-870/COMMERCIAL BLVD FROM SW 31ST AVE TO WEST OF POWERLINE ROAD

SIS



Work Summary: RESURFACING **From:**
To:
Lead Agency: FDOT **Length:** 2.002
MTP Pg.: 5-36

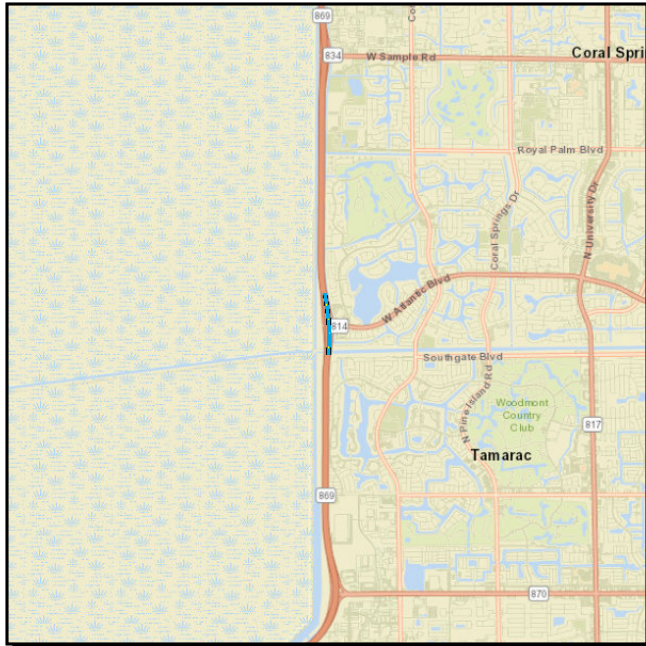
Phase	Fund Source	2023	2024	2025	2026	2027	Total
PE	DIH	29,330	29,330	0	0	0	58,660
PE	DDR	558,525	0	0	0	0	558,525
PE	DS	19,845	0	0	0	0	19,845
CST	DS	0	0	0	3,861,263	0	3,861,263
CST	DIH	0	0	0	154,450	0	154,450
CST	DDR	0	0	0	521,271	0	521,271
Total		607,700	29,330	0	4,536,984	0	5,174,014

Prior Year Cost:
Future Year Cost:
Total Project Cost: 5,174,014
Project Description:

Section 2 - TURNPIKE

4439561 ATLANTIC BLVD INTCHNG IMPROVEMENTS (SAWGRASS XWAY MP 8)

SIS



Work Summary: INTERCHANGE IMPROVEMENT

From:

To:

Lead Agency: FDOT

Length: 0.65

MTP Pg.: 5-4

Phase	Fund Source	2023	2024	2025	2026	2027	Total
CST	PKYI	0	30,000	0	0	0	30,000
RRU	PKYI	0	175,000	0	0	0	175,000
Total		0	205,000	0	0	0	205,000

Prior Year Cost: 83,070,973

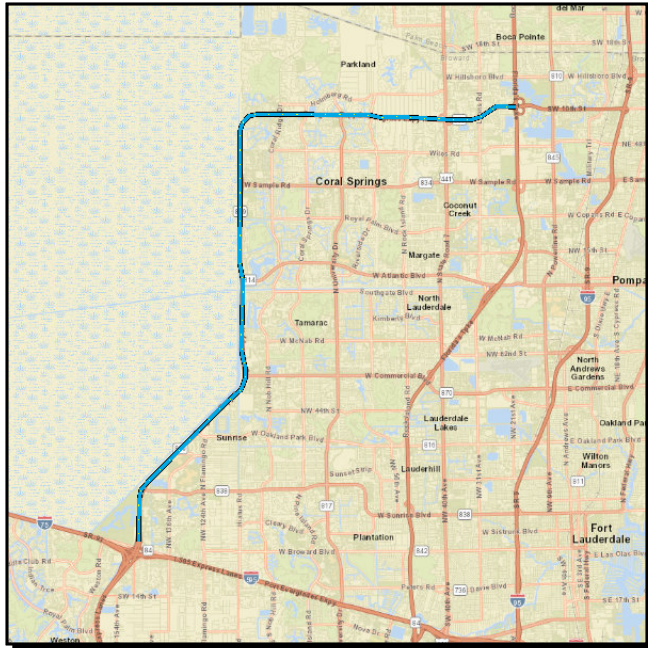
Future Year Cost:

Total Project Cost: 83,275,973

Project Description:

4436121 DIRECTIONAL SIGN ASSESSMENT ON CONNECTING HIGHWAYS W/ SAWGRASS XWAY

SIS



Work Summary: OVERHEAD SIGNING

From:

To:

Lead Agency: FDOT

Length: 21.835

MTP Pg.: 1-7

Phase	Fund Source	2023	2024	2025	2026	2027	Total
CST	PKYI	250,080	0	0	0	0	250,080
Total		250,080	0	0	0	0	250,080

Prior Year Cost: 320,862

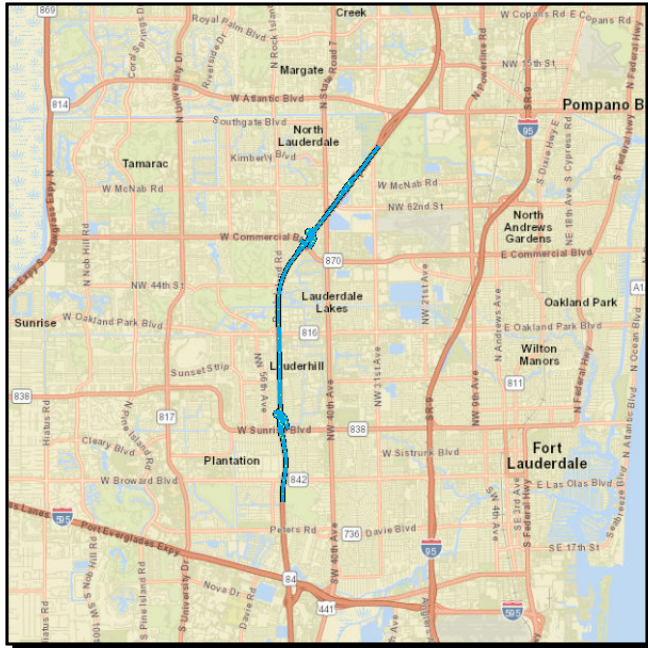
Future Year Cost:

Total Project Cost: 570,942

Project Description:

4420611 RESURFACE TPK MAINLINE IN BROWARD CNTY (MP 57.3 - 65.2)

SIS



Work Summary: RESURFACING

From:

To:

Lead Agency: FDOT

Length: 13.839

MTP Pg.: 5-3

Phase	Fund Source	2023	2024	2025	2026	2027	Total
CST	PKYR	17,423,432	0	0	0	0	17,423,432
Total		17,423,432	0	0	0	0	17,423,432

Prior Year Cost: 1,984,897

Future Year Cost:

Total Project Cost: 19,408,329

Project Description:

4420612 SAFETY IMPROVEMENTS FOR TPK MAINLINE IN BROWARD CNTY (MP 57.3 - 65.2)

SIS



Work Summary: SAFETY PROJECT

From:

To:

Lead Agency: FDOT

Length: 8.031

MTP Pg.: 5-3

Phase	Fund Source	2023	2024	2025	2026	2027	Total
CST	PKYR	2,585,418	0	0	0	0	2,585,418
Total		2,585,418	0	0	0	0	2,585,418

Prior Year Cost: 472,288

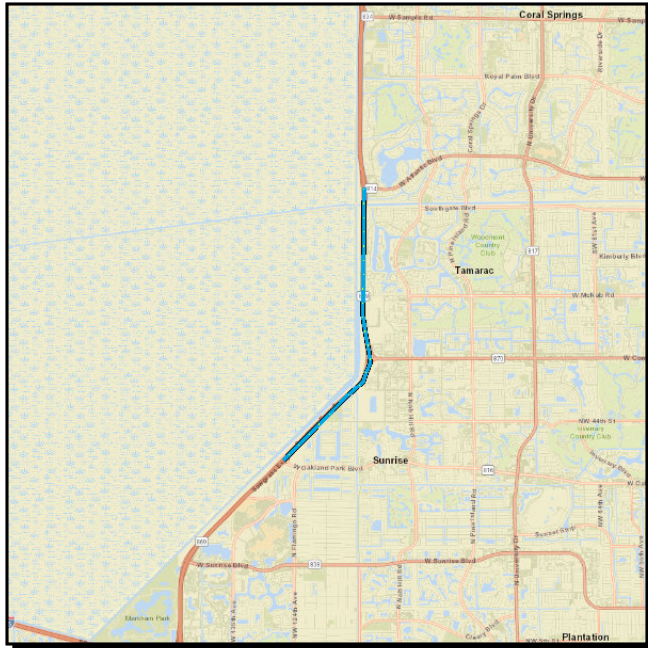
Future Year Cost:

Total Project Cost: 3,057,706

Project Description:

4371556 WIDEN SAWGRASS (SR869) OAKLAND PARK BLVD TO ATLANTIC BLVD (MP 4.1-7.5)

SIS



Work Summary: ADD LANES & RECONSTRUCT

From:

To:

Lead Agency: FDOT

Length: 3.4

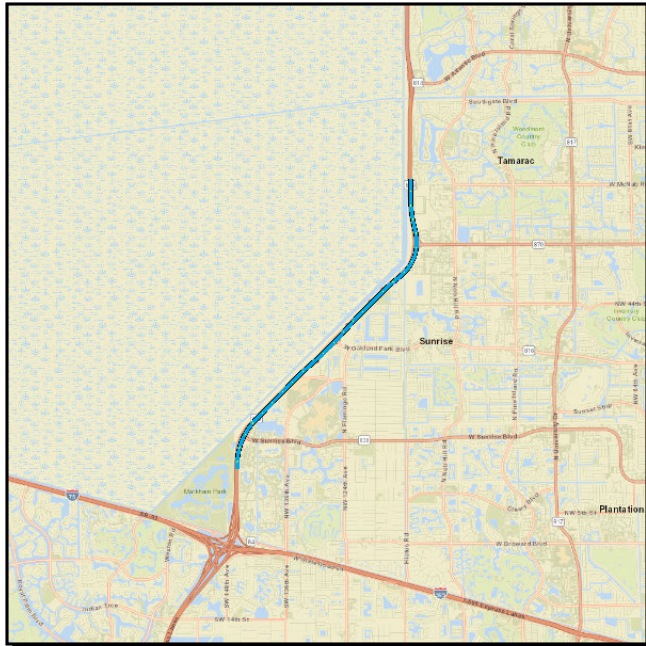
MTP Pg.: 1-7

Phase	Fund Source	2023	2024	2025	2026	2027	Total
ROW	PKYI	0	160,000	631,249	1,000,866	0	1,792,115
ENV	PKYI	0	60,000	0	0	0	60,000
CST	PKYI	0	0	10,860	0	0	10,860
CST	PKBD	0	0	0	109,089,440	0	109,089,440
RRU	PKBD	0	0	0	635,000	0	635,000
Total		0	220,000	642,109	110,725,306	0	111,587,415

Prior Year Cost: 7,782
Future Year Cost: 20,000
Total Project Cost: 111,615,197
Project Description:

4371551 WIDEN SAWGRASS(SR869) SUNRISE BLVD TO OAKLAND PARK(MP0.5-4.1)(6TO10LN)

SIS



Work Summary: ADD LANES & RECONSTRUCT

From:

To:

Lead Agency: FDOT

Length: 3.6

MTP Pg.: 5-6

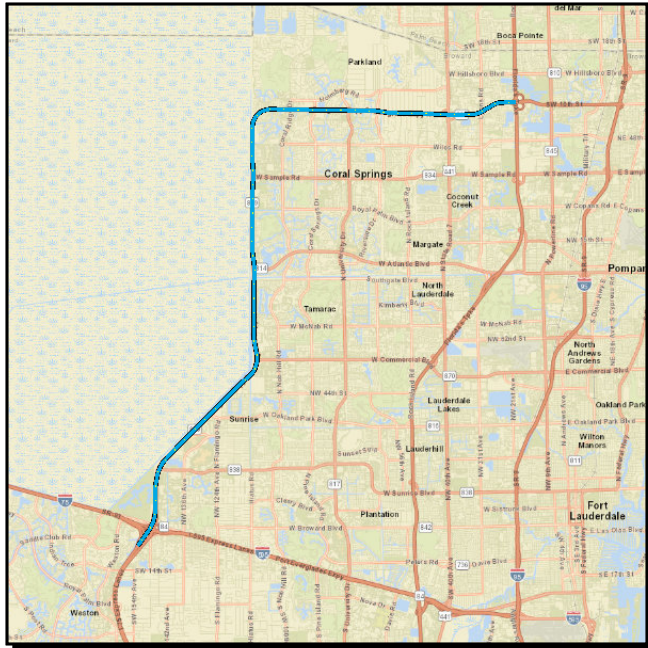
Phase	Fund Source	2023	2024	2025	2026	2027	Total
ROW	PKYI	12,775,000	13,017,818	0	0	0	25,792,818
PE	PKYI	900,000	0	0	0	0	900,000
ROW	PKLF	0	3,905,367	0	0	0	3,905,367
CST	PKBD	0	0	232,320,054	0	0	232,320,054
ENV	PKYI	0	0	300,000	0	0	300,000
CST	PKLF	0	0	15,421,200	0	0	15,421,200
Total		13,675,000	16,923,185	248,041,254	0	0	278,639,439

Prior Year Cost: 28,553,255
Future Year Cost: 7,365,000
Total Project Cost: 314,557,694
Project Description:

Section 9 - Maintenance

4367295 HIGHWAY LIGHTING - SAWGRASS XWAY (SR 869)

Non-SIS



Work Summary: LIGHTING

From:

To:

Lead Agency: FDOT

0

MTP Pg.: 5-3

Phase	Fund Source	2023	2024	2025	2026	2027	Total
MNT	PKM1	160,000	160,000	160,000	160,000	160,000	800,000
Total		160,000	160,000	160,000	160,000	160,000	800,000

Prior Year Cost: 1,073,888

Future Year Cost:

Total Project Cost: 1,873,888

Project Description: