

TRANSPORTATION IMPROVEMENT PROGRAM

FY 2023-2027



Municipal Reports

Sunrise

Approved 7/14/2022

Transportation Improvement Program Overview

The Broward Metropolitan Planning Organization (MPO)'s Transportation Improvement Program (TIP) is a five-year program that prioritizes and documents the funding of transportation improvement projects the region expects to build over the next five years. The projects include reconstruction, maintenance, and operation of major highways, arterials, and intersections; maintenance and expansion of the public transit, aviation, and port systems; construction for bicycle paths, and improvements for pedestrians within the Broward region.

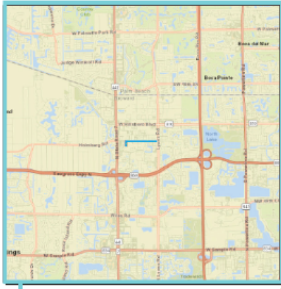
The Broward MPO updates the TIP annually and the MPO Board approves the TIP in July every year. The most recently approved TIP by the Board is the FY 2023-2027 TIP. The full TIP document is available at the link <https://browardmpo.org/core-products/transportation-improvement-program-tip>.

To help municipal partners review and monitor projects in the TIP falling in their jurisdiction, the Broward MPO has extracted a list of projects for each municipality from the FY 2023-2027 TIP. The list presented includes projects that fall in this municipal boundary but exclude county-wide and state-wide projects. The chart to the right illustrates how project information is organized.

How to Read the Broward MPO's TIP Pages

Broward MPO Transportation Improvement Program - FY 2023 - 2027

4455281 CITY OF COCONUT CREEK VARIOUS LOCATIONS
Non-SIS



Work Summary: BIKE PATH/TRAIL **From:**

To:

Lead Agency: CITY OF COCONUT CREEK **Length:** 1.112

MTP Pg.: 5-30

Phase	Fund Source	2023	2024	2025	2026	2027	Total
PE	SU	0	204,437	0	0	0	204,437
PE	TALU	0	5,000	0	0	0	5,000
CST	TALT	0	0	0	568,103	269,332	837,435
CST	TALU	0	0	0	143,654	0	143,654
Total		0	209,437	0	711,757	269,332	1,190,526

Prior Year Cost:

Future Year Cost:

Total Project Cost: 1,190,526

Project Description: 2021 MPO CSLIP PRIORITY #16 LAP WITH CITY OF COCONUT CREEK VARIOUS LOCATIONS: JOHNSON ROAD FROM EAST OF US-441/SR-7 TO LYONS ROAD; PARK SCHOOL ROAD FROM LAKESIDE PARK TO JOHNSON ROAD

- A** Project Identification
Project Number (FM#)
Project Name
- B** Project Characteristics
Work Summary
Lead Agency
Limits
Length
MTP Page Number
SIS Classification
- C** Financial Information
Phase
Fund Source
Year Funds are Programmed
Prior Year Cost
Future Year Cost
Total Project Cost
- D** Project Description
Additional information linked to the project
- E** Project Location Map
Location of where the project will implemented

2023-27 TIP (4-26-22)

The TIP may be revised due to changes in project status, project cost, and/or available revenues. These changes can be either a TIP amendment or an administrative modification. To download most recent Municipal TIP Report, please visit <http://browarddev.dtstiptool.com/index.pl>

Steps to download the most recent Municipal TIP Report:

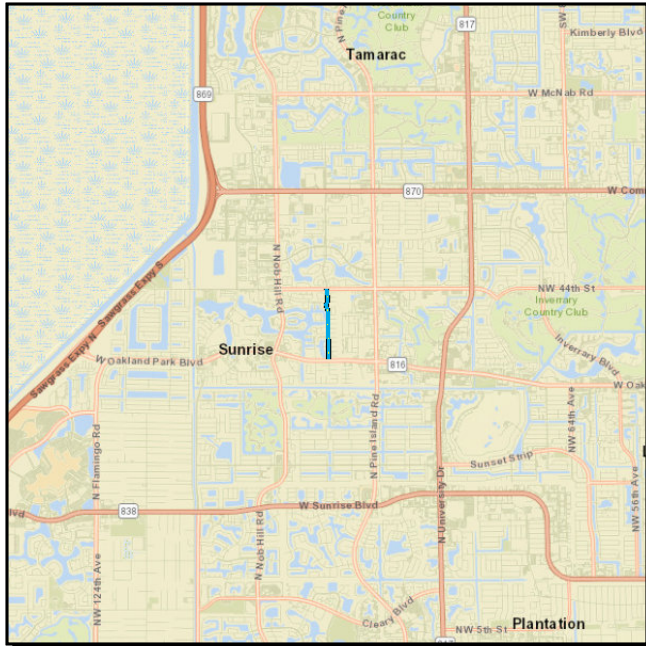
- Step 1: **Visit** <http://browarddev.dtstiptool.com/index.pl>
- Step 2: **Click** the tab titled “Database Search”
- Step 3: Next to the “Municipality” search feature, **click** on the dropdown icon to scroll and **select** the municipality of your choice.
- Step 4: Once the desired municipality is selected, the table below will filter projects to display only those that are within the municipal boundary. **Click** the “Get Report” button above the table.
- Step 5: A window will appear on your screen where you are presented options on how you would like the information displayed. **Read** through the options and **select** the one of your choice.
- Step 6: **Unselect** “Cover Page”
- Step 7: **Click** the “Generate Report” button on the bottom right of the window.
- Step 8: A new button will appear on the window, titled “Download Report”. **Click** this and you will be directed to a new tab with a downloadable PDF of your customized report.
- Step 9: **Enjoy!**

For questions please contact Christopher Restrepo at restrepoc@browardmpo.org or (954) 876-0061.

Section 1 - HIGHWAYS

4455331 NORTHWEST 94TH AVENUE FROM NORTHWEST 44TH STREET TO 57TH STREET

Non-SIS



Work Summary: BIKE LANE/SIDEWALK **From:**
To:
Lead Agency: CITY OF SUNRISE **Length:** 1.09
MTP Pg.: 5-30

Phase	Fund Source	2023	2024	2025	2026	2027	Total
PE	SU	0	0	365,152	0	0	365,152
PE	TALU	0	0	5,000	0	0	5,000
CST	SU	0	0	0	0	808,125	808,125
CST	TALU	0	0	0	0	521,855	521,855
Total		0	0	370,152	0	1,329,980	1,700,132

Prior Year Cost:

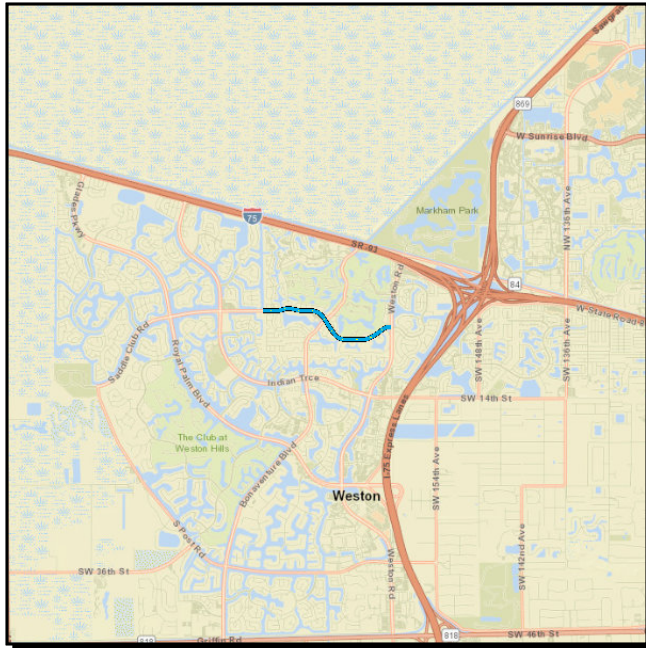
Future Year Cost:

Total Project Cost: 1,700,132

Project Description: 2021 MPO CSLIP PRIORITY #20 LAP WITH THE CITY OF SUNRISE OR CITY OF TAMARAC

4455321 SADDLE CLUB ROAD FROM WEST OF LAKEVIEW DRIVE TO WESTON ROAD

Non-SIS



Work Summary: BIKE LANE/SIDEWALK **From:**
To:
Lead Agency: CITY OF WESTON **Length:** 1.767
MTP Pg.: 5-30

Phase	Fund Source	2023	2024	2025	2026	2027	Total
PE	TALU	0	0	387,503	0	0	387,503
CST	SU	0	0	0	0	2,300,022	2,300,022
Total		0	0	387,503	0	2,300,022	2,687,525

Prior Year Cost:

Future Year Cost:

Total Project Cost: 2,687,525

Project Description: 2021 MPO CSLIP PRIORITY #19 LAP WITH CITY OF WESTON

4484111 SR-838 / SUNRISE BLVD FROM SR 817 / UNIVERSITY DRIVE TO NW 56TH AVE

Non-SIS



Work Summary: RESURFACING

From:

To:

Lead Agency: FDOT

Length: 2.707

MTP Pg.: 5-36

Phase	Fund Source	2023	2024	2025	2026	2027	Total
PE	DIH	49,379	49,379	0	0	0	98,758
PE	DDR	713,257	0	0	0	0	713,257
CST	DIH	0	0	0	27,433	27,433	54,866
CST	DDR	0	0	0	6,291,945	0	6,291,945
Total		762,636	49,379	0	6,319,378	27,433	7,158,826

Prior Year Cost:

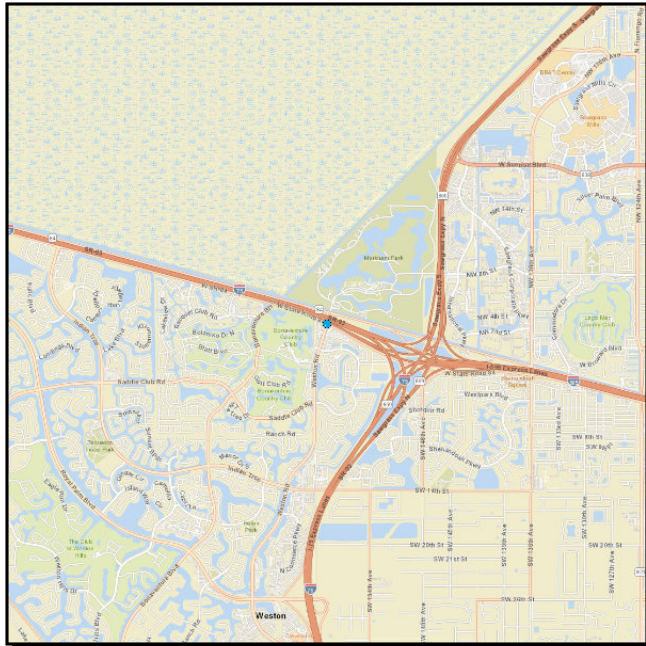
Future Year Cost:

Total Project Cost: 7,158,826

Project Description:

4456551 SR-84 AT WESTON ROAD INTERSECTION IMPROVEMENTS

Non-SIS



Work Summary: ADD TURN LANE(S)

From:

To:

Lead Agency: FDOT

Length: 0.42

MTP Pg.: 5-3

Phase	Fund Source	2023	2024	2025	2026	2027	Total
RRU	DDR	0	0	0	10,000	0	10,000
CST	DIH	0	0	0	96,565	0	96,565
CST	SA	0	0	0	2,414,127	0	2,414,127
CST	DDR	0	0	0	325,907	0	325,907
Total		0	0	0	2,846,599	0	2,846,599

Prior Year Cost: 589,324

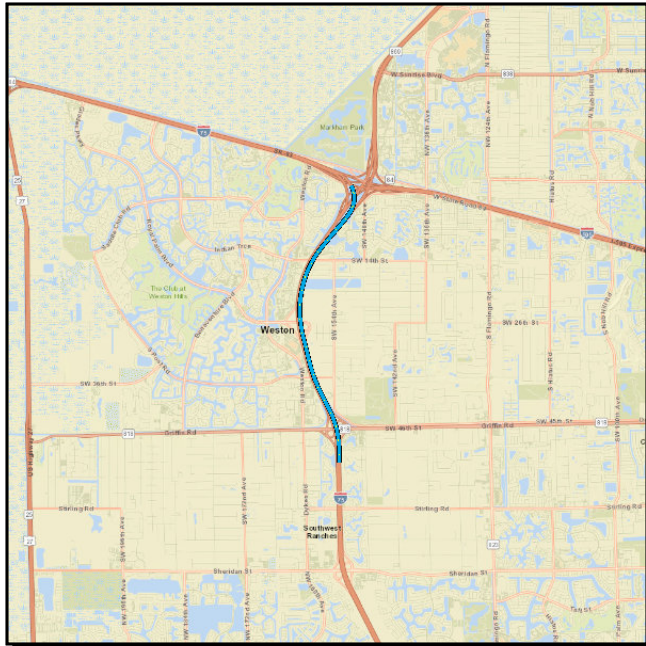
Future Year Cost:

Total Project Cost: 3,435,923

Project Description: PROVIDE ADDITIONAL WB LEFT TURN AND LENGTHEN EXISTING WB STORAGE FOR SR-84. REQUIRES WIDENING OF WESTON RD TO RECEIVE ADDITIONAL LEFT TURN LANE. NO R/W NEEDED

4344771 SR-93/I-75 FROM SOUTH OF GRIFFIN RD TO SOUTH OF I-75/I-595 INTERCHANGE

SIS



Work Summary: LANDSCAPING

From:

To:

Lead Agency: FDOT

Length: 4.839

MTP Pg.: 5-3

Phase	Fund Source	2023	2024	2025	2026	2027	Total
PE	DIH	0	0	0	28,246	28,246	56,492
PE	DDR	0	0	0	598,140	0	598,140
Total		0	0	0	626,386	28,246	654,632

Prior Year Cost:

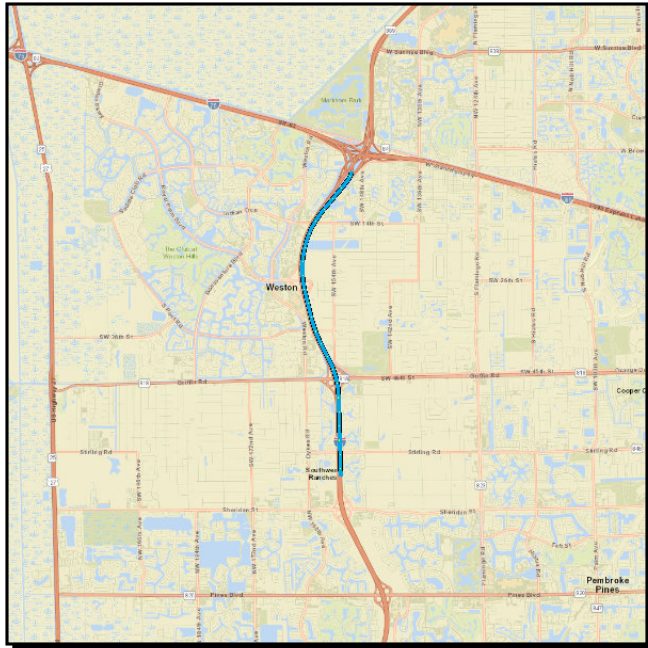
Future Year Cost: 4,650,289

Total Project Cost: 5,304,921

Project Description: BOLD LANDSCAPE ALSO INCLUDES GRIFFIN RD INTERCHANGE AND ROYAL PALM BLVD INTERCHANGE, AND INCLUDES NEW EB SR-84 SLIP RAMP LIMITS TO I-75 SB. COVERS LIMITS OF I-75 EXPRESS SEGMENTS B & E.

4413191 SR-93/I-75 FROM SR-823/SHERIDAN STREET TO SOUTH OF I-595

SIS



Work Summary: LANDSCAPING

From:

To:

Lead Agency: FDOT

Length: 5.698

MTP Pg.: 5-3

Phase	Fund Source	2023	2024	2025	2026	2027	Total
PE	DIH	0	13,209	13,209	0	0	26,418
PE	DDR	0	279,721	0	0	0	279,721
CST	DIH	0	0	0	69,557	0	69,557
CST	DDR	0	0	0	1,973,696	0	1,973,696
Total		0	292,930	13,209	2,043,253	0	2,349,392

Prior Year Cost:

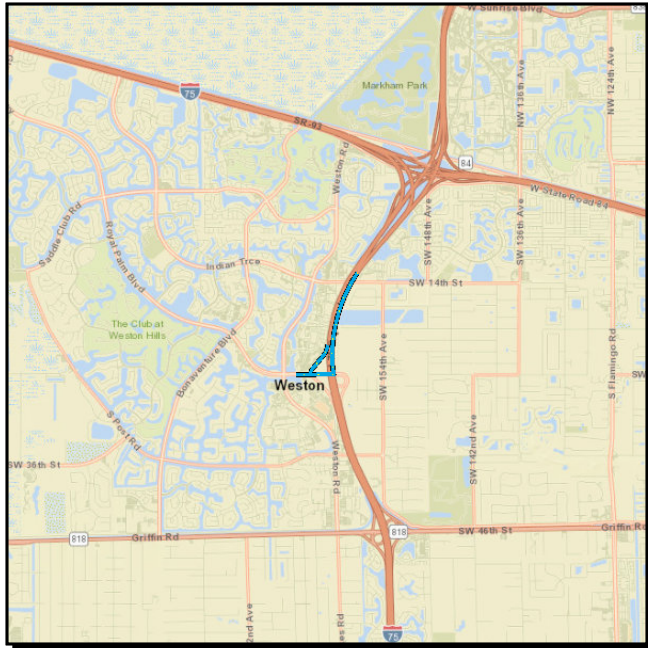
Future Year Cost:

Total Project Cost: 2,349,392

Project Description: STANDALONE INDEPENDENT PROJECT

4215487 SR-93/I-75 INTRCHNG @ROYAL PALM BLVD FR S ROYAL PALM BLV TO S SW 14 ST

SIS



Work Summary: ADD AUXILIARY LANE(S) From:

To:

Lead Agency: FDOT

Length: 1.961

MTP Pg.: 5-5

Phase	Fund Source	2023	2024	2025	2026	2027	Total
CST	ACNP	0	0	4,851,412	16,045	0	4,867,457
Total		0	0	4,851,412	16,045	0	4,867,457

Prior Year Cost:

Future Year Cost:

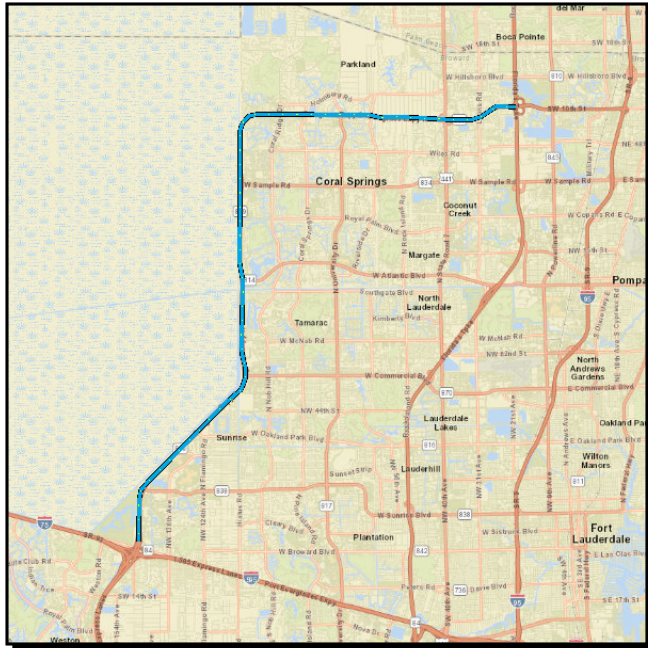
Total Project Cost: 4,867,457

Project Description: ULTIMATE INTERCHANGE IMPROVEMENTS, PD&E STUDY UNDER 419343-1 INCLUDES; SB AUX LANE FROM ROYAL PALM TO INDIAN TRACE, SB OFF RAMP; CONSTRUCTION (PHASE-52) FUNDING ONLY, DESIGN ON 421548-1; G/W: 421548-6

Section 2 - TURNPIKE

4436121 DIRECTIONAL SIGN ASSESSMENT ON CONNECTING HIGHWAYS W/ SAWGRASS XWAY

SIS



Work Summary: OVERHEAD SIGNING

From:

To:

Lead Agency: FDOT

Length: 21.835

MTP Pg.: 1-7

Phase	Fund Source	2023	2024	2025	2026	2027	Total
CST	PKYI	250,080	0	0	0	0	250,080
Total		250,080	0	0	0	0	250,080

Prior Year Cost: 320,862

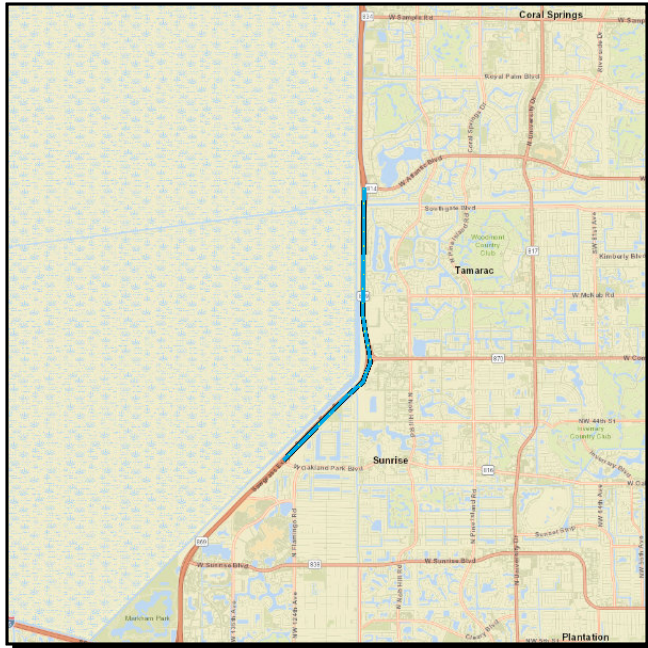
Future Year Cost:

Total Project Cost: 570,942

Project Description:

4371556 WIDEN SAWGRASS (SR869) OAKLAND PARK BLVD TO ATLANTIC BLVD (MP 4.1-7.5)

SIS



Work Summary: ADD LANES & RECONSTRUCT

From:

To:

Lead Agency: FDOT

Length: 3.4

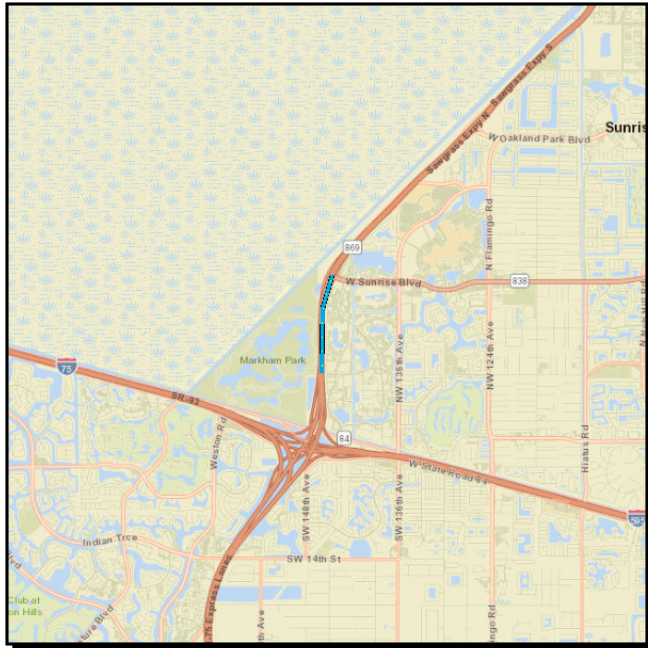
MTP Pg.: 1-7

Phase	Fund Source	2023	2024	2025	2026	2027	Total
ROW	PKYI	0	160,000	631,249	1,000,866	0	1,792,115
ENV	PKYI	0	60,000	0	0	0	60,000
CST	PKYI	0	0	10,860	0	0	10,860
CST	PKBD	0	0	0	109,089,440	0	109,089,440
RRU	PKBD	0	0	0	635,000	0	635,000
Total		0	220,000	642,109	110,725,306	0	111,587,415

Prior Year Cost: 7,782
Future Year Cost: 20,000
Total Project Cost: 111,615,197
Project Description:

4371555 WIDEN SAWGRASS(SR869) S OF NW8TH TO SUNRISE BLVD (MP0-0.5) (6TO10LNS)

SIS



Work Summary: ADD LANES & RECONSTRUCT

From:

To:

Lead Agency: FDOT

Length: 0.5

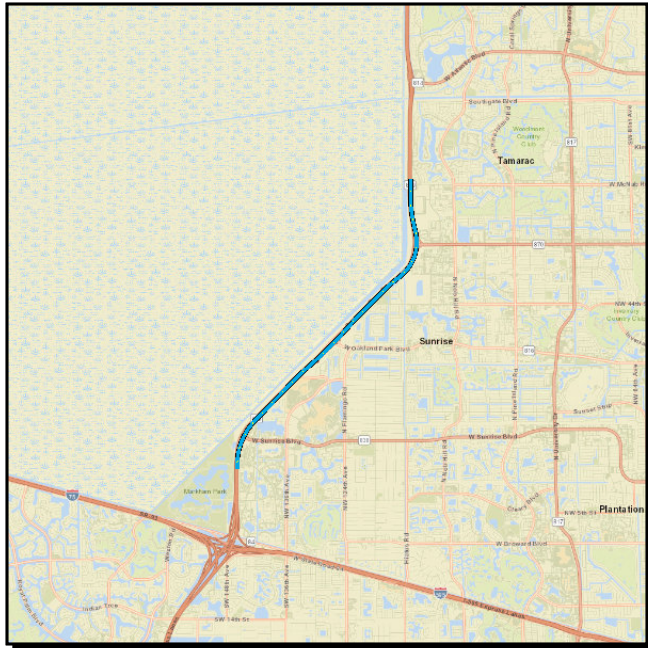
MTP Pg.: 1-7

Phase	Fund Source	2023	2024	2025	2026	2027	Total
ROW	PKYI	0	1,270,000	2,587,703	0	0	3,857,703
PE	PKYI	0	99,000	0	0	0	99,000
CST	PKYI	0	0	10,860	0	0	10,860
CST	PKBD	0	0	0	94,657,430	0	94,657,430
ENV	PKYI	0	0	0	90,000	0	90,000
RRU	PKYI	0	0	0	35,000	0	35,000
Total		0	1,369,000	2,598,563	94,782,430	0	98,749,993

Prior Year Cost: 64,330
Future Year Cost: 1,750,000
Total Project Cost: 100,564,323
Project Description:

4371551 WIDEN SAWGRASS(SR869) SUNRISE BLVD TO OAKLAND PARK(MP0.5-4.1)(6TO10LN)

SIS



Work Summary: ADD LANES & RECONSTRUCT

From:

To:

Lead Agency: FDOT

Length: 3.6

MTP Pg.: 5-6

Phase	Fund Source	2023	2024	2025	2026	2027	Total
ROW	PKYI	12,775,000	13,017,818	0	0	0	25,792,818
PE	PKYI	900,000	0	0	0	0	900,000
ROW	PKLF	0	3,905,367	0	0	0	3,905,367
CST	PKBD	0	0	232,320,054	0	0	232,320,054
ENV	PKYI	0	0	300,000	0	0	300,000
CST	PKLF	0	0	15,421,200	0	0	15,421,200
Total		13,675,000	16,923,185	248,041,254	0	0	278,639,439

Prior Year Cost: 28,553,255
Future Year Cost: 7,365,000
Total Project Cost: 314,557,694
Project Description:

Section 3 - FLP: TRANSIT

4402621 BROWARD BOULEVARD FROM FLAMINGO ROAD TO SOUTHWEST 1ST AVENUE

SIS



Work Summary: OPERATING FOR FIXED ROUTE
From:
To:
Lead Agency: BROWARD COUNTY
Length: 12.486
MTP Pg.: 5-3

Phase	Fund Source	2023	2024	2025	2026	2027	Total
OPS	DDR	1,000,000	500,000	500,000	500,000	0	2,500,000
Total		1,000,000	500,000	500,000	500,000	0	2,500,000

Prior Year Cost: 2,000,000

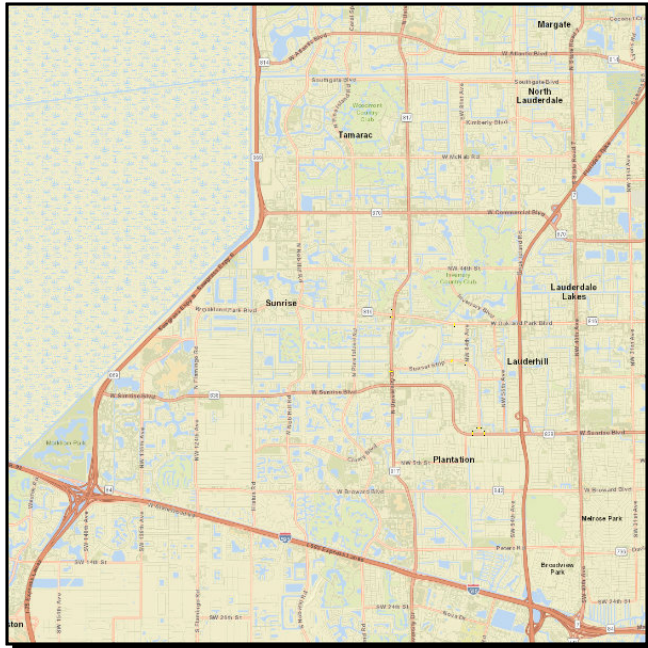
Future Year Cost:

Total Project Cost: 4,500,000

Project Description: IMPLEMENTATION OF BROWARD BLVD. LIMITED STOP SERVICE FROM SAWGRASS MALL(FLAMINGO RD.) TO BROWARD CENTRAL TERMINAL (SW 1ST AVE.) AS RECOMMENDED FROM THE BROWARD BLVD. TRANSIT STUDY.

4455201 CITYWIDE BUS SHELTERS - VARIOUS LOCATIONS

Non-SIS



Work Summary: PUBLIC TRANSPORTATION

From:

To:

Lead Agency: BROWARD MPO

0

MTP Pg.: 5-30

Phase	Fund Source	2023	2024	2025	2026	2027	Total
CAP	FTAT	0	0	1,694,250	0	0	1,694,250
CAP	SU	0	0	1,694,250	0	0	1,694,250
Total		0	0	3,388,500	0	0	3,388,500

Prior Year Cost:

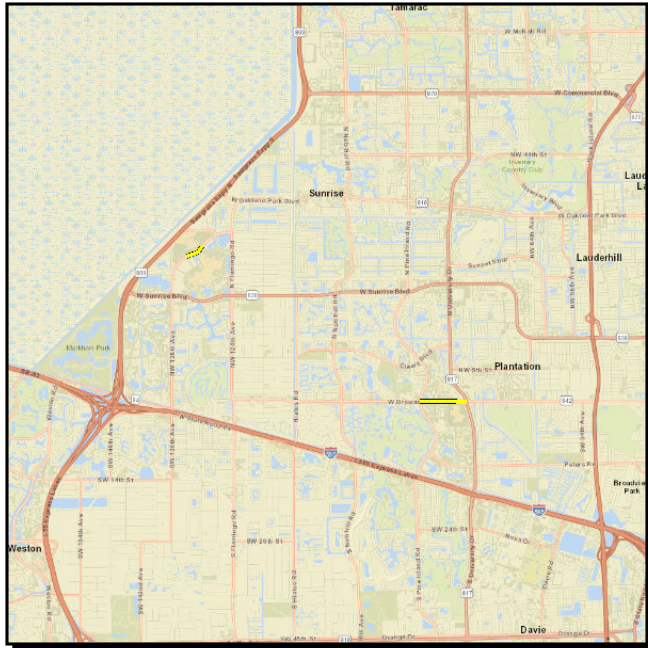
Future Year Cost:

Total Project Cost: 3,388,500

Project Description: 2021 MPO CSLIP PRIORITY #10 VARIOUS LOCATIONS: SUNSET STRIP, UNIVERSITY DRIVE AND OAKLAND PARK BLVD. Flexed to Broward MPO.

4334282 Mobility Hub Capital

Non-SIS



Work Summary:

From:

To:

Lead Agency: BROWARD MPO

MTP Pg.: 5-12

Phase	Fund Source	2023	2024	2025	2026	2027	Total
PLN	FTA	1,573,750	1,573,750	1,573,750	1,573,750	0	6,295,000
UPWP	FTA	495,000	770,000	0	0	0	1,265,000
Total		2,068,750	2,343,750	1,573,750	1,573,750	0	7,560,000

Prior Year Cost:

Future Year Cost:

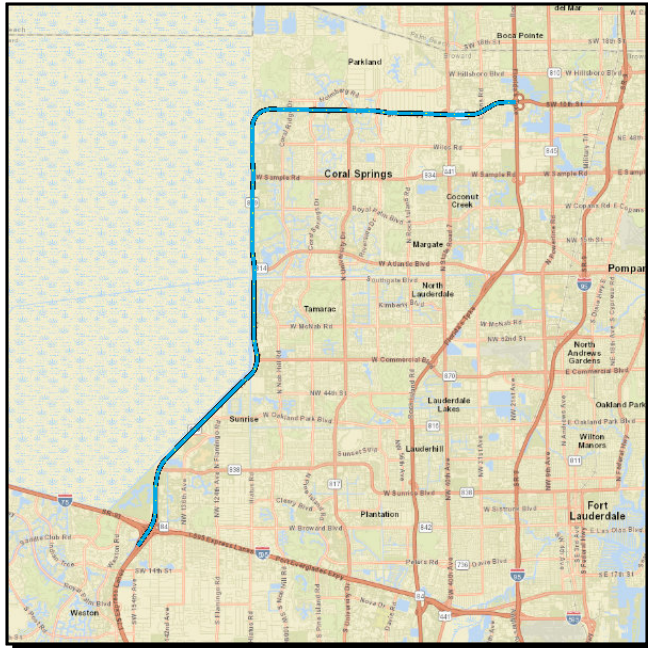
Total Project Cost: 7,560,000

Project Description: Mobility Hub Capital and UPWP planning projects. FTA PO Number: 7106-2019-1-2.

Section 9 - Maintenance

4367295 HIGHWAY LIGHTING - SAWGRASS XWAY (SR 869)

Non-SIS



Work Summary: LIGHTING

From:

To:

Lead Agency: FDOT

0

MTP Pg.: 5-3

Phase	Fund Source	2023	2024	2025	2026	2027	Total
MNT	PKM1	160,000	160,000	160,000	160,000	160,000	800,000
Total		160,000	160,000	160,000	160,000	160,000	800,000

Prior Year Cost: 1,073,888

Future Year Cost:

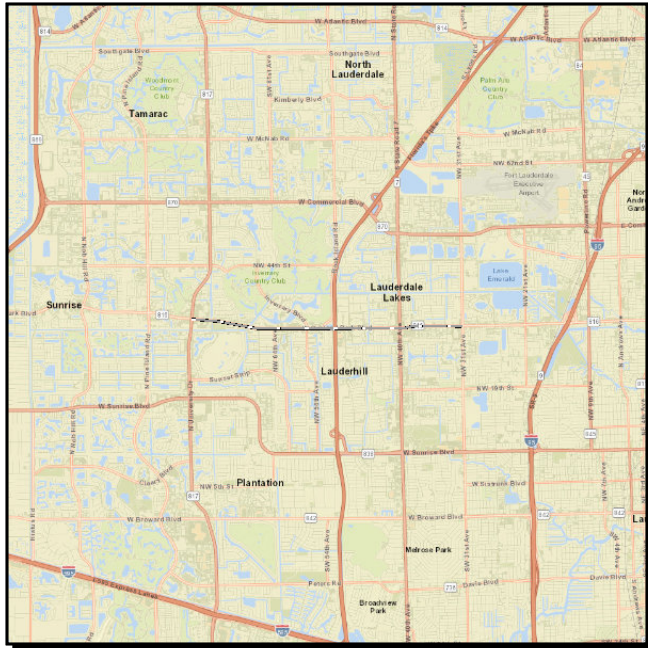
Total Project Cost: 1,873,888

Project Description:

Section 10 - FLP: MULTIMODAL FACILITY

4446731 SR-816/OAKLAND PARK BLVD FROM SR-817/UNIVERSITY DRIVE TO NW 31ST AVE

Non-SIS



Work Summary: PTO STUDIES

From:

To:

Lead Agency: FDOT

Length: 4.33

MTP Pg.: 5-3

Phase	Fund Source	2023	2024	2025	2026	2027	Total
PDE	DDR	250,000	0	0	0	0	250,000
PDE	DIH	8,000	0	0	0	0	8,000
Total		258,000	0	0	0	0	258,000

Prior Year Cost:

Future Year Cost:

Total Project Cost: 258,000

Project Description: OAKLAND PARK BLVD. INTERMODAL DEVELOPMENT STUDY TO IMPROVE THE INTERMODAL ACCESS ALONG THE CORRIDOR WITH DEDICATED BUS LANES AND IMPROVED ACCESS TO LOCAL TRANSIT SERVICES. IS R/W NEEDED