

TRANSPORTATION IMPROVEMENT PROGRAM

FY 2023-2027



Municipal Reports

Hallandale Beach

Approved 7/14/2022

For complaints, questions or concerns about civil rights or nondiscrimination; or for special requests under the Americans with Disabilities Act, please contact: Carl Ema Title VI Coordinator at (954) 876-0052 or emac@browardmpo.org

Transportation Improvement Program Overview

The Broward Metropolitan Planning Organization (MPO)'s Transportation Improvement Program (TIP) is a five-year program that prioritizes and documents the funding of transportation improvement projects the region expects to build over the next five years. The projects include reconstruction, maintenance, and operation of major highways, arterials, and intersections; maintenance and expansion of the public transit, aviation, and port systems; construction for bicycle paths, and improvements for pedestrians within the Broward region.

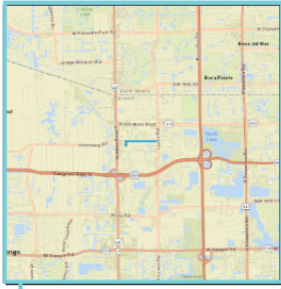
The Broward MPO updates the TIP annually and the MPO Board approves the TIP in July every year. The most recently approved TIP by the Board is the FY 2023-2027 TIP. The full TIP document is available at the link <https://browardmpo.org/core-products/transportation-improvement-program-tip>.

To help municipal partners review and monitor projects in the TIP falling in their jurisdiction, the Broward MPO has extracted a list of projects for each municipality from the FY 2023-2027 TIP. The list presented includes projects that fall in this municipal boundary but exclude county-wide and state-wide projects. The chart to the right illustrates how project information is organized.

How to Read the Broward MPO's TIP Pages

Broward MPO Transportation Improvement Program - FY 2023 - 2027

4455281 CITY OF COCONUT CREEK VARIOUS LOCATIONS
Non-SIS



Work Summary: BIKE PATH/TRAIL **From:**

To:

Lead Agency: CITY OF COCONUT CREEK **Length:** 1.112

MTP Pg.: 5-30

Phase	Fund Source	2023	2024	2025	2026	2027	Total
PE	SU	0	204,437	0	0	0	204,437
PE	TALU	0	5,000	0	0	0	5,000
CST	TALT	0	0	0	568,103	269,332	837,435
CST	TALU	0	0	0	143,654	0	143,654
Total		0	209,437	0	711,757	269,332	1,190,526

Prior Year Cost:

Future Year Cost:

Total Project Cost: 1,190,526

Project Description: 2021 MPO CSLIP PRIORITY #16 LAP WITH CITY OF COCONUT CREEK VARIOUS LOCATIONS: JOHNSON ROAD FROM EAST OF US-441/SR-7 TO LYONS ROAD; PARK SCHOOL ROAD FROM LAKESIDE PARK TO JOHNSON ROAD

- A** Project Identification
 - Project Number (FM#)
 - Project Name
- B** Project Characteristics
 - Work Summary
 - Lead Agency
 - Limits
 - Length
 - MTP Page Number
 - SIS Classification
- C** Financial Information
 - Phase
 - Fund Source
 - Year Funds are Programmed
 - Prior Year Cost
 - Future Year Cost
 - Total Project Cost
- D** Project Description
 - Additional information linked to the project
- E** Project Location Map
 - Location of where the project will implemented

2023-27 TIP (4-26-22)

The TIP may be revised due to changes in project status, project cost, and/or available revenues. These changes can be either a TIP amendment or an administrative modification. To download most recent Municipal TIP Report, please visit <http://browarddev.dtstiptool.com/index.pl>

Steps to download the most recent Municipal TIP Report:

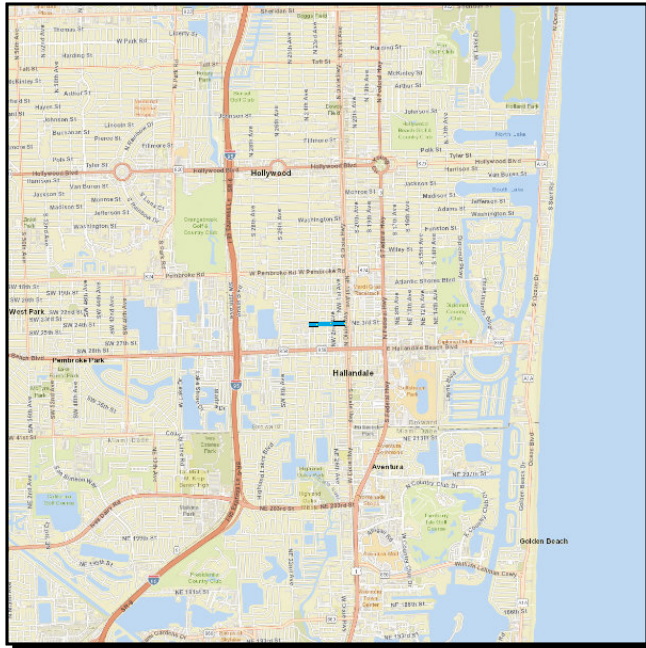
- Step 1: **Visit** <http://browarddev.dtstiptool.com/index.pl>
- Step 2: **Click** the tab titled “Database Search”
- Step 3: Next to the “Municipality” search feature, **click** on the dropdown icon to scroll and **select** the municipality of your choice.
- Step 4: Once the desired municipality is selected, the table below will filter projects to display only those that are within the municipal boundary. **Click** the “Get Report” button above the table.
- Step 5: A window will appear on your screen where you are presented options on how you would like the information displayed. **Read** through the options and **select** the one of your choice.
- Step 6: **Unselect** “Cover Page”
- Step 7: **Click** the “Generate Report” button on the bottom right of the window.
- Step 8: A new button will appear on the window, titled “Download Report”. **Click** this and you will be directed to a new tab with a downloadable PDF of your customized report.
- Step 9: **Enjoy!**

For questions please contact Christopher Restrepo at restrepoc@browardmpo.org or (954) 876-0061.

Section 1 - HIGHWAYS

4455271 NORTHWEST 3RD STREET FROM NORTHWEST 6TH AVENUE TO DIXIE HIGHWAY

Non-SIS



Work Summary: BIKE LANE/SIDEWALK **From:**
To:
Lead Agency: CITY OF HALLANDALE BEACH **Length:** 0.345
MTP Pg.: 5-30

Phase	Fund Source	2023	2024	2025	2026	2027	Total
PE	SU	0	569,995	0	0	0	569,995
CST	SU	0	0	0	623,694	2,141,740	2,765,434
Total		0	569,995	0	623,694	2,141,740	3,335,429

Prior Year Cost:

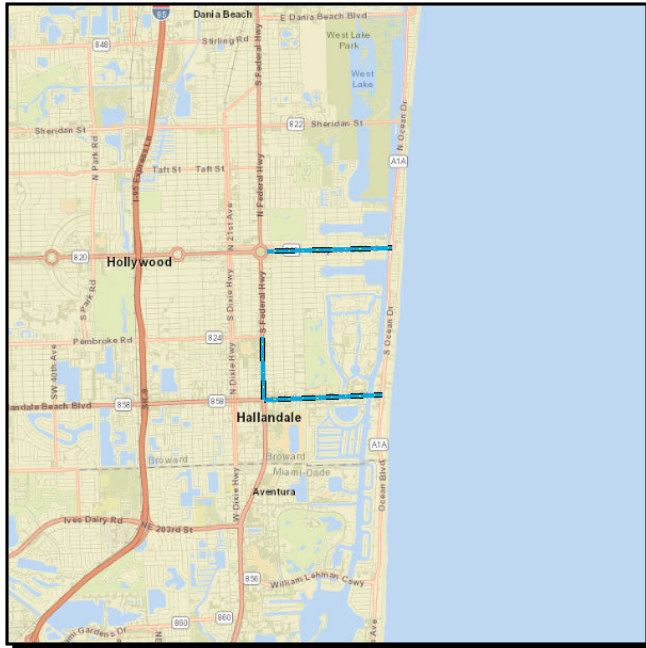
Future Year Cost:

Total Project Cost: 3,335,429

Project Description: 2021 MPO CSLIP PRIORITY #15 LAP WITH CITY OF HALLANDALE BEACH

4481321 SOUTHEAST BROWARD RESILIENCY STUDY - PHASE 1 - MULTIPLE LOCATIONS

Non-SIS



Work Summary: TRANSPORTATION PLANNING

From:

To:

Lead Agency: FDOT

Length: 2.324

MTP Pg.: 5-36

Phase	Fund Source	2023	2024	2025	2026	2027	Total
PLN	DDR	0	0	0	1,300,000	0	1,300,000
Total		0	0	0	1,300,000	0	1,300,000

Prior Year Cost:

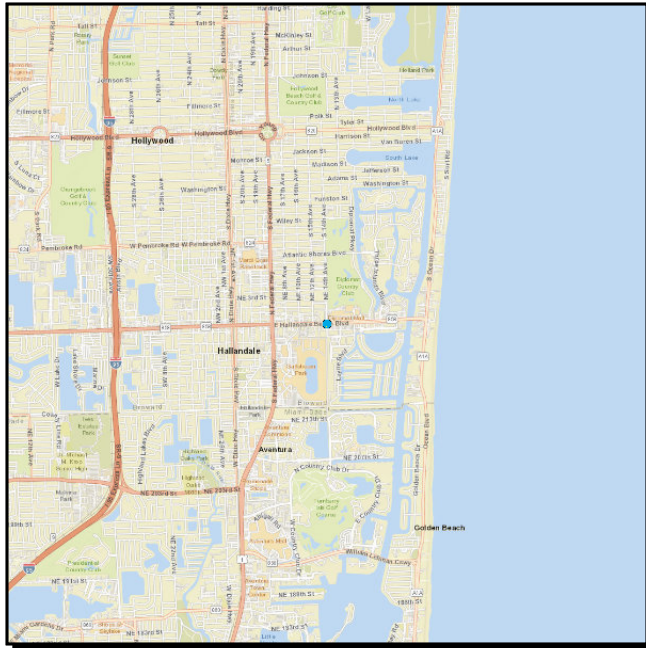
Future Year Cost:

Total Project Cost: 1,300,000

Project Description: 2022 MPO ROADWAY PRIORITY #10, #15, AND #16: SR-820/ HOLLYWOOD BLVD FROM SR-5/US-1 TO SR-A1A; SR-5/US-1 FROM SR-858/HALLANDALE BEACH BLVD TO SR-824/PEMBROKE RD; SR-858/HALLANDALE BEACH BLVD FROM SR-5/US-1 TO SR-A1A

4495651 SR 858/ HALLANDALE BEACH BLVD @ NE 14 AVE

Non-SIS



Work Summary: ADD LEFT TURN LANE(S)

From:

To:

Lead Agency: FDOT

Length: 4.47

MTP Pg.: 5-36

Phase	Fund Source	2023	2024	2025	2026	2027	Total
PDE	SU	0	0	0	0	75,000	75,000
Total		0	0	0	0	75,000	75,000

Prior Year Cost:

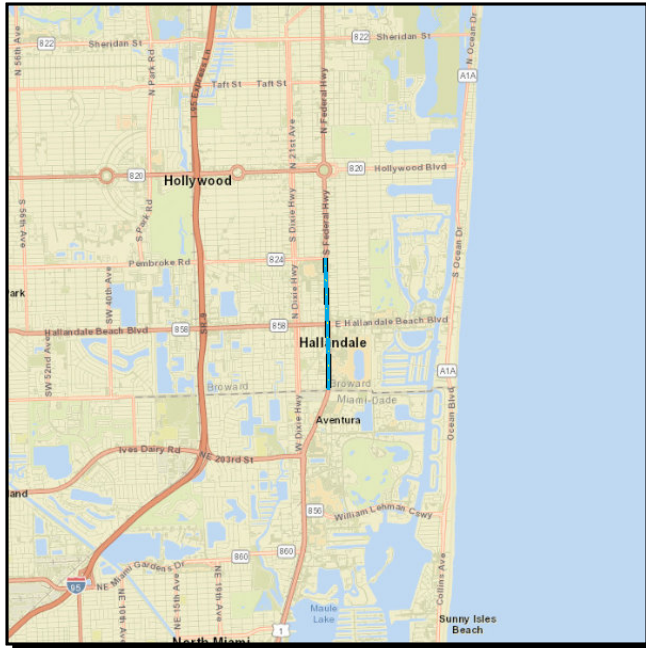
Future Year Cost:

Total Project Cost: 75,000

Project Description: 2022 MPO ROADWAY PRIORITY# 27- CITY OF HALLANDALE BEACH FEASIBILITY STUDY: IMPLEMENT DUAL LEFT TURN LANE EASTBOUND FROM EB HALLANDALE BEACH BLVD TO NB NE 14TH AVE. R/W NEEDED

4476741 SR-5/US-1 FROM MIAMI-DADE/BROWARD COUNTY LINE TO SR-824/PEMBROKE ROAD

Non-SIS



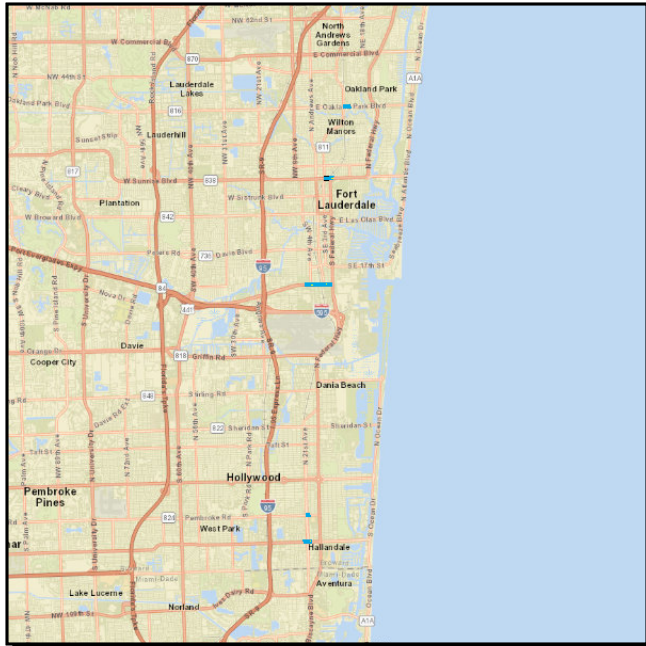
Work Summary: RESURFACING
From:
To:
Lead Agency: FDOT
Length: 1.54
MTP Pg.: 5-36

Phase	Fund Source	2023	2024	2025	2026	2027	Total
CST	DS	0	0	3,050,896	0	0	3,050,896
CST	DIH	0	0	106,678	0	0	106,678
Total		0	0	3,157,574	0	0	3,157,574

Prior Year Cost: 914,262
Future Year Cost:
Total Project Cost: 4,071,836
Project Description:

4417591 SR-84 RAIL MONITORING & 4 FEC CROSSINGS

SIS



Work Summary: ITS COMMUNICATION SYSTEM

From:

To:

Lead Agency: FDOT

Length: 2.505

MTP Pg.: 5-3

Phase	Fund Source	2023	2024	2025	2026	2027	Total
CST	DITS	1,265,467	0	0	0	0	1,265,467
CST	DS	566,979	0	0	0	0	566,979
CST	DIH	51,078	0	0	0	0	51,078
CST	DDR	250,409	0	0	0	0	250,409
Total		2,133,933	0	0	0	0	2,133,933

Prior Year Cost: 536,639

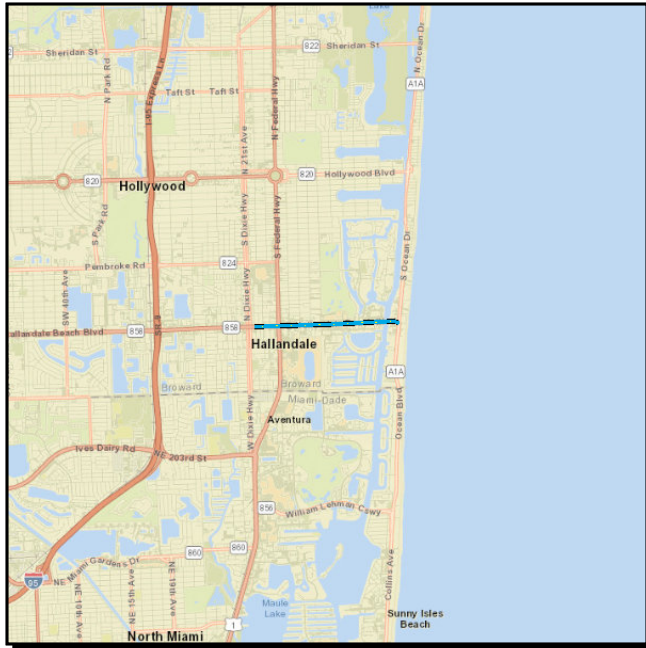
Future Year Cost:

Total Project Cost: 2,670,572

Project Description: CROSSINGS: OAKLAND PARK BLVD, SUNRISE BLVD, PEMBROKE ROAD, HALLANDALE BEACH BLVD 2019 MPO PRIORITY #16/TSM&O

4484131 SR-858 / HALLANDALE BEACH BLVD FROM 2ND AVE TO A1A

Non-SIS



Work Summary: RESURFACING

From:

To:

Lead Agency: FDOT

Length: 1.722

MTP Pg.: 5-36

Phase	Fund Source	2023	2024	2025	2026	2027	Total
PE	DIH	39,198	39,198	0	0	0	78,396
PE	DDR	681,337	0	0	0	0	681,337
CST	DS	0	0	0	5,160,362	0	5,160,362
CST	DIH	0	0	0	58,054	19,956	78,010
CST	DDR	0	0	0	810,177	0	810,177
Total		720,535	39,198	0	6,028,593	19,956	6,808,282

Prior Year Cost:

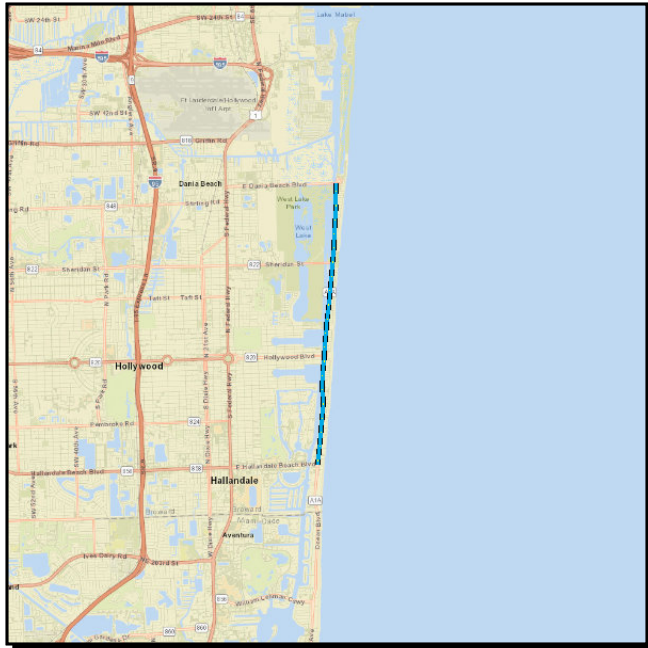
Future Year Cost:

Total Project Cost: 6,808,282

Project Description:

4485771 SR-A1A FROM BOUGANVILLA TERRACE TO HARRISON STREET

Non-SIS



Work Summary: DRAINAGE IMPROVEMENTS

From:

To:

Lead Agency: FDOT

Length: 0.55

MTP Pg.: 5-36

Phase	Fund Source	2023	2024	2025	2026	2027	Total
PE	DIH	14,138	0	0	0	0	14,138
CST	LF	2,702,122	0	0	0	0	2,702,122
CST	DS	305,674	0	0	0	0	305,674
CST	DIH	68,329	0	0	0	0	68,329
CST	SU	305,674	0	0	0	0	305,674
Total		3,395,937	0	0	0	0	3,395,937

Prior Year Cost: 518,410

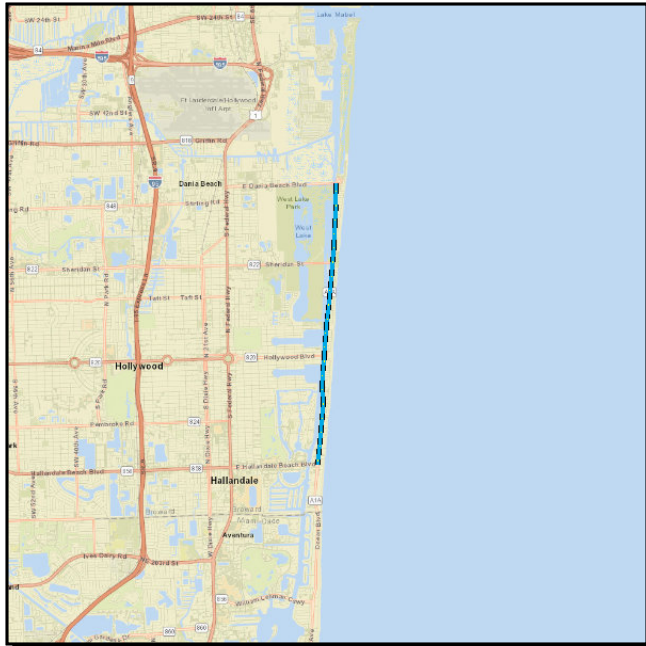
Future Year Cost:

Total Project Cost: 3,914,347

Project Description: PUMP STATIONS AT BOUGANVILLA TERRACE AD HARRISON STREET 2022 MPO ROADWAY PRIORITY #11 FDOT/SU CONTRIBUTIONS EQUAL

4485761 SR-A1A FROM FRANKLIN STREET TO DESOTO STREET

Non-SIS



Work Summary: DRAINAGE IMPROVEMENTS

From:

To:

Lead Agency: FDOT

Length: 0.162

MTP Pg.: 5-36

Phase	Fund Source	2023	2024	2025	2026	2027	Total
CST	LFP	188,634	0	0	0	0	188,634
CST	LF	2,263,617	0	0	0	0	2,263,617
CST	DIH	68,330	0	0	0	0	68,330
CST	SU	600,624	0	0	0	0	600,624
CST	DDR	600,624	0	0	0	0	600,624
Total		3,721,829	0	0	0	0	3,721,829

Prior Year Cost: 715,532

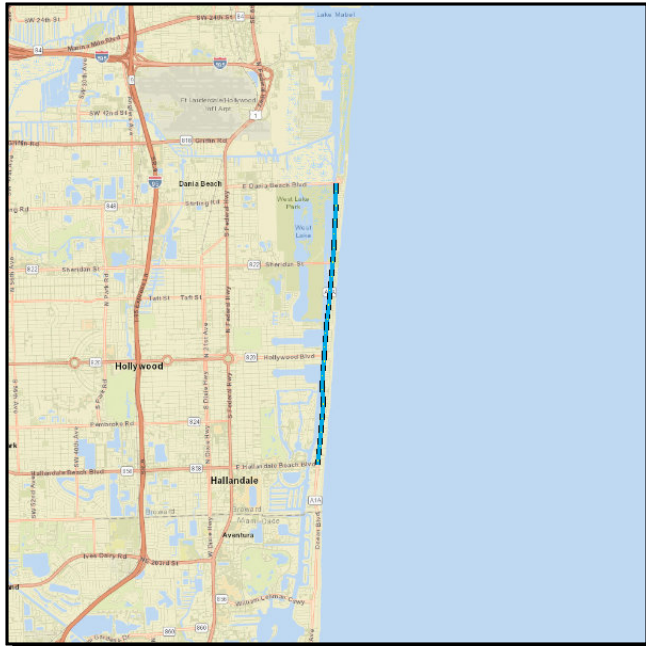
Future Year Cost:

Total Project Cost: 4,437,361

Project Description: SEAWALL & PUMP; LFA WITH CITY OF HOLLYWOOD & BROWARD CO; 2021 MPO PRIORITY #13 FDOT/SU CONTRIBUTIONS EQUAL

4485741 SR-A1A FROM SHERMAN STREET TO SR-822/SHERIDAN STREET

Non-SIS



Work Summary: DRAINAGE IMPROVEMENTS

From:

To:

Lead Agency: FDOT

Length: 0.077

MTP Pg.: 5-36

Phase	Fund Source	2023	2024	2025	2026	2027	Total
CST	LFP	303,270	0	0	0	0	303,270
CST	LF	509,494	0	0	0	0	509,494
CST	DIH	38,204	0	0	0	0	38,204
CST	SU	542,086	0	0	0	0	542,086
CST	DDR	542,086	0	0	0	0	542,086
Total		1,935,140	0	0	0	0	1,935,140

Prior Year Cost: 548,102

Future Year Cost:

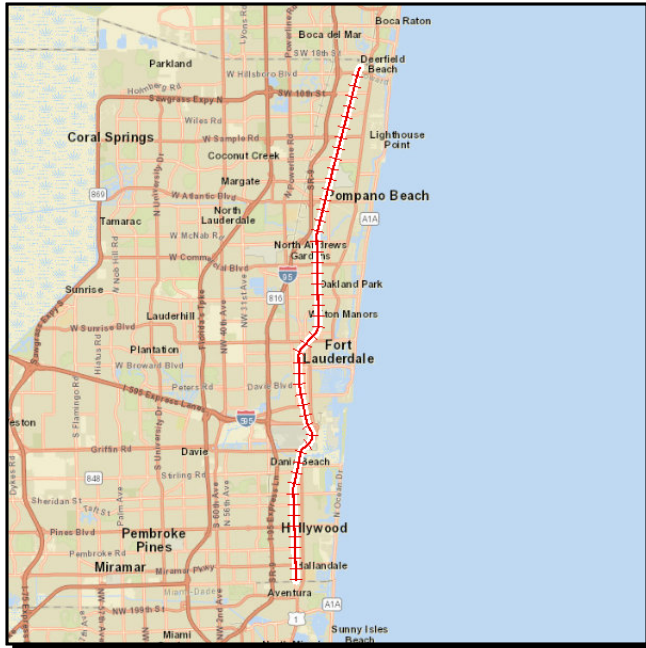
Total Project Cost: 2,483,242

Project Description: SEAWALLS & PUMP; LFA WITH CITY OF HOLLYWOOD & BROWARD CO 2022 MPO ROADWAY PRIORITY/SU FUNDS #11
FDOT/SU CONTRIBUTIONS EQUAL

Section 5 - FLP: RAIL

4170313 SOUTH FLORIDA EAST COAST CORRIDOR (SFECC) CORRIDOR MANAGEMENT

SIS



Work Summary: RAIL CAPACITY PROJECT

From:

To:

Lead Agency: FDOT

0

MTP Pg.: 5-3

Phase	Fund Source	2023	2024	2025	2026	2027	Total
PDE	DPTO	2,000,000	0	0	0	0	2,000,000
Total		2,000,000	0	0	0	0	2,000,000

Prior Year Cost: 8,441,134

Future Year Cost:

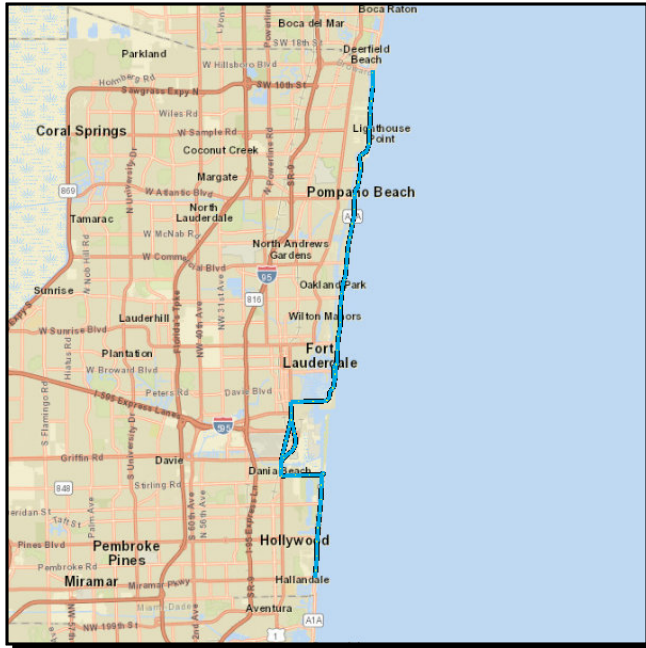
Total Project Cost: 10,441,134

Project Description: PHASE 1 AND PHASE 2 STUDIES UNDER 417031-1; D31 IS UNDER SEGMENT 8

Section 8 - TRANSPORTATION PLANNING

4417331 A1A MULTIMODAL STUDY

Non-SIS



Work Summary: URBAN CORRIDOR PLANNING

From:

To:

Lead Agency: FDOT

Length: 30.253

MTP Pg.: 5-3

Phase	Fund Source	2023	2024	2025	2026	2027	Total
PLN	DDR	800,000	0	0	0	0	800,000
Total		800,000	0	0	0	0	800,000

Prior Year Cost:

Future Year Cost:

Total Project Cost: 800,000

Project Description: SR-858/HALLANDALE BEACH BLVD TO SR-810/HILLSBORO BLVD INCLUDES RESILIENCY COMPONENT-2021 BROWARD MPO ROADWAY PRIORITY #13; SR-A1A FROM HALLANDALE BEACH BLVD TO SOUTH OF ARIZONA STREET IS R/W NEEDED