

TRANSPORTATION IMPROVEMENT PROGRAM

FY 2023-2027



Municipal Reports

Davie

Approved 7/14/2022

For complaints, questions or concerns about civil rights or nondiscrimination; or for special requests under the Americans with Disabilities Act, please contact: Carl Ema Title VI Coordinator at (954) 876-0052 or emac@browardmpo.org

Transportation Improvement Program Overview

The Broward Metropolitan Planning Organization (MPO)'s Transportation Improvement Program (TIP) is a five-year program that prioritizes and documents the funding of transportation improvement projects the region expects to build over the next five years. The projects include reconstruction, maintenance, and operation of major highways, arterials, and intersections; maintenance and expansion of the public transit, aviation, and port systems; construction for bicycle paths, and improvements for pedestrians within the Broward region.

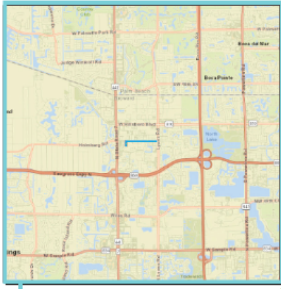
The Broward MPO updates the TIP annually and the MPO Board approves the TIP in July every year. The most recently approved TIP by the Board is the FY 2023-2027 TIP. The full TIP document is available at the link <https://browardmpo.org/core-products/transportation-improvement-program-tip>.

To help municipal partners review and monitor projects in the TIP falling in their jurisdiction, the Broward MPO has extracted a list of projects for each municipality from the FY 2023-2027 TIP. The list presented includes projects that fall in this municipal boundary but exclude county-wide and state-wide projects. The chart to the right illustrates how project information is organized.

How to Read the Broward MPO's TIP Pages

Broward MPO Transportation Improvement Program - FY 2023 - 2027

4455281 CITY OF COCONUT CREEK VARIOUS LOCATIONS
Non-SIS



Work Summary: BIKE PATH/TRAIL **From:**

To:

Lead Agency: CITY OF COCONUT CREEK **Length:** 1.112

MTP Pg.: 5-30

Phase	Fund Source	2023	2024	2025	2026	2027	Total
PE	SU	0	204,437	0	0	0	204,437
PE	TALU	0	5,000	0	0	0	5,000
CST	TALT	0	0	0	568,103	269,332	837,435
CST	TALU	0	0	0	143,654	0	143,654
Total		0	209,437	0	711,757	269,332	1,190,526

Prior Year Cost:

Future Year Cost:

Total Project Cost: 1,190,526

Project Description: 2021 MPO CSLIP PRIORITY #16 LAP WITH CITY OF COCONUT CREEK VARIOUS LOCATIONS: JOHNSON ROAD FROM EAST OF US-441/SR-7 TO LYONS ROAD; PARK SCHOOL ROAD FROM LAKESIDE PARK TO JOHNSON ROAD

- A** Project Identification
 - Project Number (FM#)
 - Project Name
- B** Project Characteristics
 - Work Summary
 - Lead Agency
 - Limits
 - Length
 - MTP Page Number
 - SIS Classification
- C** Financial Information
 - Phase
 - Fund Source
 - Year Funds are Programmed
 - Prior Year Cost
 - Future Year Cost
 - Total Project Cost
- D** Project Description
 - Additional information linked to the project
- E** Project Location Map
 - Location of where the project will implemented

2023-27 TIP (4-26-22)

The TIP may be revised due to changes in project status, project cost, and/or available revenues. These changes can be either a TIP amendment or an administrative modification. To download most recent Municipal TIP Report, please visit <http://browarddev.dtstiptool.com/index.pl>

Steps to download the most recent Municipal TIP Report:

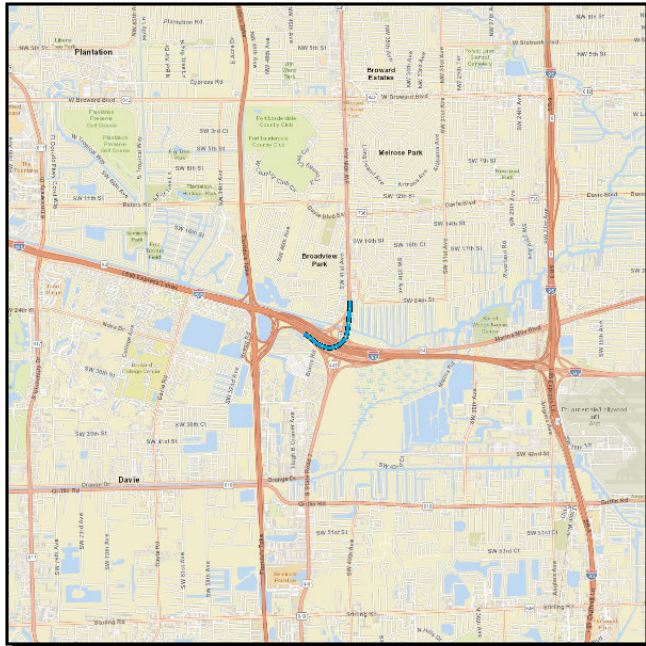
- Step 1: **Visit** <http://browarddev.dtstiptool.com/index.pl>
- Step 2: **Click** the tab titled “Database Search”
- Step 3: Next to the “Municipality” search feature, **click** on the dropdown icon to scroll and **select** the municipality of your choice.
- Step 4: Once the desired municipality is selected, the table below will filter projects to display only those that are within the municipal boundary. **Click** the “Get Report” button above the table.
- Step 5: A window will appear on your screen where you are presented options on how you would like the information displayed. **Read** through the options and **select** the one of your choice.
- Step 6: **Unselect** “Cover Page”
- Step 7: **Click** the “Generate Report” button on the bottom right of the window.
- Step 8: A new button will appear on the window, titled “Download Report”. **Click** this and you will be directed to a new tab with a downloadable PDF of your customized report.
- Step 9: **Enjoy!**

For questions please contact Christopher Restrepo at restrepoc@browardmpo.org or (954) 876-0061.

Section 1 - HIGHWAYS

4456731 I-595 EASTBOUND TO NORTHBOUND RAMP AT SR-7/US-441

SIS



Work Summary: INTERCHANGE - ADD LANES

From:

To:

Lead Agency: FDOT

Length: 1.784

MTP Pg.: 5-3

Phase	Fund Source	2023	2024	2025	2026	2027	Total
RRU	DDR	0	10,000	0	0	0	10,000
CST	SA	0	0	203,445	0	0	203,445
CST	DDR	0	0	1,247,348	0	0	1,247,348
CST	ACNP	0	0	872,588	0	0	872,588
Total		0	10,000	2,323,381	0	0	2,333,381

Prior Year Cost: 640,834

Future Year Cost:

Total Project Cost: 2,974,215

Project Description: IMPROVEMENTS ARE PROPOSED TO MAINTAIN THE EXISTING TWO LANE RAMP TYPICAL SECTION FOR I-595 EB TO NB SR-7 TO THE INTERSECTION WITH RIVERLAND RD. REDUCE NB TRAVEL LANES ON SR-7 FROM 3 TO 2 LANES N OF I-595 EB ENTRANCE RAMP TO I-595 EB TO NB SR-7 RAMP TERMINAL. INSIDE LANE OF I-595 EB TO SR-7 NB RAMP LANE BECOMES 3RD NB THROUGH LANE FOR SR-7.

4335791 I-95 EXPRESS LANES TOLL OPERATIONS

SIS



Work Summary: TOLL COLLECTION

From:

To:

Lead Agency: FDOT

0

MTP Pg.: 5-3

Phase	Fund Source	2023	2024	2025	2026	2027	Total
OPS	TOBF	320,000	320,000	320,000	320,000	320,000	1,600,000
Total		320,000	320,000	320,000	320,000	320,000	1,600,000

Prior Year Cost: 1,867,359

Future Year Cost: 5,877,669

Total Project Cost: 9,345,028

Project Description:

4208093 I-595/SR-862/ P3 FROM E. OF I-75 TO W. OF I-95

SIS



Work Summary: ADD LANES & RECONSTRUCT

From:

To:

Lead Agency: FDOT

Length: 9.815

MTP Pg.: 5-4

Phase	Fund Source	2023	2024	2025	2026	2027	Total
OPS	PKM1	223,648	232,594	241,898	251,574	261,637	1,211,351
PE	GMR	49,000	49,000	49,000	49,000	49,000	245,000
DSB	GFNP	44,780,391	0	0	0	0	44,780,391
OPS	DI	638,105	3,448,941	1,134,019	873,031	897,039	6,991,135
DSB	GMR	33,181,838	80,281,133	56,413,555	55,616,629	54,023,408	279,516,563
OPS	DDR	7,662,797	11,547,604	15,206,315	14,630,259	14,989,336	64,036,311
OPS	D	1,239,438	1,289,016	1,340,576	1,394,199	1,449,967	6,713,196
OPS	GFNP	4,718,487	0	0	0	0	4,718,487
DSB	DDR	0	0	0	2,533,891	5,917,404	8,451,295
Total		92,493,704	96,848,288	74,385,363	75,348,583	77,587,791	416,663,729

Prior Year Cost: 1,471,267,979

Future Year Cost: 2,147,521,294

Total Project Cost: 4,035,453,002

Project Description: P3-PUBLIC PRIVATE PARTNERSHIP/RECONSTRUCTION OF I-595, INCLUDES ADDING EXPRESS LANES, ADDING AUXILIARY LANES, RAMP IMPROVEMENTS, EXTENSION OF SR-84 THROUGH TURNPIKE & SR-7 INTERCHANGE, RECONSTRUCTION OF TURNPIKE INTERCHANGE DESIGN BUILD FINANCE, MAINTAIN & OPERATE/PH58=FHP SERVICES

4208098 I-595/SR-862/P3 FROM E OF I-75 TO W. OF I-95

SIS



Work Summary: RESURFACING

From:

To:

Lead Agency: FDOT

Length: 9.815

MTP Pg.: 5-3

Phase	Fund Source	2023	2024	2025	2026	2027	Total
CST	ACNP	0	0	26,255,500	26,977,526	27,719,408	80,952,434
Total		0	0	26,255,500	26,977,526	27,719,408	80,952,434

Prior Year Cost:

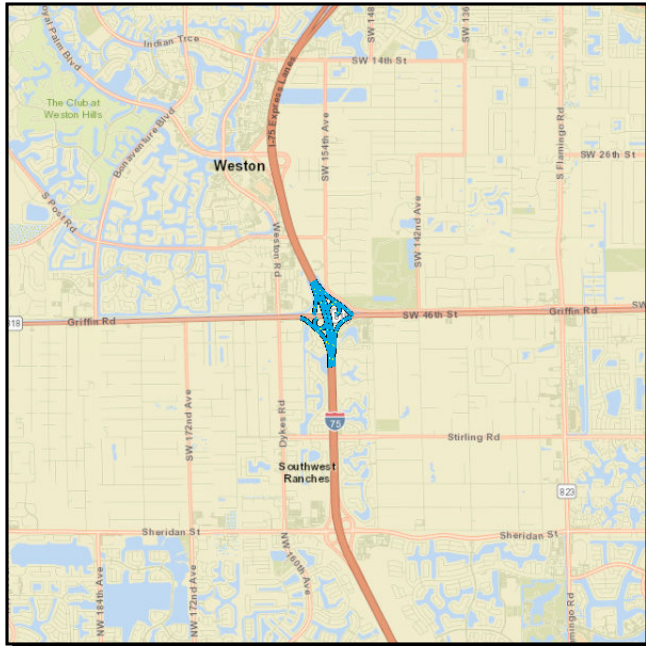
Future Year Cost: 124,950,849

Total Project Cost: 205,903,283

Project Description: RESURFACING FOR P3 PROJECT/G/W 420809-3 CONCESSION AGREEMENT RESURFACING MAY NOT NECESSARILY OCCUR IN THE YEARS PROGRAMMED--IT WILL OCCUR WHEN NEEDED; FUNDING FOR AVAILABILITY PAYMENT

4327091 I-75/SR-93 EAST SIDE RAMP IMPROVEMENTS AT GRIFFIN ROAD

SIS



Work Summary: INTERCHANGE IMPROVEMENT

From:

To:

Lead Agency: FDOT

Length: 3.85

MTP Pg.: 5-4

Phase	Fund Source	2023	2024	2025	2026	2027	Total
PE	DIH	0	4,008	0	0	0	4,008
PE	DDR	0	330,544	0	0	0	330,544
Total		0	334,552	0	0	0	334,552

Prior Year Cost: 1,743,967

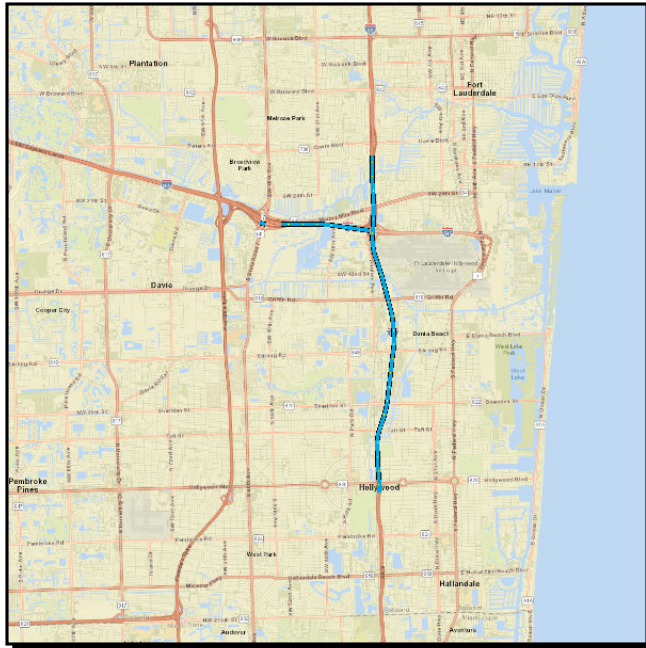
Future Year Cost: 17,606,805

Total Project Cost: 19,685,324

Project Description: ** SEE WP45 FOR ADDITIONAL PROJECT COMMENTS** DEFERRED FROM FY2019 TO FY2024 AT THE REQUEST OF THE MPO NO R/W NEEDED

4093542 I-95/I-595 EXPRESS LANES DIRECT CONNECT,I-95 FR STIRLING TO BROWARD BL

SIS



Work Summary: INTERCHANGE - ADD LANES

From:

To:

Lead Agency: FDOT

Length: 8.485

MTP Pg.: 5-4

Phase	Fund Source	2023	2024	2025	2026	2027	Total
DSB	FINC	100,000	100,000	0	0	0	200,000
INC	FINC	500,000	4,500,000	0	0	0	5,000,000
ENV	FINC	0	500,000	0	0	0	500,000
Total		600,000	5,100,000	0	0	0	5,700,000

Prior Year Cost: 498,955,196

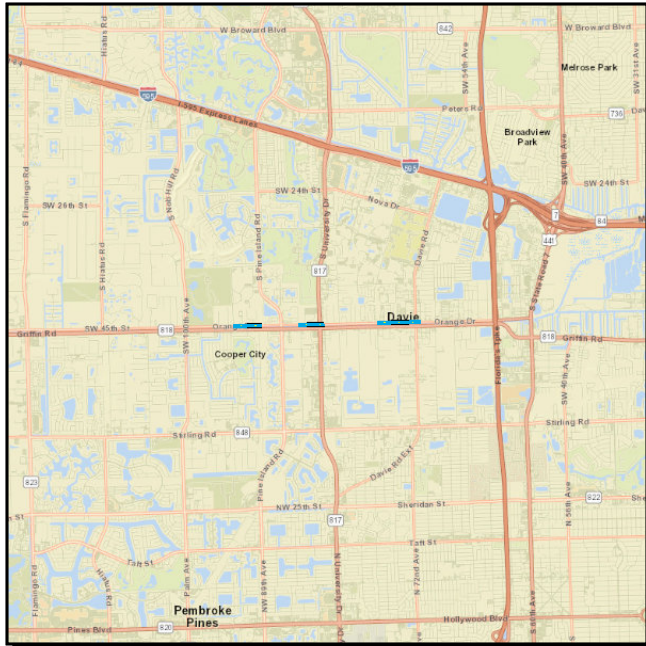
Future Year Cost:

Total Project Cost: 504,655,196

Project Description: I-95/I-595 XPRESS LNS DIR CONNECT G/W 432222-1 I-95 LIMITS FR S OF STIRLING RD TO S OF BROWARD BLVD.(3C) SB/WB +NB/WB RAMPS +5 LN WB CAUSEWAY;409354-1(PD&E);2014 MPO #19;409354-5 (REPAY);TRANS IMPROV FR S OF HOLLYWOOD BLVD TO STIRLING & FR DAVIE BLVD TO S OF BROWARD BLVD STATE FUND ONLY PER M. CLASGENS 10/02/19

4439501 ORANGE DRIVE FROM SW 92ND AVENUE TO SW 62ND AVENUE

Non-SIS



Work Summary: BIKE LANE/SIDEWALK **From:**
To:
Lead Agency: TOWN OF DAVIE **Length:** 2.495
MTP Pg.: 5-30

Phase	Fund Source	2023	2024	2025	2026	2027	Total
PE	SU	0	247,094	0	0	0	247,094
CST	SU	0	0	0	807,367	0	807,367
Total		0	247,094	0	807,367	0	1,054,461

Prior Year Cost:

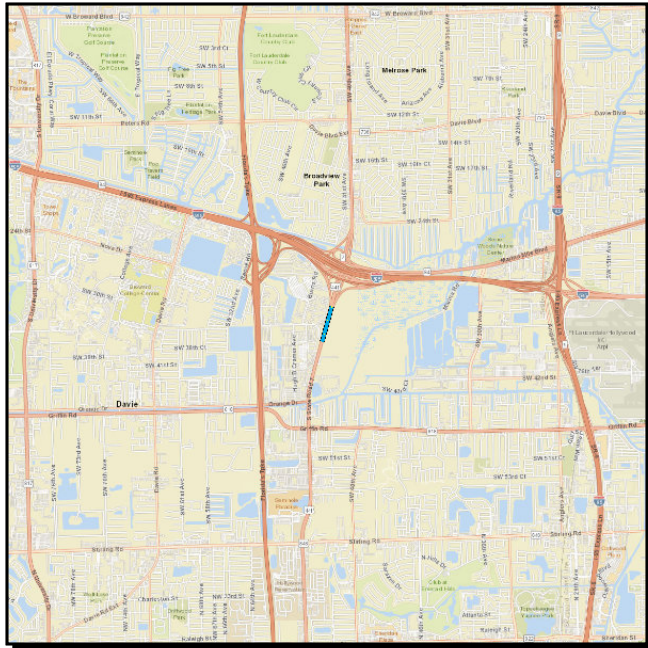
Future Year Cost:

Total Project Cost: 1,054,461

Project Description: 2021 MPO CSLIP PRIORITY #2 LAP WITH THE TOWN OF DAVIE PROVIDE 5 FT SIDEWALKS TO FILL IN EXISTING GAPS IN NETWORK CROSSWALKS, ADA CURB RAMPS AND PEDESTRIAN BRIDGE INCLUDED

4435911 SR-7/US-441 @ OAKES ROAD

Non-SIS



Work Summary: INTERSECTION IMPROVEMENT

From:

To:

Lead Agency: FDOT

Length: 0.327

MTP Pg.: 5-4

Phase	Fund Source	2023	2024	2025	2026	2027	Total
CST	ACNP	2,155,539	0	0	0	0	2,155,539
Total		2,155,539	0	0	0	0	2,155,539

Prior Year Cost: 532,761

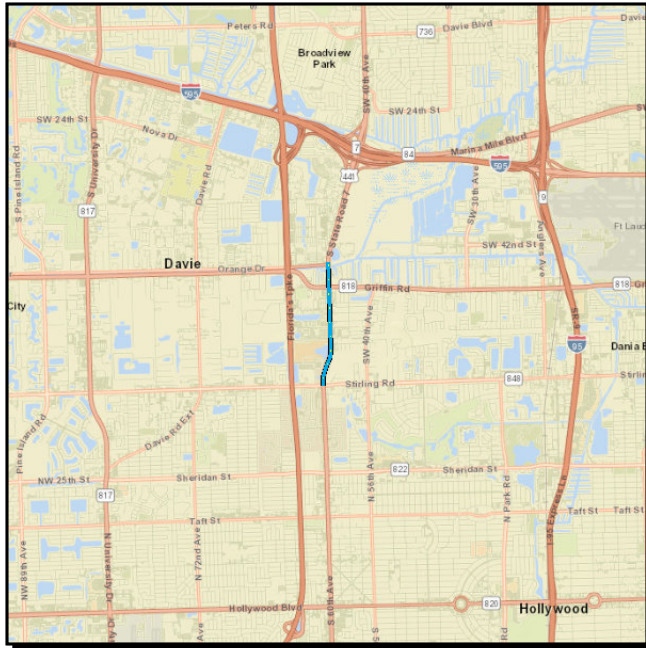
Future Year Cost:

Total Project Cost: 2,688,300

Project Description: DUAL EB TO NB LEFT TURN LANES AND ONE EXCLUSIVE EB TO SB RIGHT TURN LANE.

4476761 SR-7/US-441 FROM SOUTH OF STIRLING RD TO NORTH OF ORANGE DRIVE

Non-SIS



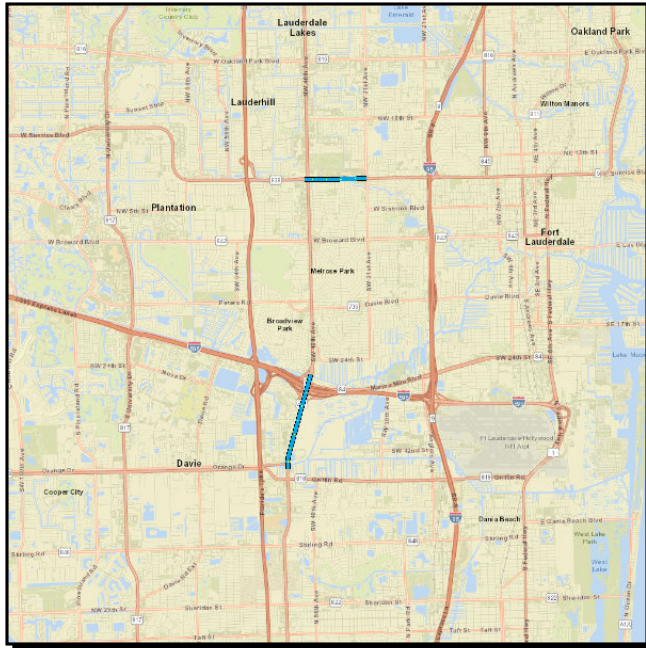
Work Summary: RESURFACING **From:**
To:
Lead Agency: FDOT **Length:** 1.707
MTP Pg.: 5-36

Phase	Fund Source	2023	2024	2025	2026	2027	Total
CST	DS	0	0	342,430	0	0	342,430
CST	DIH	0	0	101,461	0	0	101,461
CST	ACNR	0	0	2,536,525	0	0	2,536,525
Total		0	0	2,980,416	0	0	2,980,416

Prior Year Cost: 729,730
Future Year Cost:
Total Project Cost: 3,710,146
Project Description:

4295763 SR-7/US-441 TRANSIT CORRIDOR IMPROVEMENTS GROUP/PRIORITY 2

Non-SIS



Work Summary: BIKE LANE/SIDEWALK **From:**
To:
Lead Agency: FDOT **Length:** 2.689
MTP Pg.: 5-3

Phase	Fund Source	2023	2024	2025	2026	2027	Total
ENV	DDR	5,000	0	0	0	0	5,000
RRU	DDR	0	10,000	0	0	0	10,000
CST	DIH	0	0	36,715	0	0	36,715
CST	SU	0	0	1,746,217	0	0	1,746,217
CST	DDR	0	0	1,820,943	0	0	1,820,943
Total		5,000	10,000	3,603,875	0	0	3,618,875

Prior Year Cost: 1,150,505

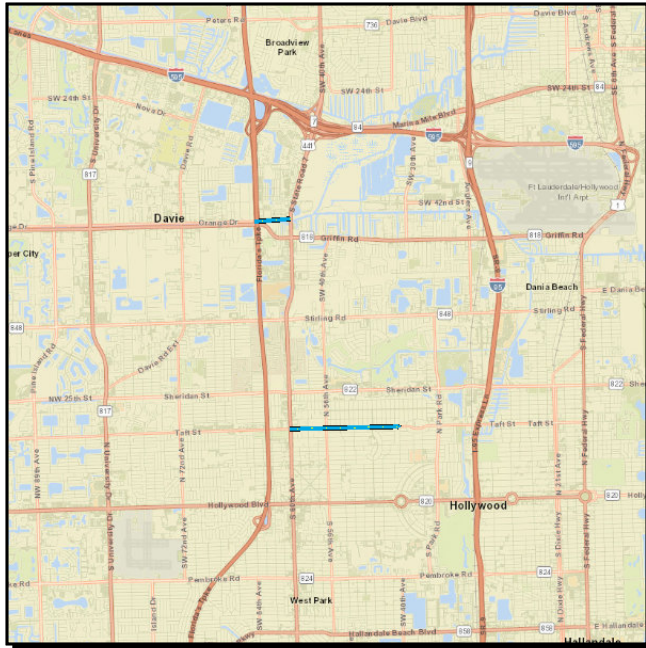
Future Year Cost:

Total Project Cost: 4,769,380

Project Description: 2019 MPO PRIORITY #6 G/W WITH 445673-1 SR-7/US-441, TRANSIT CORRIDOR. ON-SYSTEM ROADWAYS IMPROVEMENTS BASED ON SR-7 MULTIMODAL IMPROVEMENTS CORRIDOR STUDY UNDER 429576-1 SR-7/US-441 FROM OAKES RD TO NEW RIVER GREENWAY SR 7/US-441 FROM ORANGE/SW 45TH ST TO OAKES RD SR-838/SUNRISE BOULEVARD FROM SR-7/US-441 TO NW 31ST AVE

4295769 SR-7/US-441 TRANSIT CORRIDOR IMPROVEMENTS GROUP/PRIORITY 9

Non-SIS



Work Summary: BIKE LANE/SIDEWALK **From:**
To:
Lead Agency: FDOT **Length:** 2.002
MTP Pg.: 5-3

Phase	Fund Source	2023	2024	2025	2026	2027	Total
ENV	SU	30,000	0	0	0	0	30,000
CST	GFSU	0	844,205	0	0	0	844,205
CST	SU	0	3,218,391	0	0	0	3,218,391
Total		30,000	4,062,596	0	0	0	4,092,596

Prior Year Cost: 859,779

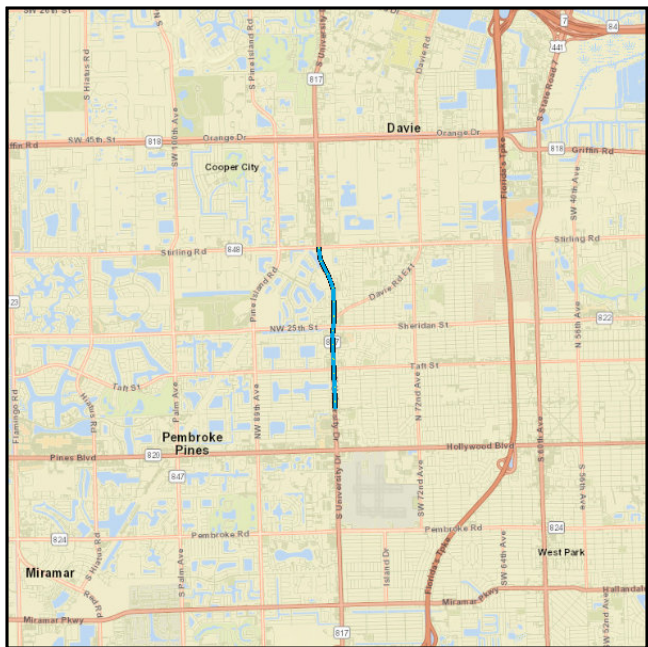
Future Year Cost:

Total Project Cost: 4,952,375

Project Description: 2022 MPO CSMP PRIORITY #4 SR-7/US-441, TRANSIT CORRIDOR. OFF-SYSTEM ROADWAYS IMPROVEMENTS BASED ON SR-7 MULTIMODAL IMPROVEMENTS CORRIDOR STUDY UNDER 429576-1 TAFT ST. FROM SR-7 TO 40TH AVE. & SW 45TH ST. FROM TURNPIKE TO SR-7

4435974 SR-817/UNIVERSITY DR. FROM N. OF JOHNSON STREET TO S. OF STIRLING RD

Non-SIS



Work Summary: BIKE LANE/SIDEWALK **From:**
To:
Lead Agency: FDOT **Length:** 1.641
MTP Pg.: 5-30

Phase	Fund Source	2023	2024	2025	2026	2027	Total
CST	DS	0	0	0	0	7,188,930	7,188,930
CST	DIH	0	0	0	0	56,176	56,176
CST	CM	0	0	0	0	422,426	422,426
CST	SA	0	0	0	0	6,588,358	6,588,358
Total		0	0	0	0	14,255,890	14,255,890

Prior Year Cost: 1,446,227

Future Year Cost:

Total Project Cost: 15,702,117

Project Description: BASED ON FEASIBILITY STUDY DONE UNDER 432066-3 SR-817/UNIVERSITY DRIVE 2021 MPO CSMP PRIORITY #5

4435972 SR-817/UNIVERSITY DRIVE FR S. OF SR-848/STIRLING RD TO N. OF SW 36 ST

Non-SIS



Work Summary: BIKE LANE/SIDEWALK **From:**
To:
Lead Agency: FDOT **Length:** 2.355
MTP Pg.: 5-3

Phase	Fund Source	2023	2024	2025	2026	2027	Total
PE	DIH	80,392	0	0	0	0	80,392
Total		80,392	0	0	0	0	80,392

Prior Year Cost: 1,241,610

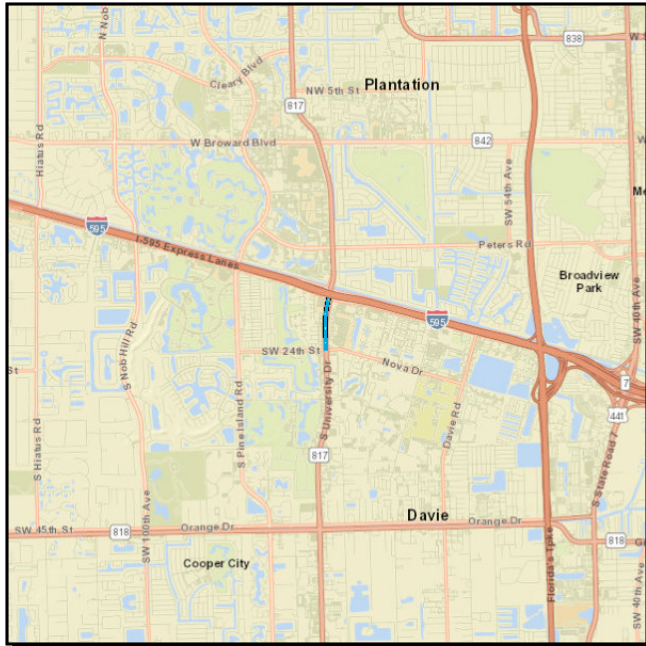
Future Year Cost:

Total Project Cost: 1,322,002

Project Description: 2022 MPO CSMP PRIORITY #1 TOWN OF DAVIE

4456241 SR-817/UNIVERSITY DRIVE FROM NOVA DRIVE TO SR-84

Non-SIS



Work Summary: TRAFFIC OPS IMPROVEMENT

From:

To:

Lead Agency: FDOT

Length: 0.609

MTP Pg.: 5-3

Phase	Fund Source	2023	2024	2025	2026	2027	Total
CST	LF	0	0	774,542	0	0	774,542
CST	ACSS	0	0	2,797,564	0	0	2,797,564
Total		0	0	3,572,106	0	0	3,572,106

Prior Year Cost: 352,174

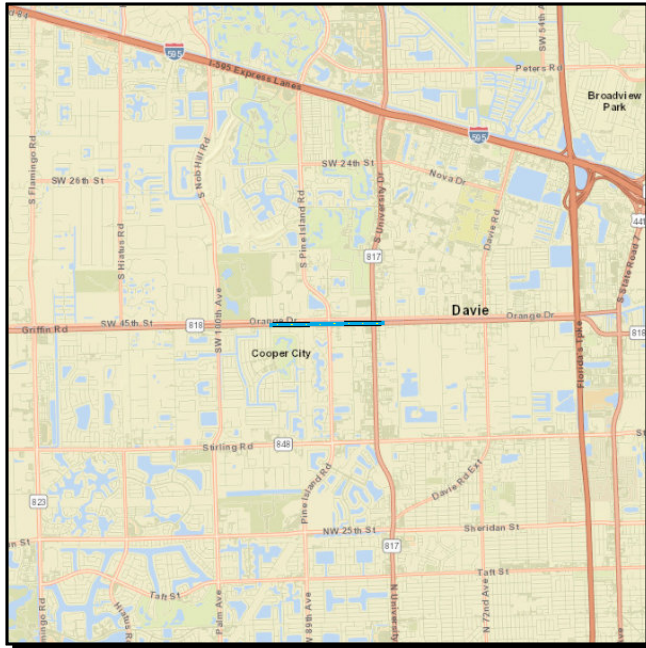
Future Year Cost:

Total Project Cost: 3,924,280

Project Description: NPV=24,834,226; B/C=18.4; SHSP EMPHASIS AREA=2 INTERSECTION & 4 AGGRESIVE DRIVING; MODIFY LANE CONFIGURATION TO INSTALL ADDITIONAL LANE IN THE NORTHBOUND APPROACH OF SR 817 (UNIVERSITY DRIVE) FROM SOUTH OF NOVA DRIVE TO WESTBOUND I-595 ON RAMP; RELOCATE THE EXISTING LUMINAIRES ATTACHED TO FPL DISTRIBUTION POLES; SEE WP45 FOR ADDT'L COMMENTS

4483991 SR-818 / GRIFFIN ROAD FROM WEST OF SW 90TH AVENUE TO SUNDANCE WAY

Non-SIS



Work Summary: RESURFACING

From:

To:

Lead Agency: FDOT

Length: 1.417

MTP Pg.: 5-36

Phase	Fund Source	2023	2024	2025	2026	2027	Total
PE	DIH	28,702	28,702	0	0	0	57,404
PE	DDR	540,268	0	0	0	0	540,268
CST	DS	0	0	0	3,379,793	0	3,379,793
CST	DIH	0	0	0	135,192	0	135,192
CST	DDR	0	0	0	456,273	0	456,273
Total		568,970	28,702	0	3,971,258	0	4,568,930

Prior Year Cost:

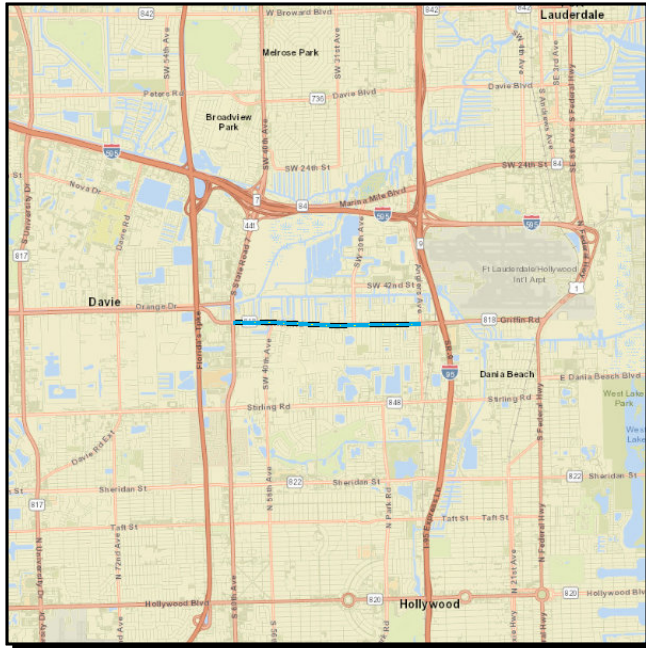
Future Year Cost:

Total Project Cost: 4,568,930

Project Description:

4438461 SR-818/GRIFFIN RD FROM SR-7/US-441 TO ANGLERS AVENUE

SIS



Work Summary: LIGHTING

From:

To:

Lead Agency: FDOT

Length: 2.448

MTP Pg.: 5-3

Phase	Fund Source	2023	2024	2025	2026	2027	Total
CST	ACSS	0	2,152,515	0	0	0	2,152,515
CST	DIH	0	75,739	0	0	0	75,739
Total		0	2,228,254	0	0	0	2,228,254

Prior Year Cost: 372,513

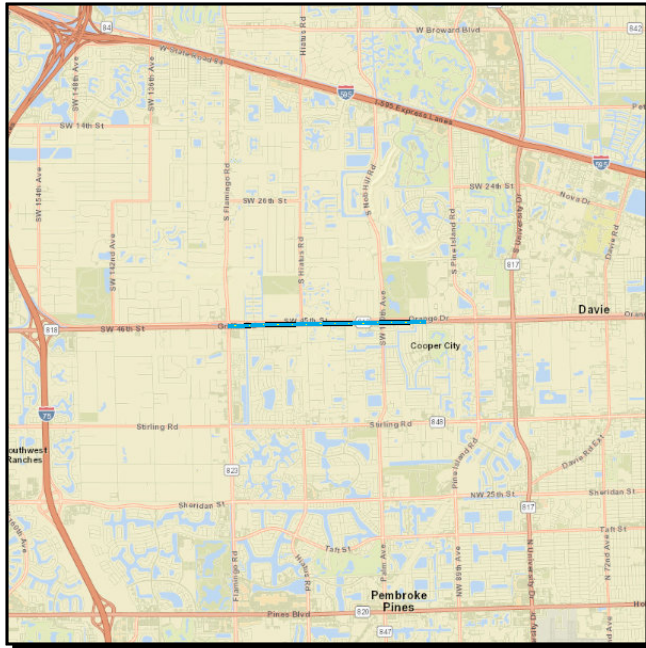
Future Year Cost:

Total Project Cost: 2,600,767

Project Description: ANTICIPATED NPV=\$2,300,395;B/C=3.4;REMOVE(1)EXISTING LUMINAIRE;INSTALL(1) NEW POLE WITH 338-WATT LED LUMINAIRES MOUNTED AT A HEIGHT OF 45 FEET; INSTALL (89) NEW LIGHT POLES (THAT AVOID UTILITY CONFLICTS)WITH 130-WATT LED LUMINAIRES MOUNTED AT A HEIGHT OF 35FEET;RETROFIT(65) EXISTING RETROFIT (65)EXISTING HPS COBRA HEAD WITH NEW LED 388-WATT LUMINAIRES

4463711 SR-818/GRIFFIN ROAD FROM SR-823/FLAMINGO ROAD TO W OF SW 90TH AVENUE

Non-SIS



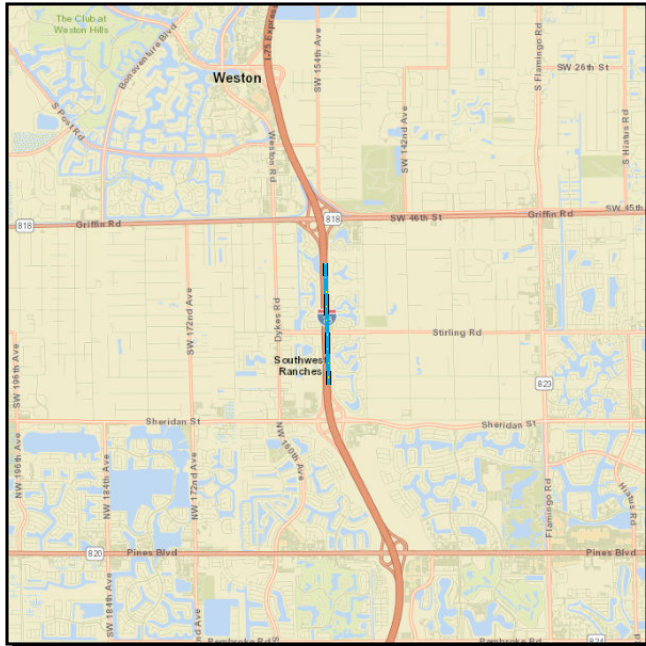
Work Summary: RESURFACING **From:**
To:
Lead Agency: FDOT **Length:** 2.527
MTP Pg.: 5-36

Phase	Fund Source	2023	2024	2025	2026	2027	Total
CST	DS	0	745,100	0	0	0	745,100
CST	DIH	0	56,770	0	0	0	56,770
CST	DDR	0	4,378,821	0	0	0	4,378,821
Total		0	5,180,691	0	0	0	5,180,691

Prior Year Cost: 448,012
Future Year Cost:
Total Project Cost: 5,628,703
Project Description:

4378324 SR-93/I-75 FROM SHERIDAN STREET TO GRIFFIN RD. AUX LANES

SIS



Work Summary: ADD AUXILIARY LANE(S) From:

To:

Lead Agency: FDOT

Length: 1.512

MTP Pg.: 5-5

Phase	Fund Source	2023	2024	2025	2026	2027	Total
CST	DDR	3,935,591	0	0	0	0	3,935,591
CST	ACNP	10,838,696	0	0	0	0	10,838,696
Total		14,774,287	0	0	0	0	14,774,287

Prior Year Cost: 1,730,026

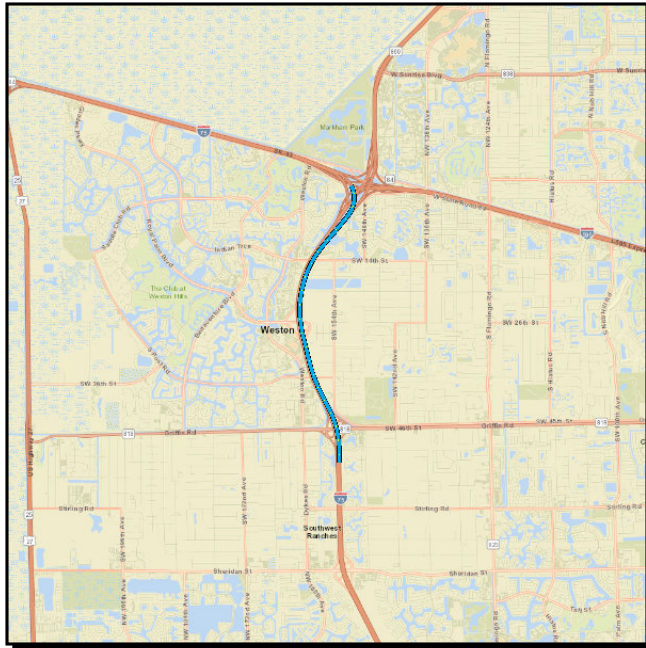
Future Year Cost:

Total Project Cost: 16,504,313

Project Description: FUNDED WITH FUNDS FROM DROP PROJECT 421548-3 NO R/W NEEDED

4344771 SR-93/I-75 FROM SOUTH OF GRIFFIN RD TO SOUTH OF I-75/I-595 INTERCHANGE

SIS



Work Summary: LANDSCAPING

From:

To:

Lead Agency: FDOT

Length: 4.839

MTP Pg.: 5-3

Phase	Fund Source	2023	2024	2025	2026	2027	Total
PE	DIH	0	0	0	28,246	28,246	56,492
PE	DDR	0	0	0	598,140	0	598,140
Total		0	0	0	626,386	28,246	654,632

Prior Year Cost:

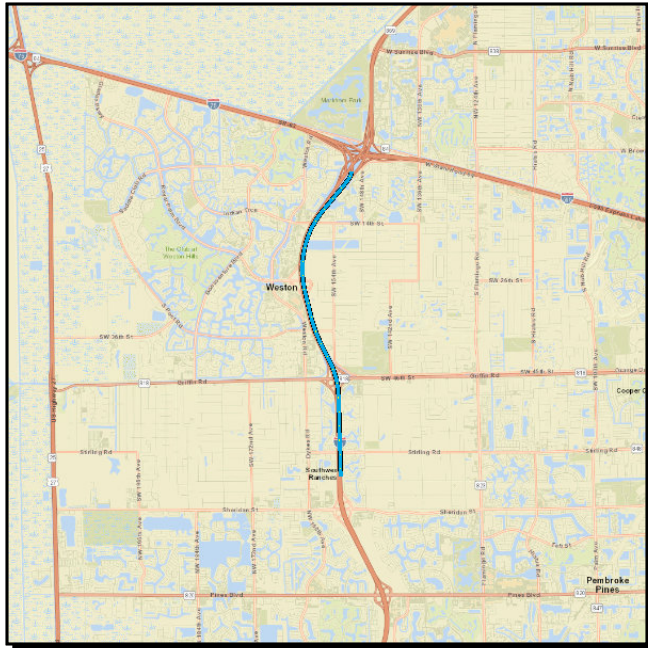
Future Year Cost: 4,650,289

Total Project Cost: 5,304,921

Project Description: BOLD LANDSCAPE ALSO INCLUDES GRIFFIN RD INTERCHANGE AND ROYAL PALM BLVD INTERCHANGE, AND INCLUDES NEW EB SR-84 SLIP RAMP LIMITS TO I-75 SB. COVERS LIMITS OF I-75 EXPRESS SEGMENTS B & E.

4413191 SR-93/I-75 FROM SR-823/SHERIDAN STREET TO SOUTH OF I-595

SIS



Work Summary: LANDSCAPING

From:

To:

Lead Agency: FDOT

Length: 5.698

MTP Pg.: 5-3

Phase	Fund Source	2023	2024	2025	2026	2027	Total
PE	DIH	0	13,209	13,209	0	0	26,418
PE	DDR	0	279,721	0	0	0	279,721
CST	DIH	0	0	0	69,557	0	69,557
CST	DDR	0	0	0	1,973,696	0	1,973,696
Total		0	292,930	13,209	2,043,253	0	2,349,392

Prior Year Cost:

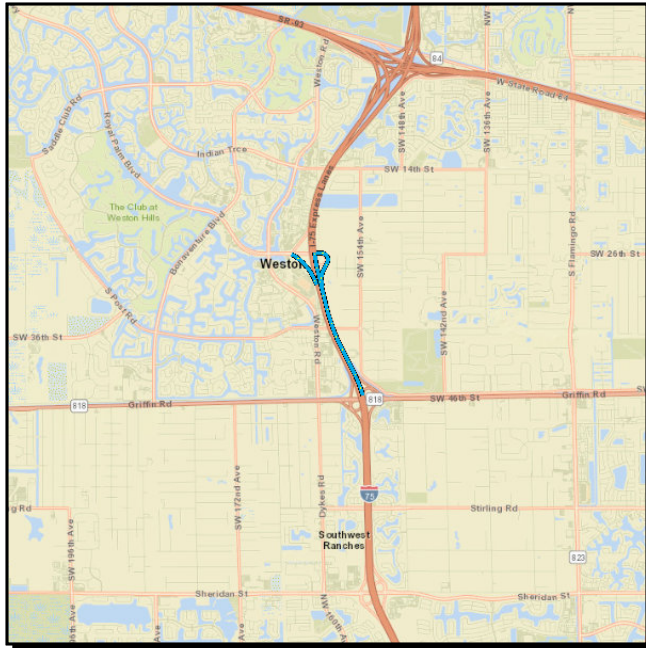
Future Year Cost:

Total Project Cost: 2,349,392

Project Description: STANDALONE INDEPENDENT PROJECT

4215486 SR-93/I-75 INTRCHNG @ROYAL PALM BLVD FR GRIFFIN RD TO ROYAL PALM BLVD

SIS



Work Summary: ADD LANES & RECONSTRUCT

From:

To:

Lead Agency: FDOT

Length: 2.795

MTP Pg.: 5-5

Phase	Fund Source	2023	2024	2025	2026	2027	Total
CST	ACNP	0	0	13,381,915	59,950	0	13,441,865
Total		0	0	13,381,915	59,950	0	13,441,865

Prior Year Cost:

Future Year Cost:

Total Project Cost: 13,441,865

Project Description: ULTIMATE INTERCHANGE IMPROVEMENTS, PD&E STUDY UNDER 419343-1 INCLUDES BRIDGE #'S 860354 &860355, AUX LANES B/T GRIFFIN & ROYAL PALM, NB OFF RAMP; SB ON RAMP, LOCAL GOVERNMENT ADVANCEMENT APPROVED BY R. CONE ON 11/9/17 (SHIFTED FROM -1) LOCAL GOVT ADV APPD BY A.BLACKBURN ON 10-18-18 DESIGN ON 421548-1; G/W 421548-7

4215487 SR-93/I-75 INTRCHNG @ROYAL PALM BLVD FR S ROYAL PALM BLV TO S SW 14 ST

SIS



Work Summary: ADD AUXILIARY LANE(S) From:

To:

Lead Agency: FDOT

Length: 1.961

MTP Pg.: 5-5

Phase	Fund Source	2023	2024	2025	2026	2027	Total
CST	ACNP	0	0	4,851,412	16,045	0	4,867,457
Total		0	0	4,851,412	16,045	0	4,867,457

Prior Year Cost:

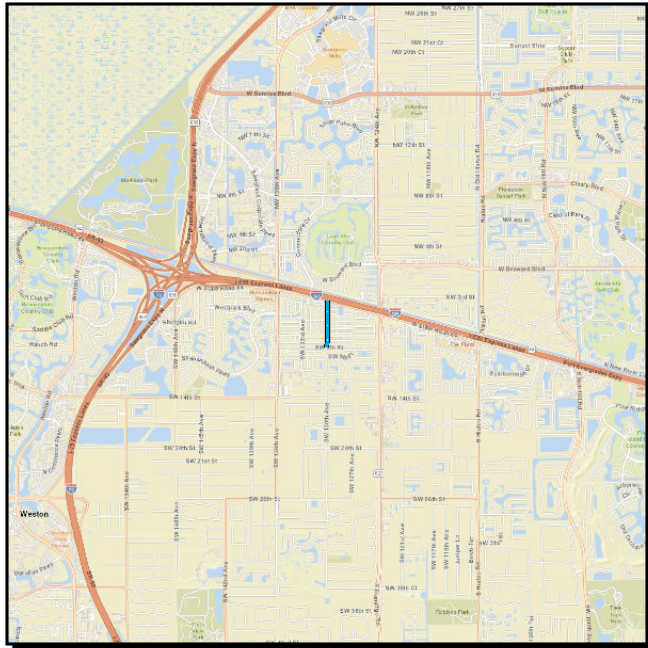
Future Year Cost:

Total Project Cost: 4,867,457

Project Description: ULTIMATE INTERCHANGE IMPROVEMENTS, PD&E STUDY UNDER 419343-1 INCLUDES; SB AUX LANE FROM ROYAL PALM TO INDIAN TRACE, SB OFF RAMP; CONSTRUCTION (PHASE-52) FUNDING ONLY, DESIGN ON 421548-1; G/W: 421548-6

4463811 SW 130TH AVE FROM SW 8TH ST TO SR-84

Non-SIS



Work Summary: FEASIBILITY STUDY

From:

To:

Lead Agency: FDOT

Length: 0.442

MTP Pg.: 5-16

Phase	Fund Source	2023	2024	2025	2026	2027	Total
PDE	SU	0	0	500,000	0	0	500,000
Total		0	0	500,000	0	0	500,000

Prior Year Cost:

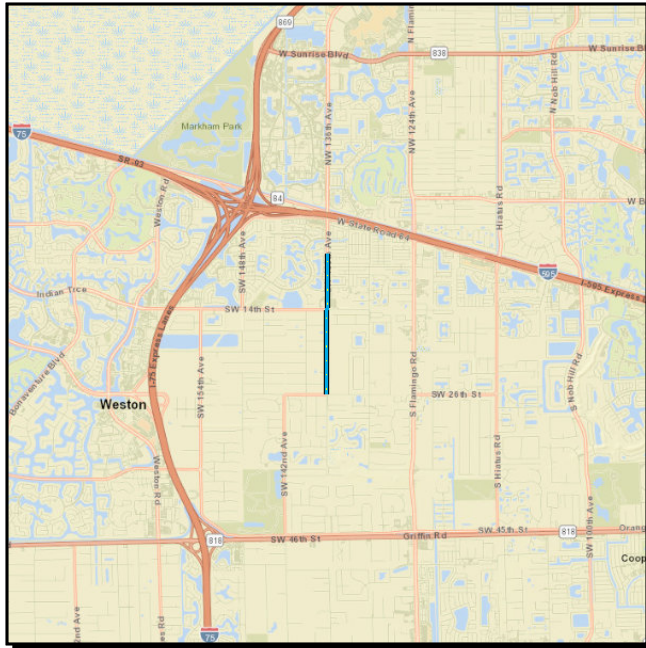
Future Year Cost:

Total Project Cost: 500,000

Project Description: 2022 MPO ROADWAY PRIORITY# 7 IS R/W NEEDED

4463812 SW 136TH AVE FROM SW 26TH ST TO SW 6TH CT

Non-SIS



Work Summary: PD&E/EMO STUDY

From:

To:

Lead Agency: FDOT

Length: 1.75

MTP Pg.: 5-16

Phase	Fund Source	2023	2024	2025	2026	2027	Total
PDE	SU	0	0	500,000	1,750,000	0	2,250,000
Total		0	0	500,000	1,750,000	0	2,250,000

Prior Year Cost:

Future Year Cost:

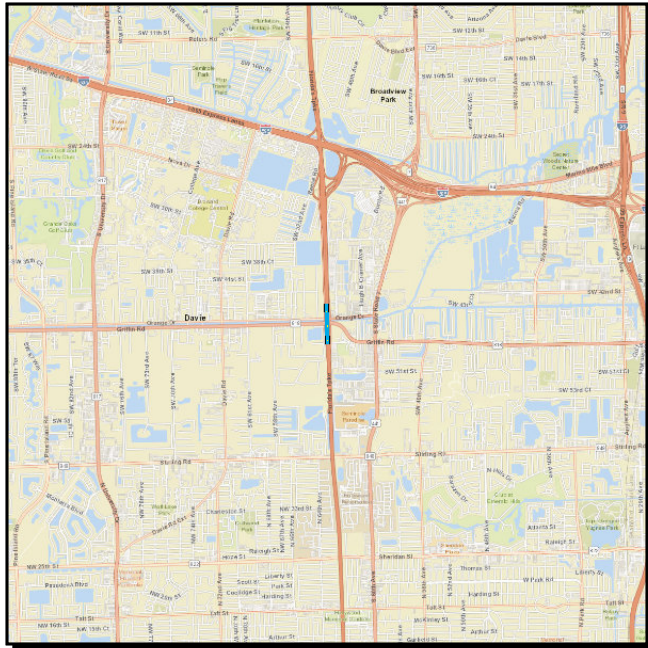
Total Project Cost: 2,250,000

Project Description: 2022 MPO HIGHWAY PRIORITY# 8 WIDEN 2 TO 4 LANES IS R/W NEEDED

Section 2 - TURNPIKE

4462242 TPK (SR91) GRIFFIN ROAD INTERCHANGE IMPROVEMENTS (MP 54)

SIS



Work Summary: INTERCHANGE IMPROVEMENT

From:

To:

Lead Agency: FDOT

Length: 0.1

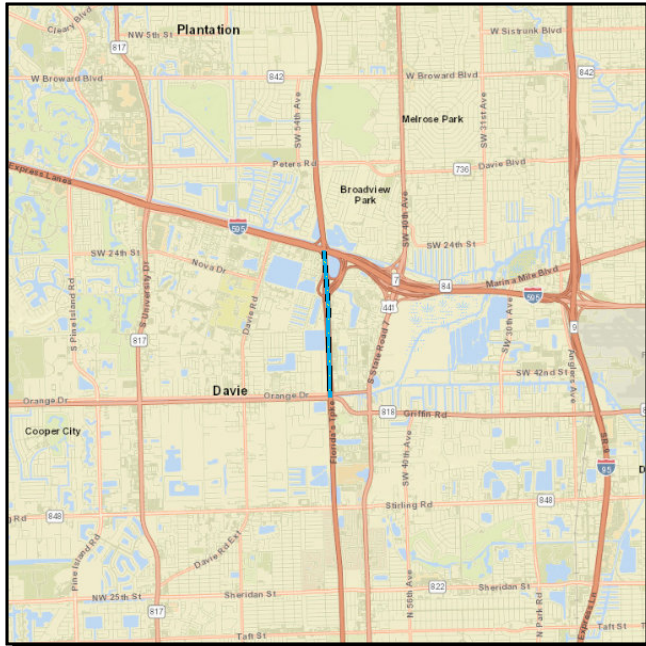
MTP Pg.: 5-12

Phase	Fund Source	2023	2024	2025	2026	2027	Total
CST	PKYI	0	0	0	10,215,362	0	10,215,362
Total		0	0	0	10,215,362	0	10,215,362

Prior Year Cost: 1,500
Future Year Cost:
Total Project Cost: 10,216,862
Project Description:

4193361 TPK RAMPS FROM I-595 TO GRIFFIN ROAD SOUTHBOUND WORK

SIS



Work Summary: ADD LANES & RECONSTRUCT

From:

To:

Lead Agency: FDOT

Length: 0.794

MTP Pg.: 5-5

Phase	Fund Source	2023	2024	2025	2026	2027	Total
ROW	DDR	170,000	0	0	0	0	170,000
ROW	DS	0	170,000	0	0	0	170,000
Total		170,000	170,000	0	0	0	340,000

Prior Year Cost: 11,800,151
Future Year Cost:
Total Project Cost: 12,140,151
Project Description: R/W FOR 420809-3

4462241 TSM&O ADD AUX LANES TO S TPK(SR91) IN BROWARD CNTY, MP 51-54

SIS



Work Summary: ADD AUXILIARY LANE(S) From:

To:

Lead Agency: FDOT

Length: 3.5

MTP Pg.: 5-12

Phase	Fund Source	2023	2024	2025	2026	2027	Total
ENV	PKYI	270,000	0	0	0	0	270,000
CST	PKYI	0	65,446,408	0	0	11,540	65,457,948
Total		270,000	65,446,408	0	0	11,540	65,727,948

Prior Year Cost: 1,440,702

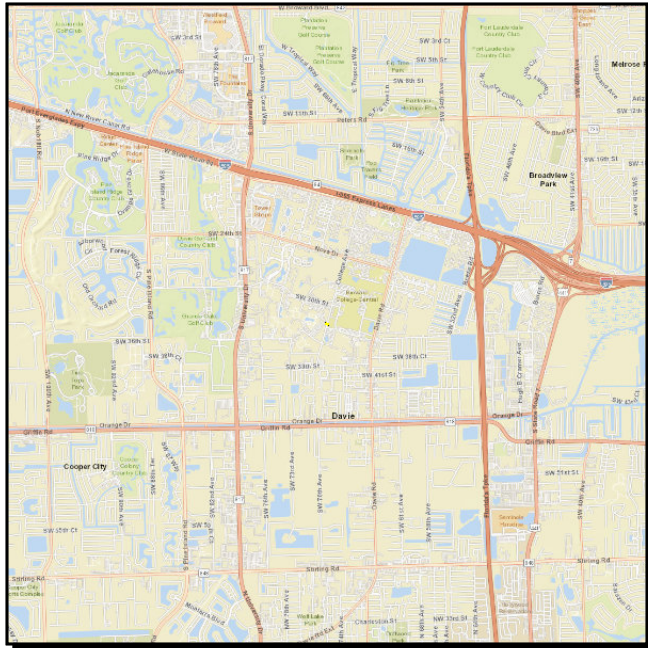
Future Year Cost:

Total Project Cost: 67,168,650

Project Description:

Section 3 - FLP: TRANSIT

2346374 SOUTH FLORIDA EDUC CENTER TRANS MNGMNT ASSOC COMMUTER TRANSPORTATION Non-SIS



Work Summary: COMMUTER TRANS. ASSISTANCE
From:
To:
Lead Agency: Responsible Agency Not Available 0
MTP Pg.: 5-3

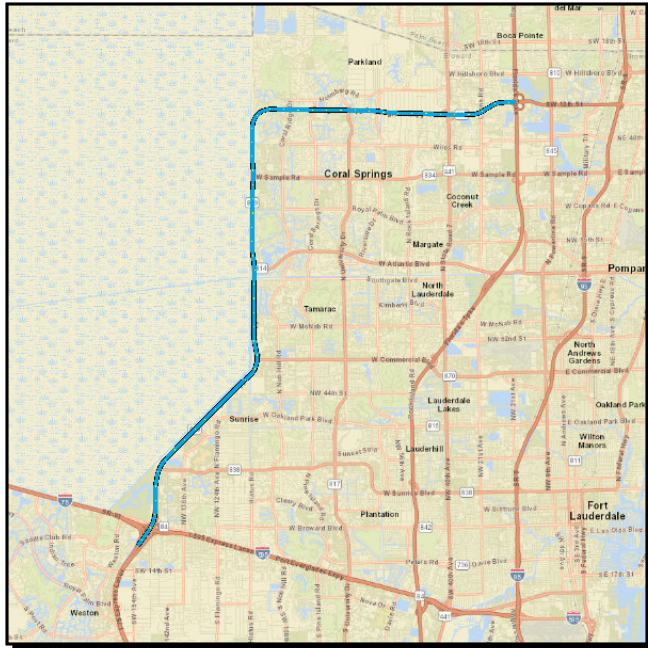
Phase	Fund Source	2023	2024	2025	2026	2027	Total
OPS	DPTO	25,000	25,000	25,000	25,000	25,000	125,000
OPS	LF	25,000	25,000	25,000	25,000	25,000	125,000
Total		50,000	50,000	50,000	50,000	50,000	250,000

Prior Year Cost: 25,000
Future Year Cost:
Total Project Cost: 275,000
Project Description:

Section 9 - Maintenance

4367295 HIGHWAY LIGHTING - SAWGRASS XWAY (SR 869)

Non-SIS



Work Summary: LIGHTING

From:

To:

Lead Agency: FDOT

0

MTP Pg.: 5-3

Phase	Fund Source	2023	2024	2025	2026	2027	Total
MNT	PKM1	160,000	160,000	160,000	160,000	160,000	800,000
Total		160,000	160,000	160,000	160,000	160,000	800,000

Prior Year Cost: 1,073,888

Future Year Cost:

Total Project Cost: 1,873,888

Project Description:

4357651 I-95 EXPRESS LANES TOLL FACILITIES MAINTENANCE

SIS



Work Summary: TOLL PLAZA

From:

To:

Lead Agency: FDOT

Length: 0.06

MTP Pg.: 5-3

Phase	Fund Source	2023	2024	2025	2026	2027	Total
MNT	TOBF	10,000	10,000	10,000	10,000	10,000	50,000
Total		10,000	10,000	10,000	10,000	10,000	50,000

Prior Year Cost: 59,109

Future Year Cost: 50,000

Total Project Cost: 159,109

Project Description: