

# TRANSPORTATION IMPROVEMENT PROGRAM

FY 2022-2026



## Municipal Reports

## Lauderdale By The Sea

Approved 7/8/2021



## Steps to download the most recent Municipal TIP Report:

- Step 1: **Visit** <http://browarddev.dtstiptool.com/index.pl>
- Step 2: **Click** the tab titled “Database Search”
- Step 3: Next to the “Municipality” search feature, **click** on the dropdown icon to scroll and **select** the municipality of your choice.
- Step 4: Once the desired municipality is selected, the table below will filter projects to display only those that are within the municipal boundary. **Click** the “Get Report” button above the table.
- Step 5: A window will appear on your screen where you are presented options on how you would like the information displayed. **Read** through the options and **select** the one of your choice.
- Step 6: **Unselect** “Cover Page”
- Step 7: **Click** the “Generate Report” button on the bottom right of the window.
- Step 8: A new button will appear on the window, titled “Download Report”. **Click** this and you will be directed to a new tab with a downloadable PDF of your customized report.
- Step 9: **Enjoy!**

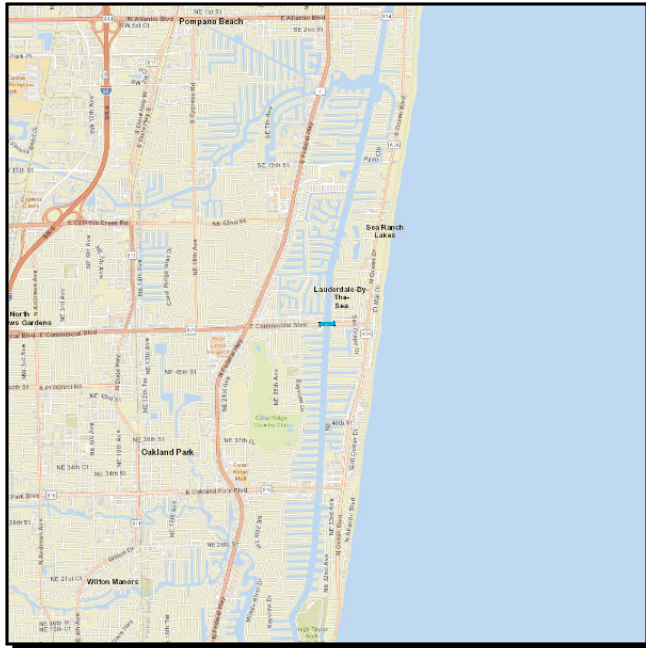
For questions please contact Christopher Restrepo at [restrepoc@browardmpo.org](mailto:restrepoc@browardmpo.org) or (954) 876-0061.

**Section 1 - HIGHWAYS**

---

**4458911 SR-870/COMMERCIAL BLVD BRIDGE OVER ICWW**

**Non-SIS**



**Work Summary:** FEASIBILITY STUDY

**From:**

**To:**

**Lead Agency:** FDOT

**Length:** 0.114

**MTP Pg.:** 5-3

Phase	Fund Source	2022	2023	2024	2025	2026	Total
PE	DIH	0	54,141	54,141	0	0	108,282
PE	DDR	0	782,040	0	0	0	782,040
<b>Total</b>		<b>0</b>	<b>836,181</b>	<b>54,141</b>	<b>0</b>	<b>0</b>	<b>890,322</b>

**Prior Year Cost:** 160,000

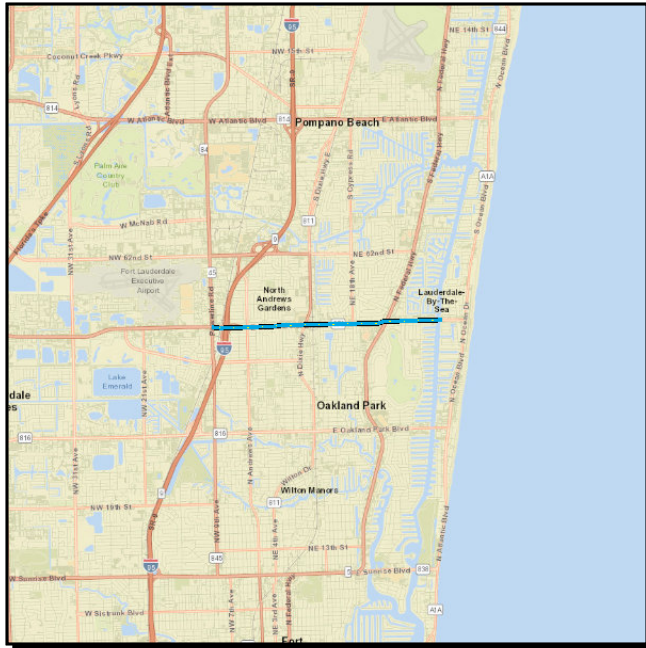
**Future Year Cost:**

**Total Project Cost:** 1,050,322

**Project Description:** FEASIBILITY STUDY TO LOOK AT BIKE/PED FEATURES

**4461821 SR-870/COMMERCIAL BLVD FR SR-845/POWERLINE RD TO W TRADEWINDS AVE**

**Non-SIS**



**Work Summary:** RESURFACING      **From:**  
**To:**  
**Lead Agency:** FDOT      **Length:** 3.663  
**MTP Pg.:** 5-3

Phase	Fund Source	2022	2023	2024	2025	2026	Total
PE	DIH	35,478	0	0	0	0	35,478
PE	DDR	95,000	0	0	0	0	95,000
CST	DS	0	0	5,113,908	0	0	5,113,908
CST	DIH	0	0	50,913	17,472	0	68,385
CST	DDR	0	0	709,052	0	0	709,052
<b>Total</b>		<b>130,478</b>	<b>0</b>	<b>5,873,873</b>	<b>17,472</b>	<b>0</b>	<b>6,021,823</b>

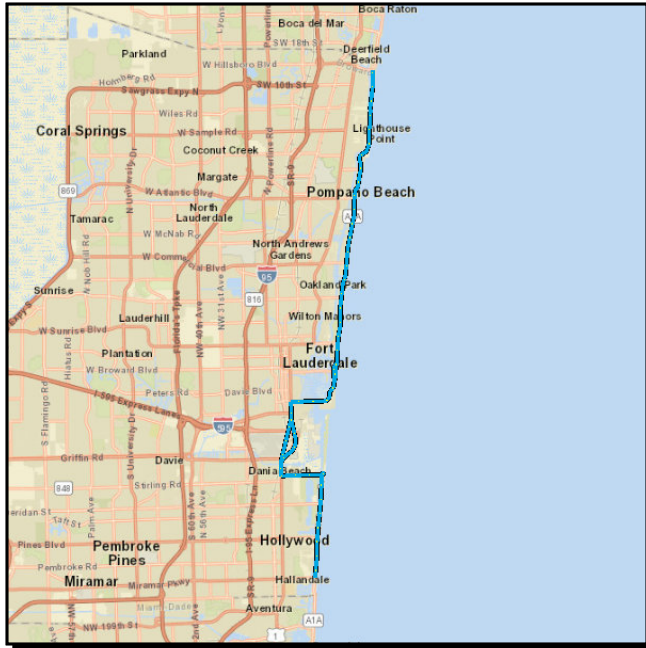
**Prior Year Cost:** 1,018,605  
**Future Year Cost:**  
**Total Project Cost:** 7,040,428  
**Project Description:** G/W: 441944-1;441944-2

**Section 8 - TRANSPORTATION PLANNING**

---

**4417331 A1A MULTIMODAL STUDY**

**Non-SIS**



**Work Summary:** URBAN CORRIDOR PLANNING

**From:**

**To:**

**Lead Agency:** FDOT

**Length:** 30.253

**MTP Pg.:** 5-3

Phase	Fund Source	2022	2023	2024	2025	2026	Total
PLN	DDR	0	800,000	0	0	0	800,000
<b>Total</b>		<b>0</b>	<b>800,000</b>	<b>0</b>	<b>0</b>	<b>0</b>	<b>800,000</b>

**Prior Year Cost:**

**Future Year Cost:**

**Total Project Cost:** 800,000

**Project Description:** SR-858/HALLANDALE BEACH BLVD TO SR-810/HILLSBORO BLVD INCLUDES RESILIENCY COMPONENT-2021 BROWARD MPO ROADWAY PRIORITY #13; SR-A1A FROM HALLANDALE BEACH BLVD TO SOUTH OF ARIZONA STREET IS R/W NEEDED