

TRANSPORTATION IMPROVEMENT PROGRAM

FY 2022-2026



Municipal Reports

Dania Beach

Approved 7/8/2021

Transportation Improvement Program Overview

The Broward Metropolitan Planning Organization (MPO)'s Transportation Improvement Program (TIP) is a five-year program that prioritizes and documents the funding of transportation improvement projects the region expects to build over the next five years. The projects include reconstruction, maintenance, and operation of major highways, arterials, and intersections; maintenance and expansion of the public transit, aviation, and port systems; construction for bicycle paths, and improvements for pedestrians within the Broward region.


The Broward MPO updates the TIP annually and the MPO Board approves the TIP in July every year. The most recently approved TIP by the Board is the FY 2022-2026 TIP. The full TIP document is available at the link <https://browardmpo.org/core-products/transportation-improvement-program-tip>.

To help municipal partners review and monitor projects in the TIP falling in their jurisdiction, the Broward MPO has extracted a list of projects for each municipality from the FY 2022-2026 TIP. The list presented includes projects that fall in this municipal boundary but exclude county-wide and state-wide projects. The chart to the right illustrates how project information is organized.

How to Read the Broward MPO's TIP Pages

Broward MPO Transportation Improvement Program - FY 2022 - 2026

4399901
CITY OF OAKLAND PARK SIDEWALKS - VARIOUS LOCATIONS
Non-SIS



Work Summary: SIDEWALK		From:	
Lead Agency: FDOT		To:	
		Length: 5.641	
		MTP Pg.: 5-3	

Phase	Fund Source	2022	2023	2024	2025	2026	Total
CST	TALT	41,941	0	0	0	0	41,941
CST	SU	2,458,145	0	0	0	0	2,458,145
CST	TALU	184,683	0	0	0	0	184,683
CST	SA	101,183	0	0	0	0	101,183
CST	ACSA	211,597	0	0	0	0	211,597
Total		2,997,549	0	0	0	0	2,997,549

Prior Year Cost:	987,491
Future Year Cost:	
Total Project Cost:	3,985,040

Project Description: 2016 MPO CSLIP PRIORITY #1 FDOT IS DOING THE PROJECT ON BEHALF OF CITY OF OAKLAND PARK SEE WP45 FOR ADDITIONAL DETAILS ROADWAYS INCLUDE: NE 2ND AVE, RIGHT; NE 35TH CT, COMPOSITE; NE 35TH CT, COMPOSITE; NE 35TH ST, COMPOSITE; NE 35TH ST, COMPOSITE; NE 35TH ST, LEFT; NE 34TH ST, LEFT; NE 33RD ST, COMPOSITE; NE 32ND ST, COMPOSITE; NE 32ND ST, COMPOSITE; NE 35TH ST, COMPOSITE; NE 35TH ST, COMPOSITE; NE 35TH ST, COMPOSITE; NE 37TH ST, COMPOSITE; NE 36TH ST, COMPOSITE; NE 36TH ST, COMPOSITE; NE 33RD ST LEFT; NE 33RD ST, COMPOSITE; NE 8TH AVE, LEFT; NE 10TH AVE, LEFT; NE 10TH AVE, COMPOSITE; NE 32ND ST, COMPOSITE; NE 32ND ST, COMPOSITE; NE 11TH AVE, COMPOSITE

2022-26 TIP (4-5-21)

- A **Project Identification**
Project Number (FM#)
Project Name
- B **Project Characteristics**
Work Summary
Lead Agency
Limits
Length
MTP Page Number
SIS Classification
- C **Financial Information**
Phase
Fund Source
Year Funds are Programmed
Prior Year Cost
Future Year Cost
Total Project Cost
- D **Project Description**
Additional information linked to the project
- E **Project Location Map**
Location of where the project will implemented

The TIP may be revised due to changes in project status, project cost, and/or available revenues. These changes can be either a TIP amendment or an administrative modification. To download most recent Municipal TIP Report, please visit <http://browarddev.dtstiptool.com/index.pl>

Steps to download the most recent Municipal TIP Report:

- Step 1: **Visit** <http://browarddev.dtstiptool.com/index.pl>
- Step 2: **Click** the tab titled “Database Search”
- Step 3: Next to the “Municipality” search feature, **click** on the dropdown icon to scroll and **select** the municipality of your choice.
- Step 4: Once the desired municipality is selected, the table below will filter projects to display only those that are within the municipal boundary. **Click** the “Get Report” button above the table.
- Step 5: A window will appear on your screen where you are presented options on how you would like the information displayed. **Read** through the options and **select** the one of your choice.
- Step 6: **Unselect** “Cover Page”
- Step 7: **Click** the “Generate Report” button on the bottom right of the window.
- Step 8: A new button will appear on the window, titled “Download Report”. **Click** this and you will be directed to a new tab with a downloadable PDF of your customized report.
- Step 9: **Enjoy!**

For questions please contact Christopher Restrepo at restrepoc@browardmpo.org or (954) 876-0061.

Section 1 - HIGHWAYS

4335791 I-95 EXPRESS LANES TOLL OPERATIONS

Non-SIS



Work Summary: TOLL COLLECTION

From:

To:

Lead Agency: FDOT

0

MTP Pg.: 5-3

Phase	Fund Source	2022	2023	2024	2025	2026	Total
OPS	TOBF	320,000	320,000	320,000	320,000	320,000	1,600,000
Total		320,000	320,000	320,000	320,000	320,000	1,600,000

Prior Year Cost: 1,726,395

Future Year Cost: 3,619,708

Total Project Cost: 6,946,103

Project Description:

4208093 I-595/SR-862/ P3 FROM E. OF I-75 TO W. OF I-95

Non-SIS



Work Summary: ADD LANES & RECONSTRUCT

From:

To:

Lead Agency: FDOT

Length: 9.815

MTP Pg.: 5-4

Phase	Fund Source	2022	2023	2024	2025	2026	Total
OPS	PKM1	215,047	223,648	232,594	241,898	251,574	1,164,761
PE	GMR	49,000	49,000	49,000	49,000	49,000	245,000
DSB	GFNP	65,000,001	75,000,000	0	0	0	140,000,001
OPS	DI	619,065	5,356,592	3,448,941	1,134,019	873,031	11,431,648
DSB	GMR	10,710,338	2,962,227	80,281,133	56,413,555	55,616,629	205,983,882
OPS	DDR	3,584,558	7,662,797	11,547,604	15,206,315	14,630,259	52,631,533
OPS	D	1,191,767	1,239,438	1,289,016	1,340,576	1,394,199	6,454,996
OPS	STED	6,299,589	0	0	0	0	6,299,589
DSB	DDR	0	0	0	0	2,533,891	2,533,891
Total		87,669,365	92,493,702	96,848,288	74,385,363	75,348,583	426,745,301

Prior Year Cost: 1,420,688,990

Future Year Cost: 2,225,109,085

Total Project Cost: 4,072,543,376

Project Description: P3-PUBLIC PRIVATE PARTNERSHIP/RECONSTRUCTION OF I-595, INCLUDES ADDING EXPRESS LANES, ADDING AUXILIARY LANES, RAMP IMPROVEMENTS, EXTENSION OF SR-84 THROUGH TURNPIKE & SR-7 INTERCHANGE, RECONSTRUCTION OF TURNPIKE INTERCHANGE DESIGN BUILD FINANCE, MAINTAIN & OPERATE/PH58=FHP SERVICES

4208098 I-595/SR-862/P3 FROM E OF I-75 TO W. OF I-95

Non-SIS



Work Summary: RESURFACING

From:

To:

Lead Agency: FDOT

Length: 9.815

MTP Pg.: 5-3

Phase	Fund Source	2022	2023	2024	2025	2026	Total
CST	ACNP	0	0	0	26,255,500	26,977,526	53,233,026
Total		0	0	0	26,255,500	26,977,526	53,233,026

Prior Year Cost:

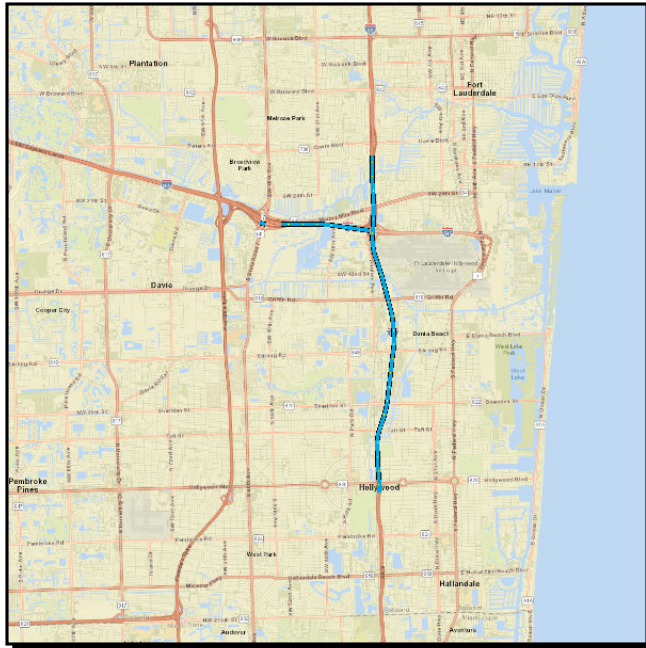
Future Year Cost: 152,670,257

Total Project Cost: 205,903,283

Project Description: RESURFACING FOR P3 PROJECT/G/W 420809-3 CONCESSION AGREEMENT RESURFACING MAY NOT NECESSARILY OCCUR IN THE YEARS PROGRAMMED--IT WILL OCCUR WHEN NEEDED; FUNDING FOR AVAILABILITY PAYMENT

4093542 I-95/I-595 EXPRESS LANES DIRECT CONNECT,I-95 FR STIRLING TO BROWARD BL

Non-SIS



Work Summary: INTERCHANGE - ADD LANES
From:
To:
Lead Agency: FDOT
Length: 8.485
MTP Pg.: 5-4

Phase	Fund Source	2022	2023	2024	2025	2026	Total
DSB	FINC	4,750,000	100,000	100,000	0	0	4,950,000
INC	FINC	2,000,000	500,000	4,500,000	0	0	7,000,000
ENV	FINC	0	0	500,000	0	0	500,000
Total		6,750,000	600,000	5,100,000	0	0	12,450,000

Prior Year Cost: 490,122,838

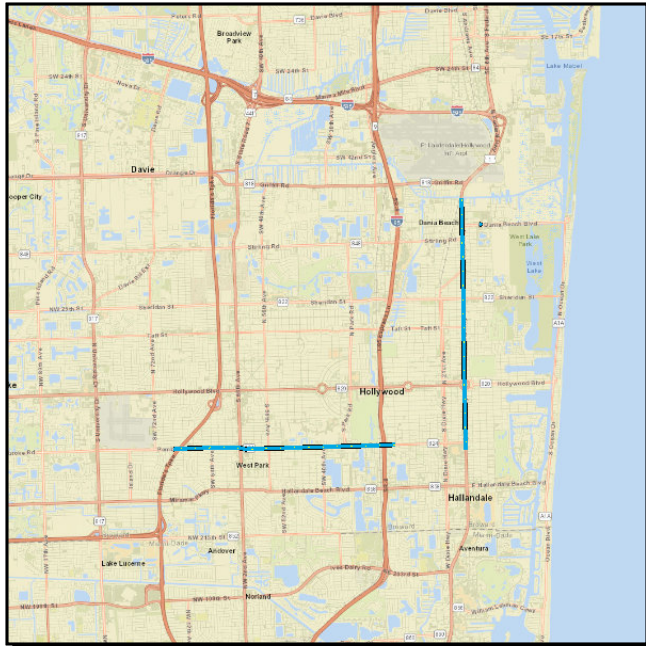
Future Year Cost:

Total Project Cost: 502,572,838

Project Description: I-95/I-595 XPRESS LNS DIR CONNECT G/W 432222-1 I-95 LIMITS FR S OF STIRLING RD TO S OF BROWARD BLVD.(3C) SB/WB +NB/WB RAMPS +5 LN WB CAUSEWAY;409354-1(PD&E);2014 MPO #19;409354-5 (REPAY);TRANS IMPROV FR S OF HOLLYWOOD BLVD TO STIRLING & FR DAVIE BLVD TO S OF BROWARD BLVD STATE FUND ONLY PER M. CLASGENS 10/02/19

4469971 INTERSECTION LIGHTING RETROFIT IMPROVEMENT

Non-SIS



Work Summary: LIGHTING

From:

To:

Lead Agency: FDOT

Length: 9.958

MTP Pg.: 5-36

Phase	Fund Source	2022	2023	2024	2025	2026	Total
RRU	ACSS	0	88,074	0	0	0	88,074
CST	ACSS	0	0	649,968	0	0	649,968
Total		0	88,074	649,968	0	0	738,042

Prior Year Cost: 317,000

Future Year Cost:

Total Project Cost: 1,055,042

Project Description: VARIOUS LOCATIONS WITHIN SOUTHEAST BROWARD COUNTY

4475441 SOUTHBOUND I-95 OFF RAMP TO WESTBOUND I-595

Non-SIS



Work Summary: LIGHTING

From:

To:

Lead Agency: FDOT

Length: 0.738

MTP Pg.: 5-36

Phase	Fund Source	2022	2023	2024	2025	2026	Total
PE	DDR	141,463	0	0	0	0	141,463
PE	ACSS	169,399	0	0	0	0	169,399
PE	SA	5,737	27,107	0	0	0	32,844
CST	ACSS	0	0	0	0	1,169,304	1,169,304
Total		316,599	27,107	0	0	1,169,304	1,513,010

Prior Year Cost:

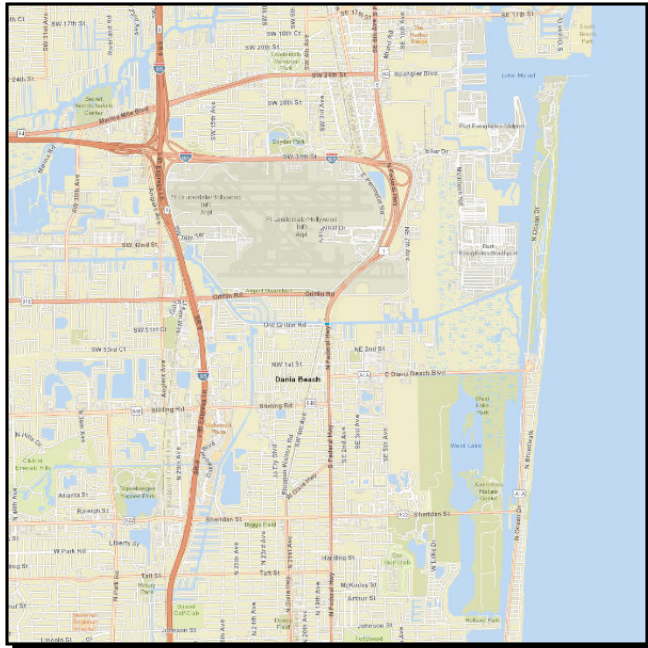
Future Year Cost:

Total Project Cost: 1,513,010

Project Description: B/C RATIO = 6.1 NPV 6,329,175 SHSP EMPHASIS AREA LANE DEPARTURE CRASHES MILL & RESURFACE (WITH HIGH FRICTION SURFACE) THE RAMP WITHIN LIMITS OF CURVE. INSTALL DYNAMIC CURVE WARNING SYSTEM ENHANCE LIGHTING WITHIN THE STUDY LIMITS (ADD NEW LIGHT POLES AND RE-LAMP EXISTING) (SEE WP45)

4435941 SR-5/US-1 OVER DANIA CUTOFF CANAL BRIDGE 860001

Non-SIS



Work Summary:

From:

To:

Lead Agency: FDOT

Length: 0.018

MTP Pg.: 5-3

Phase	Fund Source	2022	2023	2024	2025	2026	Total
CST	DIH	43,947	0	0	0	0	43,947
CST	BRRP	856,963	0	0	0	0	856,963
Total		900,910	0	0	0	0	900,910

Prior Year Cost: 291,438

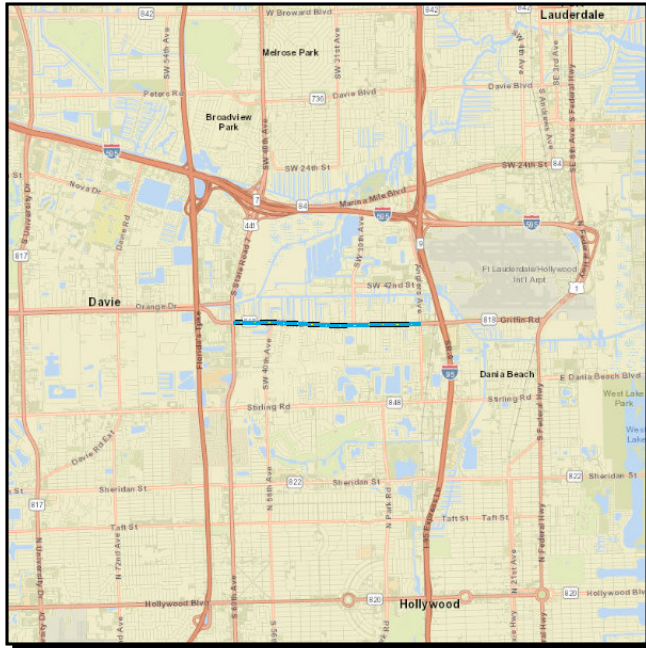
Future Year Cost:

Total Project Cost: 1,192,348

Project Description: FENDER MODIFICATION AND SLOPE PROTECTION.

4438461 SR-818/GRIFFIN RD FROM SR-7/US-441 TO ANGLERS AVENUE

Non-SIS



Work Summary: LIGHTING

From:

To:

Lead Agency: FDOT

Length: 2.448

MTP Pg.: 5-3

Phase	Fund Source	2022	2023	2024	2025	2026	Total
PE	DIH	13,647	0	0	0	0	13,647
CST	ACSS	0	0	1,943,996	0	0	1,943,996
CST	DIH	0	0	69,554	0	0	69,554
Total		13,647	0	2,013,550	0	0	2,027,197

Prior Year Cost: 256,839

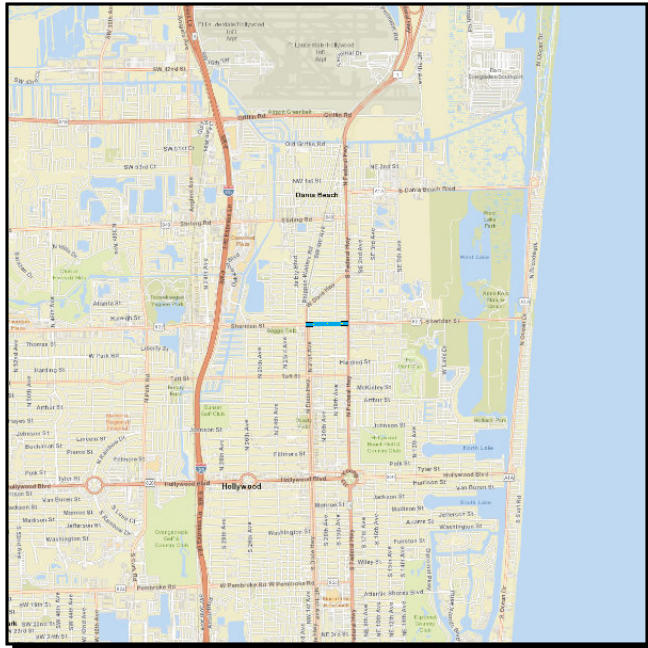
Future Year Cost:

Total Project Cost: 2,284,036

Project Description: ANTICIPATED NPV=\$2,300,395;B/C=3.4;REMOVE(1)EXISTING LUMINAIRE;INSTALL(1) NEW POLE WITH 338-WATT LED LUMINAIRES MOUNTED AT A HEIGHT OF 45 FEET; INSTALL (89) NEW LIGHT POLES (THAT AVOID UTILITY CONFLICTS)WITH 130-WATT LED LUMINAIRES MOUNTED AT A HEIGHT OF 35FEET;RETROFIT(65) EXISTING RETROFIT (65)EXISTING HPS COBRA HEAD WITH NEW LED 388-WATT LUMINAIRES

4479221 SR-822/SHERIDAN STREET FROM DIXIE HIGHWAY TO SR-5/US 1

Non-SIS



Work Summary: PD&E/EMO STUDY

From:

To:

Lead Agency: FDOT

0

MTP Pg.: 5-36

Phase	Fund Source	2022	2023	2024	2025	2026	Total
PDE	DDR	0	0	0	0	500,000	500,000
PDE	DIH	0	0	0	0	5,000	5,000
Total		0	0	0	0	505,000	505,000

Prior Year Cost:

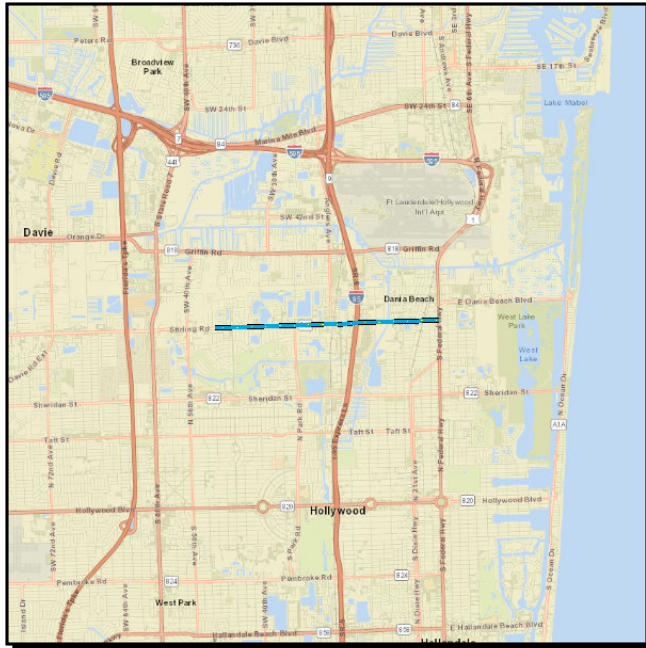
Future Year Cost:

Total Project Cost: 505,000

Project Description: 2021 MPO PRIORITY # 11 IS R/W NEEDED

4463701 SR-848/STIRLING ROAD FROM WEST OF NORTH 58TH AVENUE TO SR-5/US-1

Non-SIS



Work Summary: RESURFACING

From:

To:

Lead Agency: FDOT

Length: 3.94

MTP Pg.: 5-36

Phase	Fund Source	2022	2023	2024	2025	2026	Total
PE	DIH	52,450	0	0	0	0	52,450
PE	DDR	250,894	0	0	0	0	250,894
CST	DIH	0	0	31,278	32,202	0	63,480
CST	DDR	0	0	907,051	0	0	907,051
CST	NHRE	0	0	7,068,739	0	0	7,068,739
Total		303,344	0	8,007,068	32,202	0	8,342,614

Prior Year Cost: 552,450

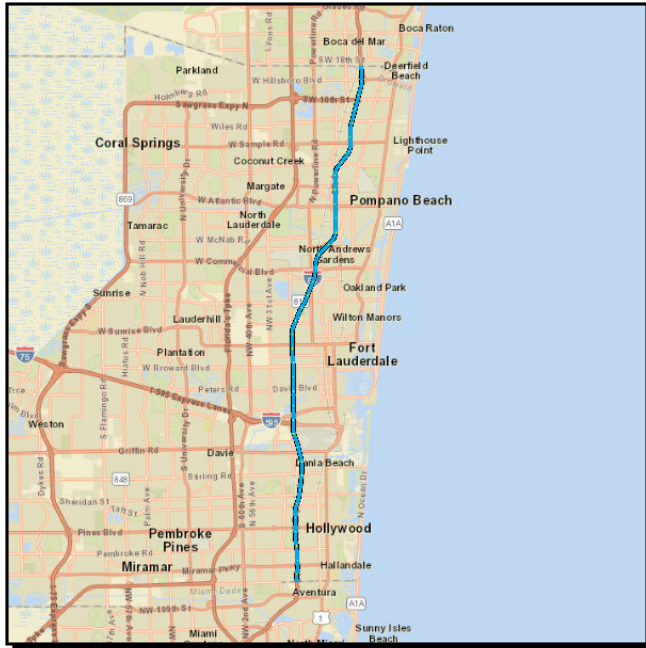
Future Year Cost:

Total Project Cost: 8,895,064

Project Description:

4331088 SR-9/I-95 FR MIAMI-DADE/BROWARD COUNTY LINE TO PALM BEACH COUNTY LINE

Non-SIS



Work Summary: PRELIM ENG FOR FUTURE CAPACITY

From:

To:

Lead Agency: FDOT

Length: 25.307

MTP Pg.: 5-5

Phase	Fund Source	2022	2023	2024	2025	2026	Total
CST	ACNP	250,000	0	0	0	0	250,000
CST	DDR	0	500,000	250,000	0	0	750,000
Total		250,000	500,000	250,000	0	0	1,000,000

Prior Year Cost: 15,951,121

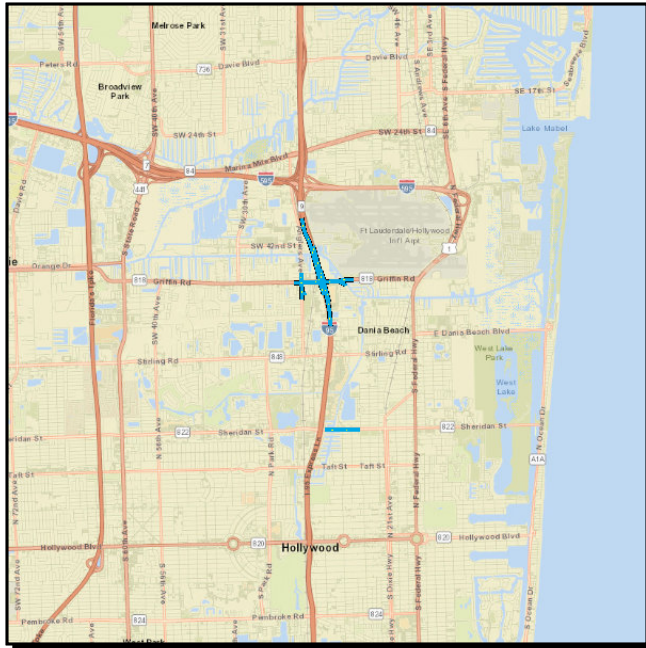
Future Year Cost:

Total Project Cost: 16,951,121

Project Description: CORRIDOR DESIGN CONSULTANT CONTRACT #2 FOR I-95 PHASE 3 CORRIDOR-433108 1

4391701 SR-9/I-95 FROM MIAMI-DADE/BROWARD COUNTY LINE TO NORTH OF GRIFFIN ROAD

Non-SIS



Work Summary: INTERCHANGE JUSTIFICA/MODIFICA

From:

To:

Lead Agency: FDOT

Length: 12.932

MTP Pg.: 5-5

Phase	Fund Source	2022	2023	2024	2025	2026	Total
PDE	LF	235,000	0	0	0	0	235,000
PDE	ACNP	265,000	4,500,000	0	0	0	4,765,000
ENV	ACNP	0	0	0	20,000	0	20,000
PE	ACNP	0	0	0	0	14,860,000	14,860,000
Total		500,000	4,500,000	0	20,000	14,860,000	19,880,000

Prior Year Cost:

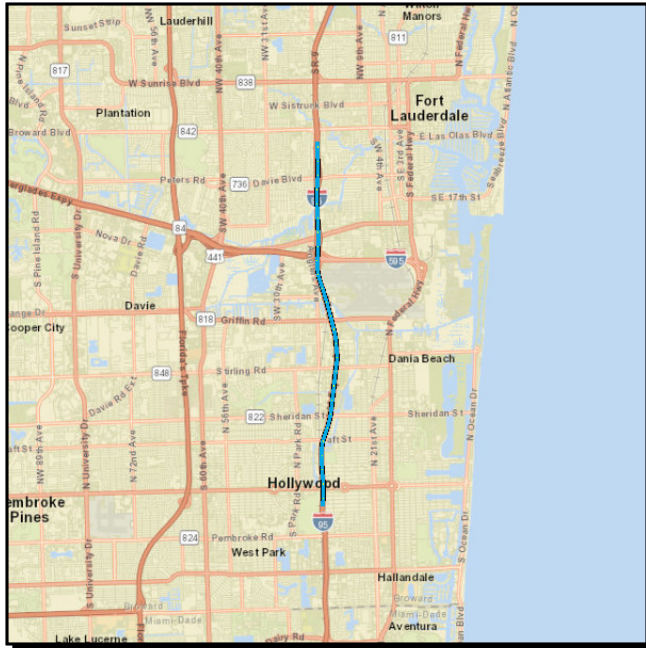
Future Year Cost: 83,801,673

Total Project Cost: 103,681,673

Project Description: INTERCHANGE IMPROVEMENTS:SHERIDAN ST, STIRLING & GRIFFIN RD LFA WITH BROWARD COUNTY PHASE 22-01; I-95/GRIFFIN RD-SURTAX MAINLINE IMPRV: SR-9/I-95 MD/BROW CNTY LINE TO N. OF GRIFFIN

4093544 SR-9/I-95 FROM S. OF SR-820/HOLLYWOOD BLVD. TO DAVIE BLVD.

Non-SIS



Work Summary: LANDSCAPING

From:

To:

Lead Agency: FDOT

Length: 7.84

MTP Pg.: 5-3

Phase	Fund Source	2022	2023	2024	2025	2026	Total
PE	DIH	0	21,090	21,090	0	0	42,180
PE	DDR	0	446,616	0	0	0	446,616
CST	DIH	0	0	0	0	113,937	113,937
CST	DDR	0	0	0	0	3,305,103	3,305,103
Total		0	467,706	21,090	0	3,419,040	3,907,836

Prior Year Cost:

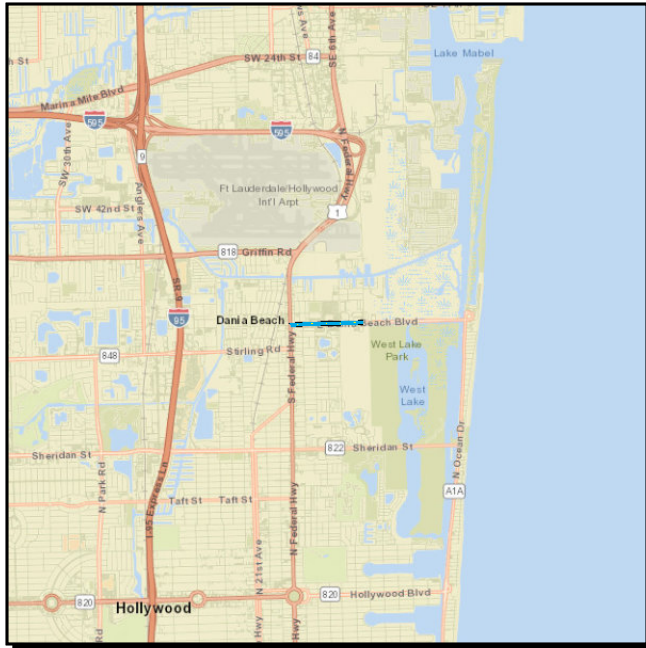
Future Year Cost:

Total Project Cost: 3,907,836

Project Description: STANDALONE LANDSCAPE ALONG SR-9/I-95 CORRIDOR AND HOLLYWOOD, SR-818/GRIFFIN RD, AND I-95 INTERCHANGES. I-95 EXPRESS PHASE 3C

4461981 SR-A1A/DANIA BEACH BLVD FROM SR-5/US-1 TO GULFSTREAM ROAD

Non-SIS



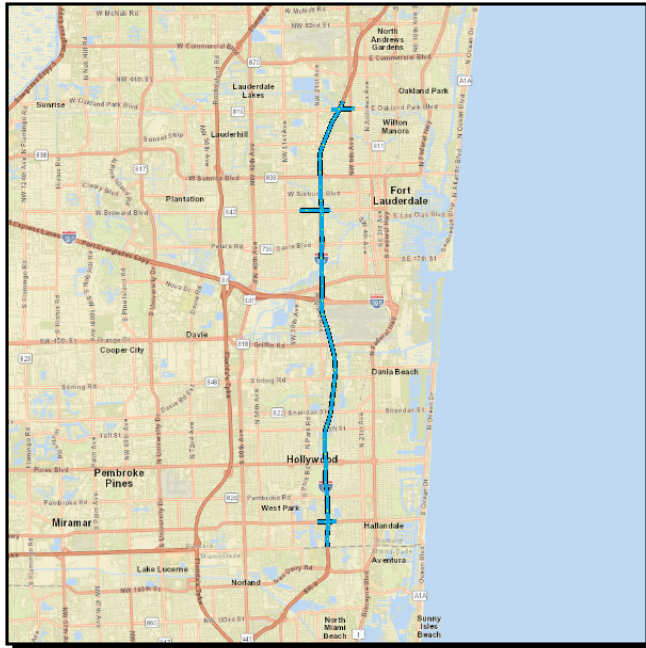
Work Summary: RESURFACING **From:**
To:
Lead Agency: FDOT **Length:** 0.766
MTP Pg.: 5-3

Phase	Fund Source	2022	2023	2024	2025	2026	Total
PE	DIH	20,343	0	0	0	0	20,343
CST	DIH	0	0	44,363	0	0	44,363
CST	DDR	0	0	1,402,977	0	0	1,402,977
Total		20,343	0	1,447,340	0	0	1,467,683

Prior Year Cost: 329,845
Future Year Cost:
Total Project Cost: 1,797,528
Project Description:

4441171 TSM&O GENERATOR INTEGRATION - 3 LOCATIONS

Non-SIS



Work Summary: MISCELLANEOUS CONSTRUCTION

From:

To:

Lead Agency: FDOT

Length: 2.303

MTP Pg.: 5-3

Phase	Fund Source	2022	2023	2024	2025	2026	Total
CST	DIH	60,952	0	0	0	0	60,952
CST	DDR	1,410,427	0	0	0	0	1,410,427
Total		1,471,379	0	0	0	0	1,471,379

Prior Year Cost: 445,867

Future Year Cost:

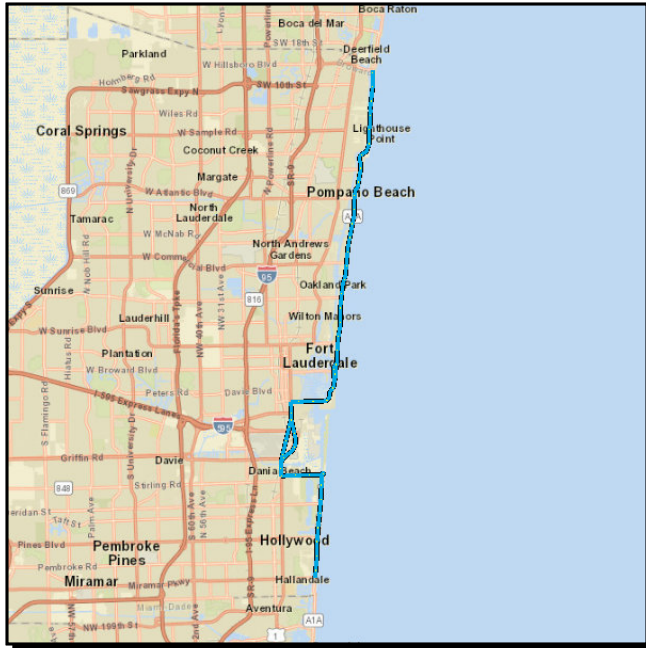
Total Project Cost: 1,917,246

Project Description: SR-9/I-95 AND SR-816/OAKLAND PARK BLVD; SR-9/I-95 AND SR-842/BROWARD BLVD; SR-9/I-95 AND SR-858/HALLANDALE BEACH BLVD

Section 8 - TRANSPORTATION PLANNING

4417331 A1A MULTIMODAL STUDY

Non-SIS



Work Summary: URBAN CORRIDOR PLANNING

From:

To:

Lead Agency: FDOT

Length: 30.253

MTP Pg.: 5-3

Phase	Fund Source	2022	2023	2024	2025	2026	Total
PLN	DDR	0	800,000	0	0	0	800,000
Total		0	800,000	0	0	0	800,000

Prior Year Cost:

Future Year Cost:

Total Project Cost: 800,000

Project Description: SR-858/HALLANDALE BEACH BLVD TO SR-810/HILLSBORO BLVD INCLUDES RESILIENCY COMPONENT-2021 BROWARD MPO ROADWAY PRIORITY #13; SR-A1A FROM HALLANDALE BEACH BLVD TO SOUTH OF ARIZONA STREET IS R/W NEEDED

Section 10 - FLP: INTERMODAL

4233932 BROWARD/I-95 EXPRESS BUS PURCHASE & STATION IMPROVEMENTS

Non-SIS



Work Summary: INTERMODAL HUB CAPACITY

From:

To:

Lead Agency: BROWARD COUNTY

0

MTP Pg.: 5-4

Phase	Fund Source	2022	2023	2024	2025	2026	Total
CAP	DPTO	851,102	0	0	0	0	851,102
Total		851,102	0	0	0	0	851,102

Prior Year Cost: 9,829,693

Future Year Cost:

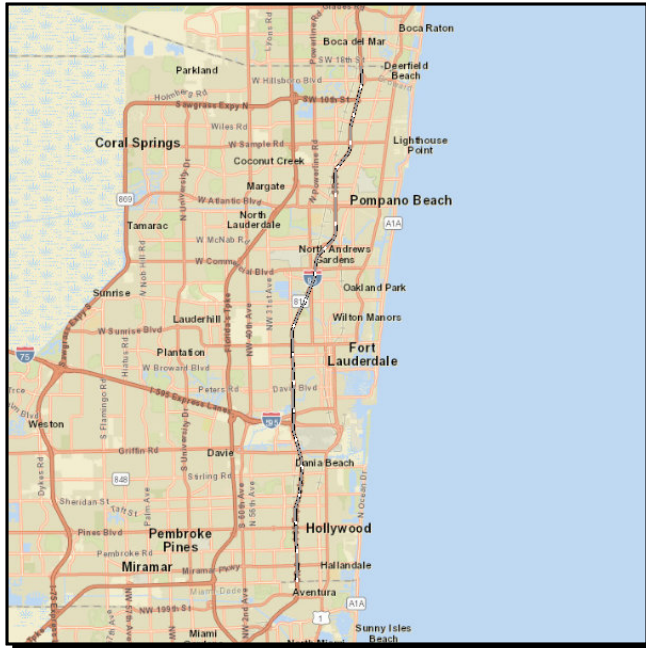
Total Project Cost: 10,680,795

Project Description: PHASE 2 EXPRESS BUS REPLACEMENT

Section 11 - MISCELLANEOUS

4402322 I-95/MOT/ENHANCED OPERATIONS IN BROWARD & PALM BEACH

Non-SIS



Work Summary: OPERATING/ADMIN. ASSISTANCE

From:

To:

Lead Agency: Responsible Agency Not Available

0

MTP Pg.: 5-3

Phase	Fund Source	2022	2023	2024	2025	2026	Total
OPS	DS	200,000	200,000	200,000	0	200,000	800,000
Total		200,000	200,000	200,000	0	200,000	800,000

Prior Year Cost:

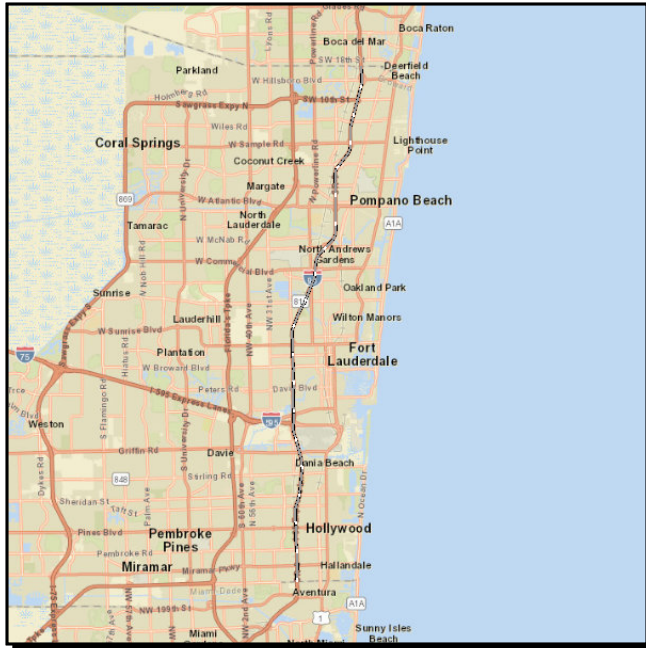
Future Year Cost:

Total Project Cost: 800,000

Project Description: HOV ENFORCEMENT

2314824 I-95/MOT/ENHANCED OPERATIONS IN BROWARD & PALM BEACH

Non-SIS



Work Summary: OPERATING/ADMIN. ASSISTANCE

From:

To:

Lead Agency: Responsible Agency Not Available

0

MTP Pg.: 5-3

Phase	Fund Source	2022	2023	2024	2025	2026	Total
OPS	TOBG	377,918	377,918	377,918	377,918	377,918	1,889,590
OPS	TOBD	377,918	377,918	377,918	377,918	377,918	1,889,590
Total		755,836	755,836	755,836	755,836	755,836	3,779,180

Prior Year Cost:

Future Year Cost:

Total Project Cost: 3,779,180

Project Description: EXEMPT CONTRACT FOR FHP EXPRESS LANES ENFORCEMENT