



TRANSPORTATION IMPROVEMENT PROGRAM

FY 2021 - 2025

Note: Revisions / amendments to this document can be found at the website below

Approved: July 9, 2020 | Amended 10/8/2020 | Modified 11/3/2020

Please find us at:

<http://www.browardmpo.org/index.php/core-products/transportation-improvement-program-tip>

For complaints, questions or concerns about civil rights or nondiscrimination; or for special requests under the Americans with Disabilities Act, please contact: Erica Lychak, Communications Manager/Title VI Coordinator at (954) 876-0058 or lychake@browardmpo.org

Broward MPO
Metropolitan Planning Organization

BrowardMPO.org
100 West Cypress Creek Road,
6th Floor, Suite 650
Fort Lauderdale, FL 33309-2122

GUIDING PRINCIPLES

Our Mission

To collaboratively plan, prioritize, and fund the delivery of diverse transportation options.

Our Vision

Our work will have measurable positive impact by ensuring transportation projects are well selected, funded, and delivered.



TRANSPORTATION IMPROVEMENT PROGRAM



FY 2021 - 2025

The Transportation Improvement Program has been developed consistent with federal and state requirements and approved by the Broward MPO on July 9, 2020.

A large, stylized handwritten signature in blue ink, which appears to read "Frank C. Ortis", is positioned above a horizontal blue line.

MPO Chair Frank C. Ortis



The preparation of this report has been financed in part through grants from the Federal Highway Administration and Federal Transit Administration, U.S. Department of Transportation, under the Metropolitan Planning Program, Section 104(f) of Title 23, U.S. Code. The contents of this report do not necessarily reflect the official views or policy of the U.S. Department of Transportation.

Trade Centre South | 100 West Cypress Creek Road, Suite 650 | Fort Lauderdale, FL 33309-2122 | BrowardMPO.org
For complaints, questions or concerns about civil rights or nondiscrimination, or for special requests under the Americans with Disabilities Act, please contact: Erica Lychak, Communications Manager/Title VI Coordinator at (954) 876-0058 or lychake@browardmpo.org

Table of Contents

EXECUTIVE SUMMARY	vi
1. LEGEND AND ABBREVIATIONS.....	1
1.1 Funding Legend.....	1
1.2 Phase Code Legend	4
1.3 Abbreviations	5
1.4 Definitions.....	10
2. NARRATIVE	12
2.1 Purpose.....	12
2.2 Financial Plan.....	13
2.3 Project Selection.....	13
2.4 Consistency with other Plans	13
2.5 Project Priorities.....	17
2.5.1 Methodology Overview	17
2.5.2 Priorities List	21
2.6 Implemented Projects – Annual Listing of Obligated Projects (ALOP).....	21
2.7 Public Involvement and Interagency Consultation	21
2.8 Certification.....	22
2.9 Congestion Management Process (CMP) / Livability Planning (LP).....	23
2.10 Transportation Disadvantaged (TD).....	23
2.11 Environmental Justice Analysis.....	24
3. PERFORMANCE MANAGEMENT	30
3.1 Safety Performance Measures (PM1)	30

3.2	Pavement and Bridge Condition Measures (PM2).....	36
3.3	System Performance (PM3).....	39
3.4	Transit Asset Management.....	43
3.5	Transit Safety Performance.....	47
4.	FUNDING SUMMARY.....	48
4.1	Five-Year Summary of Projects by Fund Source.....	48
4.2	Five-Year Summary of Projects by Fund Category.....	49
5.	PROJECT LIST.....	5-1-1
5.1	Highways.....	5-1-1
5.2	Turnpike.....	5-2-1
5.3	FLP: Transit.....	5-3-1
5.4	Florida Rail Enterprise.....	5-4-1
5.5	FLP: Rail.....	5-5-1
5.6	FLP: Aviation.....	5-6-1
5.7	FLP: Seaport.....	5-7-1
5.8	Transportation Planning.....	5-8-1
5.9	Maintenance.....	5-9-1
5.10	FLP: Intermodal.....	5-10-1
5.11	Miscellaneous.....	5-11-1
5.12	Transportation Disadvantaged.....	5-12-1
5.13	Flexed FHWA to FTA.....	5-13-1
5.14	SFRTA Formula Funds Funded Projects.....	5-14-1
5.15	Port Everglades Funded Projects.....	5-15-1
6.	PROJECT INDEX.....	6-1
7.	APPENDICES.....	7-1-1

7.1	Appendix A Multimodal Priorities List	7-1-1
7.2	Appendix B Annual of Obligated List of Projects	7-2-1
7.3	Appendix C Fact Sheet.....	7-3-1
7.4	Appendix D Notice of Public Meetings and Comment Period	7-4-1
7.5	Appendix E TIP Revisions.....	7-5-1
	2020/2021 Roll Forward Report TIP Amendment #1 (10/08/2020).....	7-5-2
	Administrative Modifications # 1 (11/03/2020).....	7-5-62

EXECUTIVE SUMMARY

Introduction

The Broward Metropolitan Planning Organization (MPO)'s Transportation Improvement Program (TIP) is a five-year program that prioritizes and documents the funding of transportation improvement projects the region expects to build over the next five years. The projects include reconstruction, maintenance, and operation of major highways, arterials, and intersections; maintenance and expansion of the public transit, aviation, and port systems; construction for bicycle paths, and improvements for pedestrians within the Broward region. The TIP is a tool to advance projects from Long Range Transportation Plan (LRTP) to a short-range five-year program through the Multimodal Priorities List (MMPL). All TIP projects are evaluated to assure consistency with the goals and objectives of the LRTP 2045. The LRTP 2045 is also known as Commitment 2045 Metropolitan Transportation Plan (2045 MTP).

The Broward MPO is the agency responsible for transportation planning, intergovernmental coordination, and transportation funding allocations in Broward County. Each year, the MPO updates the TIP to decide how to spend federal, state, and local transportation funds for capital projects. Guided by the Broward MPO's goals and objectives, the Broward MPO works with the public, planning organizations, government agencies, elected officials, and community groups to develop the TIP.

Federal Fiscal Years FY 2021-2025 TIP Overview

Investments included in the TIP (excluding information only projects) with funding from federal (Federal Highway Administration (FHWA) and Federal Transit Administration (FTA)), state and local sources are in excess of \$4.9 billion, covering aviation, bicycle/pedestrian, highways, seaport, rail, and transit. The TIP funds a total of 460 projects. Figure ES-1 shows that five funding sources are used to implement projects in the TIP FY 2021-2025. Accounting for about 43% of the TIP, the top funding source is "State". Figure ES-2 shows how the investments for FYs 2021-2025 are distributed across transportation modes.

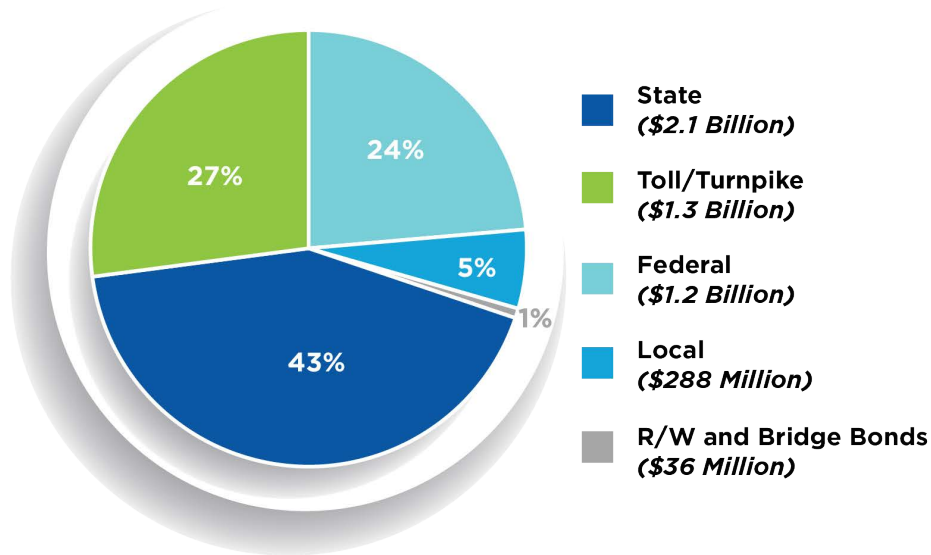


Figure ES-1 Funding Summary by Source

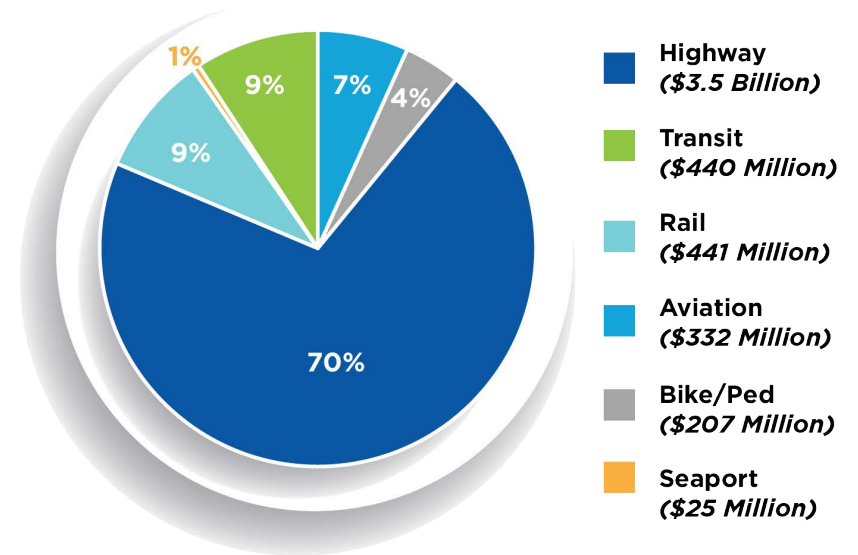


Figure ES-2 Funding Summary by Mode

Highways and bicycle/pedestrian projects worth about \$3.7 billion account for nearly 74% of the total funding amount programmed in the five-year period. Of this, \$2.9 billion is devoted to the Strategic Intermodal System (SIS) roadways.

The TIP provides the transit program with about \$440 million making up 9% of total programmed funding amount to address the capital needs prioritized by Broward County Transit (BCT), South Florida Regional Transportation Authority (SFRTA) and the City of Fort Lauderdale transit agencies. The transit program is predominantly dedicated to maintaining a state of good repair for all assets throughout the transit system and transit operation.

The TIP invests \$441 million representing about 9% of total investments to support rail projects for studies, maintenance, operation, and capacity improvements.

The TIP programs \$332 million accounting for 7% of total investments to support facility preservation, capacity improvements, and operations for the four airports, Fort Lauderdale Executive, Fort Lauderdale/Hollywood International Airport, North Perry Airport, and Pompano Beach Airport.

The TIP includes \$25 million accounting for 1% of total investments to support the Port Everglades projects for maintaining, operating, and improving its facilities.

The TIP addresses all Federal required performance measures and targets including safety (PM1), bridge and pavement (PM2), system performance (PM3), and transit asset management (TAM).

Broward MPO Attributable Funds

During FYs 2021-2025, the Broward MPO plans to fund 55 projects with its attributable funds:

- 48 bicycle/pedestrian projects worth approximately \$92 million, such as Old Griffin Road from Griffin Road to West of Bryan Road
- 4 major infrastructure projects worth approximately \$8.6 million, such as University Drive from NW 40th Street to Sawgrass Expressway
- 3 transportation planning projects worth approximately \$22 million

Highlights of Projects and Programs

The TIP includes details regarding projects that will be implemented during next five years. Some highlights includes:

Projects

- \$424 million to add lanes on SR-869/SW 10 Street from West of SR-845/Powerline Road to West of Military Trail
- \$331 million to widen the Sawgrass Expressway from South of NW 8th to Atlantic BLVD
- \$383 million to improve interchanges on SR-9/I-95 from South of SW 10th Street to North of Hillsboro Boulevard
- \$21 million for adding lanes on and reconstructing University Drive from NW 40th Street to Sawgrass Expressway
- \$23 million for Loxahatchee Road From Arthur Marshall Loxahatchee Refuge to SR-7/US-441 for widening/resurfacing existing lanes

Programs

The TIP provides funds for projects in the Broward MPO Complete Street Master Plan and the Broward MPO Complete Streets and other Localized Initiatives Program (CSLIP) to improve bicyclist and pedestrian safety.

Broward MPO Complete Street Master Plan (CSMP) Program

The TIP funds 25 projects in Broward MPO CSMP Program worth approximately \$145 million. The focus of the Program is to implement active transportation projects and guide them from the planning phase through design and construction. Projects under this

program include bicycle and pedestrian facilities and other Complete Streets elements that further complement the goals and vision of the 2045 MTP and other initiatives such as Congestion Management Process (CMP) / Livability Planning (LP) corridor studies.

Broward MPO Complete Streets Local Initiatives Program (CSLIP)

The TIP invests about \$80 million to fund 45 projects from the program. The MPO’s CSLIP provides funding for small local transportation projects which improve the safety and mobility for all transportation users in Broward. This competitive grant program can fund projects such as complete streets, traffic calming and intersection improvements, ADA upgrades, mobility hubs, bus shelters, bike racks, and technology advancements such as transit signal priority and traffic control devices.

Public Involvement

The Broward MPO ensures compliance with the public involvement requirements outlined in 23 Code of Federal Regulations 450.316(b) (1) & 450.324(c) and Section 339.175(7), Florida Statutes. Public involvement for the development of the TIP is received through regularly scheduled meetings of the MPO Governing Board and its advisory committees. Table ES-1 shows critical meetings/steps in the TIP development process.

ES-1 Important Dates in the TIP Development Process

Date	Activity
March 11, 2019	Initial meeting with FDOT to discuss the MMPL
April 24, 2019	TAC/CAC - New Format Presentation for the MMPL
May 9, 2019	MPO Board - New Format Presentation for the MMPL
May 16, 2019	Partner agencies review the Draft MMPL
June 13, 2019	Submitted the Draft MMPL to the TAC and CAC for review
June 26, 2019	TAC and CAC approved the MMPL
June 27, 2019	Submitted the Draft MMPL to the MPO Board for review
July 11, 2019	MPO Board approved the MMPL
July 15, 2019	Meeting with FDOT to discuss the MMPL
August 1, 2019	Submitted the approved MMPL to District 4
September 23, 2019	Received the Draft Tentative Work Program FY 2021-2025
September 25, 2019	TAC/CAC approved the Draft Tentative Work Program FY 2021-2025
October 10, 2019	MPO Board approved the Draft Tentative Work Program FY 2021-2025
April 15, 2020	District 4 provided the TIP download files

Date	Activity
May 31 & June 4, 2020	Notice of public meetings and comment period
June 4, 2020	MPO makes the Draft TIP available for public comment and distributes to review agencies in TIP distribution list
June 24, 2020	TAC and CAC recommends MPO Board to approve the TIP
July 1, 2020	The MPO makes Revised Draft TIP available for public comment and distributes to review agencies in TIP distribution list
July 9, 2020	MPO Board approves TIP FY 2021-2025
July 10 - 15, 2020	Compile public feedback
July 15, 2020	The MPO distributes the final TIP to District four and DEO

TIP Revision

The TIP may be revised due to changes in project status, project cost, and/or available revenues. These changes can be either a TIP amendment or an administrative modification. Amendment(s) may be for the purpose of deleting projects, adding projects, advancing projects, revising the funding of projects, or modifying the scope or limits of projects. As the MPO Board adopts the amendments, these amendments are incorporated into the Interactive TIP and posted on the BMPO's website at www.BrowardMPO.org under 'What We Do' tab and the 'Transportation Improvement Program' tab under 'Amendments'. An administrative modification is required if changes don't satisfy the TIP amendment criteria. These administrative modifications are approved by the MPO Executive Director and incorporated into the TIP as well.

For comments, send correspondence to:

Broward Metropolitan Planning Organization
<http://www.browardmpo.org/index.php/contact-us>
 100 West Cypress Creek Road
 6th Floor, Suite 650
 Fort Lauderdale, FL 33309
 Email to: info@browardmpo.org

1. LEGEND AND ABBREVIATIONS

1.1 Funding Legend

Fund Code	Fund Code Description	Funding Source
ACFP	AC FREIGHT PROG (NFP)	Federal
ACID	ADV CONSTRUCTION SAFETY (HSID)	Federal
ACLD	ADV CONSTRUCTION SAFETY (HSLD)	Federal
ACNP	ADVANCE CONSTRUCTION NHPP	Federal
ACSA	ADVANCE CONSTRUCTION (SA)	Federal
ACSS	ADVANCE CONSTRUCTION (SS,HSP)	Federal
ACSU	ADVANCE CONSTRUCTION (SU)	Federal
BNIR	INTRASTATE R/W & BRIDGE BONDS	R/W and Bridge Bonds
BRRP	STATE BRIDGE REPAIR & REHAB	State 100%
CIGP	COUNTY INCENTIVE GRANT PROGRAM	State 100%
CM	CONGESTION MITIGATION - AQ	Federal
D	UNRESTRICTED STATE PRIMARY	State 100%
DDR	DISTRICT DEDICATED REVENUE	State 100%
DI	ST. - S/W INTER/INTRASTATE HWY	State 100%
DIH	STATE IN-HOUSE PRODUCT SUPPORT	State 100%
DIS	STRATEGIC INTERMODAL SYSTEM	State 100%
DITS	STATEWIDE ITS - STATE 100%.	State 100%
DL	LOCAL FUNDS - PTO - BUDGETED	Local
DPTO	STATE - PTO	State 100%
DS	STATE PRIMARY HIGHWAYS & PTO	State 100%
DSB2	EVERGLADES PKY/ALLIGATOR ALLEY	Toll/Turnpike
DSBD	I-95 EXPRESS LANES	Toll/Turnpike
DSPC	SERVICE PATROL CONTRACT	State 100%
DU	STATE PRIMARY/FEDERAL REIMB	Federal
FAA	FEDERAL AVIATION ADMIN	Federal
FINC	FINANCING CORP	State 100%

Fund Code	Fund Code Description	Funding Source
FTA	FEDERAL TRANSIT ADMINISTRATION	Federal
FTAT	FHWA TRANSFER TO FTA (NON-BUD)	Federal Earmark
GMR	GROWTH MANAGEMENT FOR SIS	State 100%
HP	FEDERAL HIGHWAY PLANNING	Federal
LF	LOCAL FUNDS	Local
LFB	LOCAL FUNDS BUDGET	Local
LFP	LOCAL FUNDS FOR PARTICIPATING	Local
NHRE	NAT HWY PERFORM - RESURFACING	Federal
NHTS	NATIONAL HWY TRAFFIC SAFETY	Federal
PKBD	TURNPIKE MASTER BOND FUND	Toll/Turnpike
PKM1	TURNPIKE TOLL MAINTENANCE	Toll/Turnpike
PKYI	TURNPIKE IMPROVEMENT	Toll/Turnpike
PKYO	TURNPIKE TOLL COLLECTION/OPER.	Toll/Turnpike
PKYR	TURNPIKE RENEWAL & REPLACEMENT	Toll/Turnpike
PL	METRO PLAN (85% FA; 15% OTHER)	Federal
PORT	SEAPORTS	State 100%
RED	REDISTR. OF FA (SEC 1102F)	Federal
RHH	RAIL HIGHWAY X-INGS - HAZARD	Federal
SA	STP, ANY AREA	Federal
SIWR	2015 SB2514A-STRATEGIC INT SYS	State 100%
SR2T	SAFE ROUTES - TRANSFER	Federal
STED	2012 SB1998-STRATEGIC ECON COR	State 100%
SU	STP, URBAN AREAS > 200K	Federal
SUT	FTA TRANSFER TO FHWA	Federal Earmark
TALL	TRANSPORTATION ALTS-	Federal
TALN	TRANSPORTATION ALTS- < 5K	Federal
TALT	TRANSPORTATION ALTS- ANY AREA	Federal
TALU	TRANSPORTATION ALTS- >200K	Federal
TDTF	TRANS DISADV -TRUST FUND	State 100%
TDTF/TDDR	TRANS DISADV -TRUST FUND/DDR USE	State 100%

Fund Code	Fund Code Description	Funding Source
TDVD	TRANSPORTATION DIS- ADVANTAGE VOLUNTARY DOLLARS	Local
TM02	EVERGLADES PARKWAY	Toll/Turnpike
TMBD	I-95 EXPRESS LANES	Toll/Turnpike
TMBG	I-75 ML TOLL MAINTENANCE	Toll/Turnpike
TO02	EVERGLADES PARKWAY	Toll/Turnpike
TOBD	I-95 EXPRESS LANES	Toll/Turnpike
TOBF	I-595	Toll/Turnpike
TOBG	I-75 ML TOLL OPERATIONS	Toll/Turnpike
TRIP	TRANS REGIONAL INCENTIVE PROGM	State 100%
TRWR	2015 SB2514A-TRAN REG INCT PRG	State 100%

1.2 Phase Code Legend

Phase Abbreviation	Phase Group
ADM	ADMINISTRATION
CAP	CAPITAL
CST	CONSTRUCTION
DSB	DESIGN BUILD
ENV	ENVIRONMENTAL
INC	CONTRACT INCENTIVES
LAR	LOCAL ADVANCE REIMBURSE
MNT	BRDG/RDWY/CONTRACT MAINT
OPS	OPERATIONS
PDE	PROJECT DEVELOPMENT AND ENVIRONMENTAL STUDY
PE	PRELIMINARY ENGINEERING
PLN	PLANNING
ROW	RIGHT OF WAY
RRU	RAILROAD & UTILITIES

1.3 Abbreviations

Abbreviations	Meaning
2L, 3L, 4L, 6L, or 8L	2, 3, 4, 6, or 8 Lanes
4 or 6LD	4 or 6 Lanes Divided
ACOE	Army Corps of Engineers
ALOP	Annual Listing of Obligated Projects
ARRA	American Recovery and Reinvestment Act
ADA	Americans with Disabilities Act of 1990
ATMS	Advanced Traffic Management System
AVE	Avenue
BAC	Bicycling Advisory Committee
BC	Broward County
BCH	Beach
BCT	Broward County Transit
BCTC	Broward Community Transportation Coordinator
BLVD	Boulevard
BRT	Bus Rapid Transit
CC	County Commission
CDBG	Community Development Block Grant
CEI	Construction Engineering and Inspection
CFR	Code of Federal Regulations
CIP	Capital Improvement Program
CAC	Citizens Advisory Committee
CIRC	Circulation
C/L	County Line
CMAQ	Congestion Mitigation & Air Quality Improvement Program
CMP	Congestion Management Process
CMSS	Changeable Message Signs System
CO	County
CRA	Community Redevelopment Authority
CSX RR	Formerly Seaboard Coastline Railroad
CTC	Community Transportation Coordinator
DFLTMA	Downtown Fort Lauderdale Transportation Management Association

Abbreviations	Meaning
DOPA	Designated Official Planning Agency
DR	Drive
DRI	Development of Regional Impact
DTS	Data Transfer Solutions
D/W	Districtwide
E	East
EB	Eastbound
EMO	Environmental Management Office
ENG	Engineering
E/W	East/West
FAST	Fixing America's Surface Transportation
FAU	Florida Atlantic University
FDEP	Florida Department of Environmental Protection
FDOT	Florida Department of Transportation
FEC RR	Florida East Coast Railroad
FHWA	Federal Highway Administration
FIHS	Florida Intrastate Highway System
FLP	Freight, Logistics & Passenger
FM #	Financial Management Number
FMTTP	Freight Mobility and Trade Plan
FS	Florida Statutes
FTA	Federal Transit Administration
FTP	Florida's Turnpike
FY	Fiscal Year
HEFT	Homestead Extension of Florida's Turnpike
HOV	High Occupancy Vehicle
HWY	Highway
ICWW	Intracoastal Waterway
INC	Construction Incentive
ITS	Intelligent Transportation Systems
JARC	Job Access and Reverse Commute
JPA	Joint Participation Agreement

Abbreviations

LCB

LOS

LRTP

LT

MAP-21

MI

MP

MPO

MSC/MISC

MURT

N

N/A

NAAQS

NB

NBRT

NE

NEIGH

NHPP

NHFP

NHS

NPMRDS

NS

NW

O & M

ORT

P3

PARK

PED

PH

PHED

PKWY

PLN

Meaning

Local Coordinating Board

Level of Service

Long Range Transportation Plan

Left Turn

Moving Ahead For Progress in the 21st Century Act

Mile

Mile Post

Metropolitan Planning Organization

Miscellaneous

Multi-Use Recreational Trail

North

Not Applicable or Not Available

National Ambient Air Quality Standards

Northbound

Northbound Right Turn

Northeast

Neighborhood

National Highway Performance Program

National Highway Freight Program

National Highway System

National Performance Management Research Dataset

North South

Northwest

Operations & Maintenance

Open Road Tolling

Public Private Partnership

Park

Pedestrian

Phase

Peak Hour Excessive Delay

Parkway

Planning

Abbreviations	Meaning
PM	Performance Measure
PM1	Safety Performance Measure
PM2	Pavement and Bridge Condition Measures
PM3	System Performance
PTO	Public Transportation Office
PBS	Performance Based Specification
PTASP	Public Transportation Agency Safety Plan
RD	Road
REHAB	Rehabilitate
ROI	Return On Investment Study
RR or R/R	Railroad
RRXING	Railroad Crossing
RT	Route
R/W	Run-Way
S	South
SB	Southbound
SBRT	Southbound Right Turn
SE	Southeast
SEC	Section
SEFTC	Southeast Florida Transportation Council
SFEC	South Florida Education Center
SFECC	South Florida East Coast Corridor
SFRC	South Florida Rail Corridor
SFRPC	South Florida Regional Planning Council
SFRTA	South Florida Regional Transportation Authority
SHS	State Highway System
SIS	Strategic Intermodal System
SIT	Strategic Investment Tool
SR	State Road
ST	Street
STP	Surface Transportation Program
SUL	Special Use Lanes

Abbreviations	Meaning
SYS	System
SW	Southwest
TAC	Technical Advisory Committee
TAM	Transit Asset Management
TAMP	Transportation Asset Management Plan
TCM	Transportation Control Measure
TCRA	Tri-County Commuter Rail Authority
TD	Transportation Disadvantaged
TDP	Transit Development Program
TE	Traffic Engineering
TER	Terrace
TIP	Transportation Improvement Program
TMA	Transportation Management Association
T/OPS	Traffic Operations
TRANS	Transportation
TSM	Transportation Systems Management
TSM&O	Transportation Systems Management and Operations
TTTR	Truck Travel Time Reliability
T/W	Taxiway
UPWP	Unified Planning Work Program
USC	United States Code
USEPA	United States Environmental Protection Agency
UTL	Utilities
U/W	Underway
UZA	Miami Urbanized Area
VMT	Vehicle Mile(s) Traveled
W	West
WB	Westbound
WBRT	Westbound Right Turn
W/	With

1.4 Definitions

Minority Populations

According to the US Census a minority a person who is (1) Black (a person having origins in any of the black racial groups of Africa); (2) Hispanic (a person of Mexican, Puerto Rican, Cuban, Central or South American, or other Spanish culture or origin, regardless of race); (3) Asian American (a person having origins in any of the original people of the Far East, Southeast Asia, the Indian subcontinent, or the Pacific Islands); or (4) American Indian and Alaskan Native (a person having origins in any of the original people of North America and who maintain cultural identification through tribal affiliation or community recognition). Minority populations, for this analysis, are defined as any readily identifiable group of minority persons who live in geographic proximity, and if circumstances warrant, geographically dispersed/transient persons who will be similarly impacted by a proposed DOT program, policy or activity. High concentrations of minority populations were identified by first collecting minority and majority population from the 2010 Census for both the individual Block Groups and the county as a whole. The county average was then set as the threshold and any Block Groups with higher concentrations than that threshold were symbolized in red on the map and then classified as an environmental justice (EJ) area.

Populations Living in Poverty

According to the US Census a person living in poverty includes anyone whose median household income is at or below the Department of Health and Human Services poverty guidelines. This could include any readily identifiable group of low-income persons who live in geographic proximity, and if circumstances warrant, geographically dispersed/transient persons who will be similarly impacted by a proposed MPO program, policy or activity. To identify high levels of poverty, the amounts of people living in poverty in each Block Group was collected and compared to averages for the entire county. Every block that was higher than the county average was then symbolized in red on the map to identify it as an Environmental Justice (EJ) area. Clustering of these Block Groups may reveal large areas with less transportation opportunities than what might be needed. High levels of poverty indicate specific needs, including inexpensive and effective forms of transportation.

Zero-Car Households

A zero-car household is defined by the US Census a householder and one or more other people related to the householder by birth, marriage, or adoption with no access to a private motorized vehicle. Zero-car households may be one of the most significant EJ indicators taken into consideration when drafting a balanced transportation plan. However, when analyzing zero-car households all TIP project may not be significant. In this instance looking just at the mobility projects may provide more insight. The zero-car households were identified by looking at the county average, setting that average as a threshold, and noting any Block Group with a higher percentage as an EJ area. Notably, the vast majority of mobility projects lie within or around these areas, creating connection for areas in need of them.

Zero-Car Households and Living in Poverty

Zero-car households can note two different types of populations. Ones who can afford a car but choose not to because the transportation systems work best for them or in could identify populations that must use alternative transportation because they cannot afford an automobile. These two areas may be determined by comparing zero-car households with population living in poverty. Block Groups that appear in both of these analyses may be key indicators of populations that require alternative forms of transportation (e.g. bike paths and bus routes). In (zero-car and poverty map), the map displays only areas that are both in above the county average in zero-car households and in population in poverty. The mobility projects discussed above are still located within and around these EJ areas in attempts to connect them to job opportunities, shopping plazas, and schools.

2. NARRATIVE

2.1 Purpose

The **Transportation Improvement Program (TIP)** is authorized through the federal **Fixing America’s Surface Transportation Act** (FAST Act) legislation, signed into law December 4, 2015 and Florida Statutes as follows:

- 23 United States Code (U.S.C.) 134 (j) and (k)(3) and (4) (*Transportation Improvement Program*)
- 23 U.S.C. 204 (*roads on federal lands to be included in the TIP where applicable*)
- 49 U.S.C 5304 (*Transportation Improvement Program*)
- 23 C.F.R. [Code of Federal Regulations] 450.320, 450.324, 326, 328, 330, and 332 (*Transportation Improvement Program*)
- 23 C.F.R. 500.109, 500.110, and 500.11 (*Congestion Management System, Public Transportation Management System, and Intermodal Management System, respectively*)
- Subsection 339.175(5) and (7), Florida Statutes (F.S.) (*Transportation Improvement Program*)
- Subsection 339.135(4) (c) and (4) (d), F.S. (*Work Program*)
- Subsection 427.015(1), Florida Statutes (*Transportation Disadvantaged*)
- Subsection 334.30(9), Florida Statutes (*Public Private Partnerships*)

The TIP provides a prioritization of projects covering a five-year period that is consistent with the Broward MPO 2045 MTP [23 C.F.R. 450.104]. It contains all transportation-related projects to be funded by Title 23 and Title 49 funds and regionally significant projects proposed for implementation in the next five years. Regionally significant projects are projects for which FHWA or FTA approval is required whether or not the projects are to be funded through Title 23 and 49, U.S.C. and per Title 40, Code of Federal Regulations, Part 93 (without federal funds). The TIP is adopted by the Broward MPO and covers the state fiscal years (FY) 2021 to 2025 (that is, July 1, 2020 - June 30, 2025). As required by federal regulations, projects receiving federal funds in the TIP follow the federal fiscal calendar which begins October 1 and ends September 30. As a result, the TIP FY 2021-2025 takes full effect on October 1, 2020. The state and federally funded projects listed within the TIP are in accordance with the Florida Department of Transportation’s (FDOT’s) Five-Year Work Program. Listed TIP projects include:

- Transit capital improvements and operating expenses, including transportation disadvantaged programs and services,
- Roadway and bicycle/pedestrian improvements and maintenance,
- Commuter rail improvements and operating expenses,
- Airport and seaport improvements;

Included are the lists of Multimodal Priority projects covering the different modes of transportation used to develop the TIP. These lists contain projects that are to be included in the future TIPs as additional funds become available.

The Broward MPO's TIP is multimodal in nature, addresses both local and regional concerns, and was developed through the input and involvement of the following governmental agencies: FDOT, Broward County, South Florida Regional Transportation Authority (SFRTA), Southeast Florida Transportation Council (SEFTC), the municipalities within Broward County, and Broward County Urban Planning and Redevelopment, Transit, Aviation, and Port Everglades, just to name a few. All projects are listed in alphabetical order by project name.

2.2 Financial Plan

The TIP is financially constrained for each year, and the federal- and state-funded projects in this document can be implemented using current and proposed revenue sources based on the FDOT Final Tentative Work Program for FY 2021-2025 and locally dedicated transportation revenues. The MPO develops the TIP in cooperation with the State and the transit operators who provide the MPO with estimates of available federal and state funds in order for the MPO to develop its financial plan [23 C.F.R. 450.326(a) and Subsection s. 339.175(8), F.S.]. A comprehensive Summary of Funds is displayed in Chapter 4 demonstrating that there are sufficient funds to implement the transportation system improvements [23 C.F.R.450.326 (k), 23 C.F.R. 450. 326 (j), and S. 339. 175 (8)(c)(3) F.S]. Funds are presented in Year of Expenditure (YOE) dollars (adjusted for inflation from present time to the year of construction for a more accurate cost estimate). The Broward MPO will continue to pursue opportunities where funds might be added to enhance transportation for all users. Innovative financing resources such as the Public Private Partnership, which is evolving in Florida, is also considered as an alternative funding source to fund and accelerate project delivery.

2.3 Project Selection

Projects in the TIP are selected for implementation from the MMPL (Multimodal Transportation Priorities list), in accordance with Title 23 of the United States Code (USC), section 134, as amended by The (MAP-21) legislation, and Title 23 of the Code of Federal Regulations, Section 450.332(b). As a region with a population of over 200,000 individuals, Broward County is part of the Miami Urbanized Area (UZA). This UZA is also known as a Transportation Management Area (TMA). The MPO selects all 23 U.S.C and 49 U.S.C. Chapter 53 funded projects for implementation in consultation with FDOT and public transit operators (except projects on the National Highway System and Tribal Transportation Program). Tribal Transportation Program, Federal Lands Transportation Program, and Federal Lands Access Program projects are selected by the appropriate federal agencies in cooperation with FDOT and the MPO. Projects within this area that are on the National Highway System are selected by the FDOT in cooperation with the MPO. The Bridge Program, State Strategic Intermodal System (SIS) and Interstate Maintenance Program are selected for implementation by the State of Florida, in cooperation with the MPO. Additionally, the MPO focuses its prioritization of projects on those that are transit-focused, compatible with the livable communities concept, regionally significant, and those that are part of or connected with the SIS.

2.4 Consistency with other Plans

The TIP is consistent with the Broward MPO's *Commitment 2045* Metropolitan Transportation Plan (MTP) [23 C.F.R.450.326(n)(1)] and crosses reference projects with corresponding the MTP projects by providing MTP page numbers [s.339.175(8)(c)(7)]. The TIP is

also consistent to the maximum extent feasible, with the Seaport Master Plan, the Airport Master Plans, the Broward County Comprehensive Plan, public transit development plan, and local government comprehensive plans [s. 339.175(8)(a) F.S.].

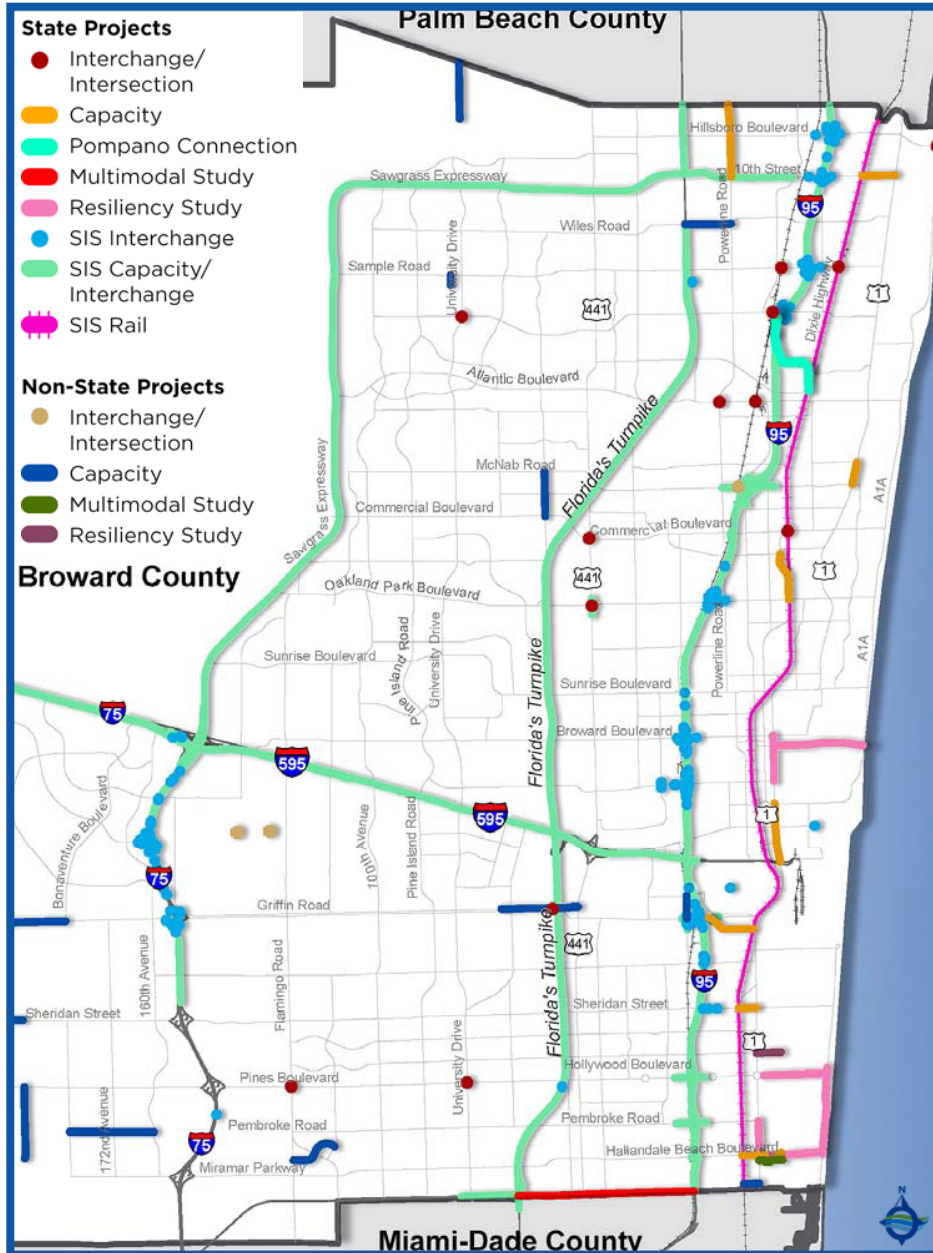
This consistency is achieved through the Multimodal Priorities List (MMPL) that is updated annually by the Broward MPO. The MMPL serves as a bridge between the MTP and the TIP containing the prioritized projects for inclusion in TIP. The MTP is the primary source for identifying priority projects for inclusion in Multimodal Transportation Priorities list. The MTP provides a coordinated planning effort to mitigate traffic congestion, minimize reconstruction of existing facilities, and allow for adjustment of growth management policies and transportation strategies. The plan is developed in conjunction with the strategic planning factors identified in federal legislation [23 U.S.C. 134(d)]. The MTP identifies improvements in pedestrian, bicycle, transit, roadway, and freight movement networks. The MTP is coordinated with the State Transportation Plan, Regional Transportation Plan, Broward County Comprehensive Plan, Transit Development Plans, Bicycle Plan, Pedestrian Plan, Greenways Plan, Seaport Master Plan, and Airport Master Plans. In this way, it is the Broward MPO Governing Board that sets project priorities to be programmed by the State into the Work Program and reflected in the TIP.

The MTP guides the expenditure of federal, state, and local transportation funds. Once separate, the urbanized areas in Miami-Dade, Broward and Palm Beach counties were merged to form the Miami UZA/TMA as reflected in the 2010 U.S. Census. The Miami UZA/TMA extends along the east coast from Miami-Dade County to the southeast corner of Martin County. In January 2005, the Southeast Florida Transportation Council (SEFTC) was created by the Miami-Dade, Broward and Palm Beach MPOs to specifically address and coordinate regional transportation issues on behalf of the residents of Southeast Florida. One of SEFTC's primary responsibilities is the development of a Regional Transportation Plan (RTP). An essential element of the RTP is the designation of a Regional Transportation Network. All projects that are on the Regional Transportation Network are eligible for State Transportation Regional Incentive Program (TRIP) funding.

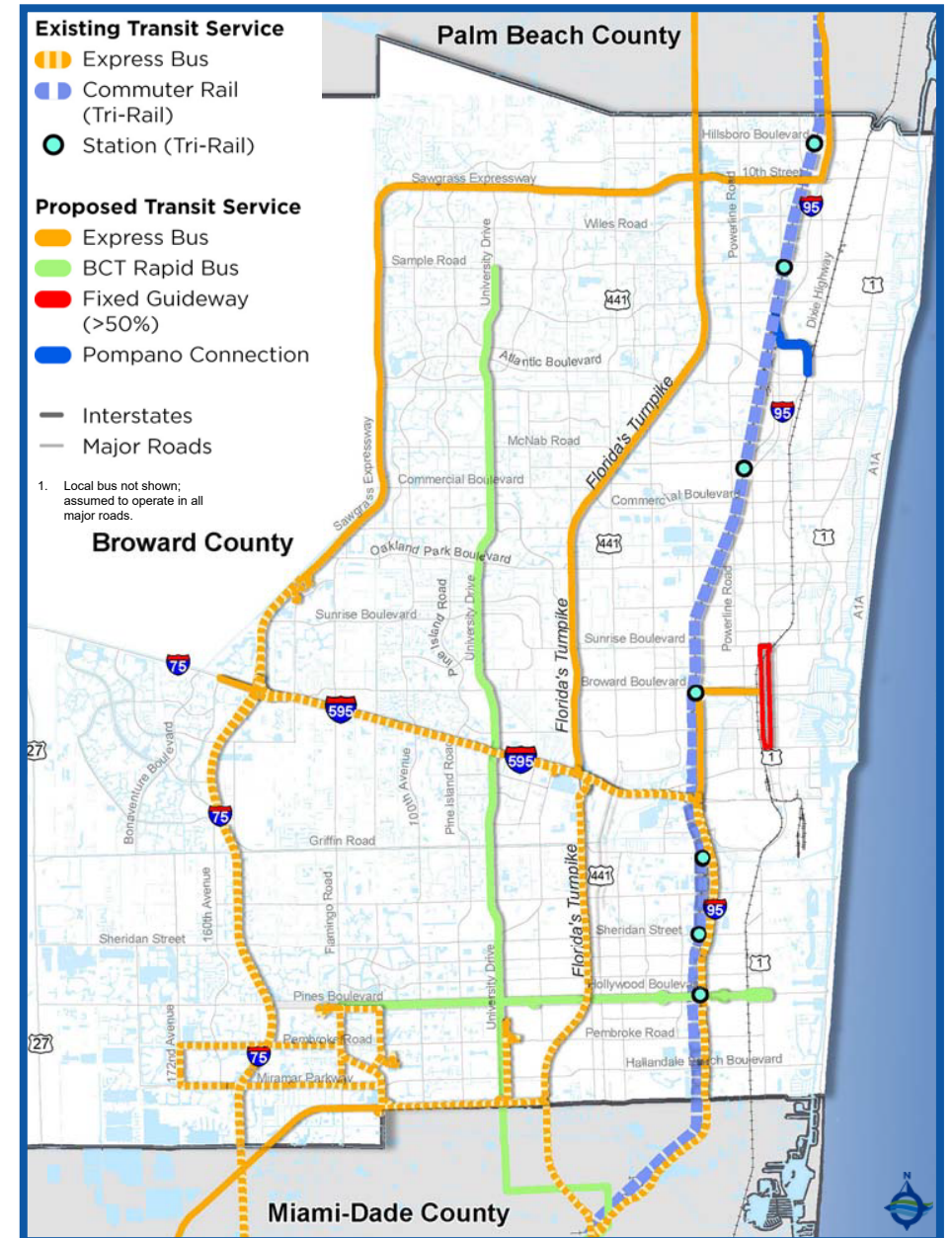
The 2045 MTP's Vision is to: "transform transportation in our planning area to achieve optimum mobility with emphasis on mass transit while promoting economic vitality, protecting the environment, and enhancing quality of life." Key features of the 2045 MTP include incorporating complete streets, bicycle, and pedestrian needs as a cornerstone in our efforts to plan a transportation system that provides multi-modal options for all of our residents. Through the Complete Streets and other Localized Initiatives Program, as outlined in the MTP, an active approach to promote and implement the 2045 MTP recommendations is taken. These efforts emphasize the integration of transit and land use to alleviate multi-modal congestion.

2045 MTP Cost Feasible Plan

Map 2-1: 2045 Cost Feasible Roadway Plan



Map 2-2: 2045 Cost Feasible Transit Plan



These maps are for informational purposes. For complaints, questions or concerns about civil rights or nondiscrimination; or for special requests under the Americans with Disabilities Act, please contact: Erica Lychak, Communications Manager/Title VI coordinator at (954) 876-0058 or lychake@browardmpo.org

2.5 Project Priorities

Projects selected for inclusion in the TIP are consistent with federal requirements [23 C.F.R 450.322(b)] and the FDOT Adopted Work Program. These projects are financially feasible for the appropriate funding category and represent the MPO's project priorities. The projects in the Multimodal Priorities list are evaluated and ranked based upon a screening process that identifies projects that are most important or most significant.

The Broward MPO's Multimodal Priorities List contains projects, in a priority order, that are to be considered for the TIP when funding becomes available. The Multimodal Priorities List is based on the priorities set in the Cost Feasible Plan (CFP) component of the 2045 MTP. The 2045 MTP established the methodology for prioritizing projects in the Multimodal Priorities List.

2.5.1 Methodology Overview

The 2035 LRTP established a new paradigm to provide a balanced transportation system with greater investments toward alternative modes such as transit, bicycle and pedestrian facilities, and smart growth policies. Both the 2040 MTP and the 2045 MTP follow this set standard. In order to guarantee transportation investments are balanced among the transportation modes, the MTP established six funding programs including Roadway, Transit, Systems Management/Safety, CSLIP, CSMP, and Mobility Hubs. Percentages agreed upon in the MTP 2045 by the MPO Board (during the MTP's development) were used to distribute MPO attributable revenue among the six programs. These percentages is presented in the Table 2-1 Program and Funding Allocation. Projects within each program were prioritized according to criteria established for each individual program. The following describes the prioritization process for each of the six programs.

Table 2-1 Program and Funding Allocation

Program	Percentage
Roadway	20%
System Management/Safety	15%
Transit	10%
CSLIP	20%
Mobility Hubs	10%
CSMP	25%

Complete Streets and Localized Initiatives Program (CSLIP) - CSLIP provides funding for small local transportation projects that will improve safety and mobility for all transportation users. The MPO facilitates an annual competitive grant program to fund projects such as Complete Streets projects, traffic calming and intersection improvements, ADA compliance upgrades, bus shelters, bike racks, and technology advancements (e.g., transit signal priority and traffic control devices). Projects funded through this program are generally around \$2 million each.

CSLIP uses an objective tool to evaluate and rank the application submitted. This tool was developed with direction from the Board and uses several geographic datasets to score the projects. Evaluation criteria weights are 30% for safety, 24% for economic development, 23% for connectivity, and 23% for mobility. For details, please visit the CSLIP policies link at: http://www.browardmpo.org/images/WhatWeDo/CSLIP/Round_4_Policies_Final.pdf and the evaluation chart at: http://www.browardmpo.org/images/WhatWeDo/CSLIP/EvaluationGraphic_Draft-v016.pdf.

Complete Streets Master Plan (CSMP) – Complete Streets are built for all users, emphasizing the safe and efficient movement of people including motorists, pedestrians, bicyclists, and transit riders. The MPO developed a CSMP to guide future investments by creating a prioritized list of projects based on technical, data-driven analysis, selected criteria and community and local partner input. Funding is allocated to this program based on the prioritized order established in the CSMP. Projects funded through this program are generally greater than \$2 million.

Prioritization is a process of scoring and ranking the Complete Streets projects and Super Connectors based on identified criteria or variables. The criteria is consistent with the goals and objectives established in the Commitment 2040 LRTP, continues in the Commitment 2045 MTP, and builds upon the format and content of the CSLIP evaluation criteria. The criteria between the two differ slightly but fit within the same theme. For the CSMP prioritization criteria, please refer to link at: http://www.browardmpo.org/images/CSMP/CSMP_prioritization_criteria.pdf

Roadway Program/Transit Program – Funding for the roadway program is allotted to transportation improvements that increase roadway capacity by building new roadways, adding lanes to existing roadways, or building/expanding interchanges and major intersections. Funding may also be allocated to concept studies, preliminary engineering, and design to support the development of roadway capacity projects. The transit funding program includes transit capital investments such as transit vehicles, transit technology investments (e.g., fare collection equipment, automatic passenger counters, vehicle location, etc.), and roadway improvements designed to serve as exclusive lanes for transit services (for which operating funding has been identified).

Projects in the Roadway Program and Transit Program follow the same prioritization process established in the MTP 2045. The prioritization criteria is based upon the MTP’s Goals and Objectives, adopted by the MPO Board on May 10, 2018, and the Performance Measures developed to ensure consistency with the FAST Act. These six measures, which are referred to as planning factors, were

identified as best representing the MTP's Goals and Objectives and are: (1) Mobility: Providing high speed and reliable travel between major activity centers and destinations. The focus of mobility is to get from one place to another as quickly as possible and typically is characterized by longer trips. (2) Accessibility: Providing access and circulation within higher-density, mixed-use places; tend to be shorter trips. (3) Safety: Reducing the number and severity of crashes. (4) Equity: Ensuring that benefits and impacts are shared among Broward's population. (5) Environmental Stewardship: Protecting the natural and built environment. (6) Economic Vitality: Supporting economic activity and businesses.

Each of the six planning factors were given a weighted value to align it with its importance to the community. The weighting values were determined through an interactive polling process with the Technical Advisory Committee (TAC), the Citizens' Advisory Committee (CAC), and the MPO Board. The values obtained were averaged and resulted: Mobility – 20.5, Accessibility – 20.7, Safety – 18.7, Equity – 14.3, Environmental Stewardship – 12.8, and Economic Vitality – 13.0.

Six matrixes with prioritization criteria were developed for each planning factor respectively. These matrixes include evaluation criteria, assessment scoring, and scoring guidelines. Through several discussions with the TAC and CAC, the prioritization criteria were revised and shown in tables 1 through 6 in the MTP Technical Report #4 Project Prioritization Process. Several key changes that resulted from this process were:

- The inclusion of additional Safety criteria to better reflect the importance of this issue;
- The addition of a positive criteria for projects that may improve environmental conditions;
- Clarifications to several criteria to ensure that both roadway and transit projects were evaluated; and
- Adjustments to the Sea Level Rise Mitigation criteria to account for projects that improve the resiliency of infrastructure to extreme weather, regardless of the project's location in a defined vulnerability area.

It is important to note that whereas this process has been developed for the 2045 MTP, these prioritization criteria and planning factor weightings can change over time as the Emphasis Areas stressed by the federal and state government change and local stakeholder preferences change. Future MTPs will address these changes with adjustments to these factors. In addition to an overall process, the Broward MPO project prioritization criteria were developed with the following considerations:

- Projects are to be evaluated regardless of their mode (roadway, transit, Transportation Systems Management and Operations (TSM&O), etc.).
- Scores are to be normalized to account for variance in maximum points awarded in each planning factor group.
- An initial recommendation of rounding negative scores to 0 was reconsidered at the TAC's request to better reflect the potential negative impacts of a project. Thus, negative scores are carried through.

For details, please refer to MTP 2045 Technical Report #4 Project Prioritization Process at:

<http://www.browardmpo.org/index.php/mtp-documents>

Systems Management/Safety Program – Funding allocated to this program is to be focused on Transportation Systems Management and Operations (TSM&O), a program based on actively managing the multimodal transportation network, measuring performance, streamlining and improving the existing system, promoting effective cooperation/collaboration, and delivering positive safety and mobility outcomes to the traveling public. Example projects funded in this program include signal timing/coordination and major safety improvements. Funding in this program is also set aside to support studies to identify, prioritize, and implement safety improvements. TSM&O projects on-state highway system were selected and prioritized by the FDOT. Safety improvement study projects were selected and prioritized according to the severity index as part of the Commitment 2045 MTP countywide safety analysis of roadway segments and intersections both on and off the state highway system. The severity index is a measure that looks at total crashes and crash severity. It uses a weighted average (higher score for incapacitating and fatal crashes) to develop an index that ranks locations in terms of their importance for future safety analysis and improvements. Safety studies are proposed at intersections and on roadway segment based on the identified crash severity in order identify short and long term safety improvement projects. These projects will be eligible for funding allocated to the Systems Management/Safety Program, as discussed previously. MPO staff are coordinating with FDOT District 4 and other local partners to lead these studies in the near future. For Systems Management/Safety details, please refer to 2045 MTP at: <http://www.browardmpo.org/index.php/mtp-documents>

Mobility Hub Program – The Mobility Hub concept was initially introduced in the 2035 Long Range Transportation Plan (LRTP). The Mobility Hub program continues to be included in the 2045 Metropolitan Transportation Plan (MTP). Mobility Hubs are transit access points with frequent transit service, high development potential, and a critical point for travel demand or transfers within the transit system. Funding through this program is available to help support the collaborative development of Mobility Hubs as communities identify and commit to opportunities that further the objectives of this program.

Prioritization of Mobility Hub projects is based on identified criteria or variables. Guided by the goals in the 2045 MTP, the recommended evaluation framework measures a candidate location's existing market and network readiness by incorporating the best available information into the evaluation matrix for review. The matrix includes measures of existing trip producers and attractors, potential trip producers, market ready attractors, existing transit ridership and frequency. The prediction of theoretical future service would not be the driving factor for the evaluation although potential service is a consideration. The third factor in the evaluation is sponsor readiness, which is the willingness of the local government to support Mobility Hub investment. Please refer to the program detail document entitled: Revisit & Update Mobility Hubs Program - Assess Current Methodology Technical Memorandum at the link at: http://www.browardmpo.org/images/2-TM1-Mobility_Hubs_Revisit-Assess_Current_Methodology-January_2018_FINAL.pdf.

2.5.2 Priorities List

The MMPL was presented to the MPO Board last year for consideration and approval. The MPO Board approved the MMPL at their July 11, 2019 meeting. For details, please refer to 7.1 Appendix A and the following link:

http://browardmpo.org/images/FY_2020_MMPL_8-1-2019.pdf.

2.6 Implemented Projects – Annual Listing of Obligated Projects (ALOP)

The FAST Act [23 C.F.R. 450.334 and s.339.175 (8) (h), F.S.] requires the Broward MPO to publish the ALOP Report and to make it available for public review, on annual basis, no later than 90 calendar days following the end of the program year. In responding to the FAST Act directive, the FDOT prepared a listing of highway projects (including investments in pedestrian walkways and bicycle transportation facilities), and the MPO, working cooperatively with public transportation providers, developed a listing of transit projects, for which federal funds under 23 U.S.C or 49 U.S.C Chapter 53 were obligated during federal fiscal year 2019 (FFY19) between October 1, 2018 and September 30, 2019. A public notice for the release of the ALOP Report was published in the South Florida Times. The ALOP Report is presented in 7.2 Appendix B. A hard copy of the report is available at the Broward MPO and an electronic copy of the report is available at the BMPO's web site at:

http://browardmpo.org/images/WhatWeDo/TIP/2020_TIP/FY_2019_ALOP_final.pdf

2.7 Public Involvement and Interagency Consultation

The Broward MPO ensures compliance with the public involvement requirements outlined in 23 Code of Federal Regulations 450.316(b)(1) & 450.324(c) and Section 339.175(7), Florida Statutes. As part of its ongoing public involvement process, in May 2019, the Broward MPO requested input from local governments regarding their local transportation priorities. In October 2019, the Broward MPO Board reviewed FDOT's District 4 and Turnpike Enterprise Draft Tentative Work Programs, FY 2021-2025. Comments and concerns were forwarded to FDOT for entry into the records of FDOT's Public Hearing. The Technical Advisory Committee (TAC) and Community Advisory Committee (CAC) also reviewed FDOT's District 4 and the Turnpike Enterprise's Tentative Work Program at their September 2019 meetings.

A 30-day comment period was initiated on June 4, 2020 with a newspaper advertisement in the Broward Times, as well as El Sentinel and Sun-Sentinel. A notice and an electronic copy of the TIP were posted to the Broward MPO website at: www.browardmpo.org under “**What We Do**” tab and **Transportation Improvement Plan** tab or directly at <http://www.browardmpo.org/index.php/core-products/transportation-improvement-program-tip>.

As part of Public Participation Plan, the Broward MPO had been placing TIP hard copies in the eight regional libraries in Broward County. Due to the current circumstances with COVID-19, libraries are closed with no reopening date known which left the MPO unable to place hard copies at these libraries. The MPO did continue to make the TIP document available to the public for review on the Broward MPO website. Prior to the adoption of the 2021 TIP on July 9, 2020 the Broward MPO held public meetings during regularly scheduled meetings, providing the public with three opportunities to submit comments. The comment period closed at Noon on July 9, 2020.

- Technical Advisory Committee on Wednesday, June 24, 2020 at 2:30 p.m.**
- Citizens Advisory Committee on Wednesday, June 24, 2020 at 6:00 p.m.**
- Broward MPO Board on Thursday, July 9, 2020 at 9:30 a.m.**

The Interactive TIP Tool software is being utilized for TIP development and is a web-based interactive tool. This tool enhances opportunities for the general public to find information and comment on projects in the area, through the MPO's website.

The Broward MPO produced a fact sheet explaining the TIP process in both English and Spanish. The fact sheets are available as 7.3 Appendix C of this document, on the MPO's website, and distributed to our agency's e-mail database.

2.8 Certification

The Broward MPO participates in a Federal Certification process with the FHWA and FTA every four years. The MPO's planning process was reviewed at a site visit conducted by the FHWA and FTA on April 8 and 9, 2019. The site visit produced no corrective actions and five recommendations. Of these, one recommendation (inclusion of FTA Transit Asset Management [TAM] targets) related to the adopted TIP document and process. Because the previous TIP had been adopted before TAM targets were made available, they were not initially included in the TIP. However, this has since been addressed and the TAM targets added through a TIP amendment that was approved on May 9, 2019. All future TIPs will continue to have these targets included. The 2019 Certification Review also produced seven noteworthy practices and several positive comments related to the MPO's adopted TIP. Based on the overall findings from the Certification Review in 2019, the FHWA and FTA jointly certified that the transportation planning process of the entire Miami Urbanized Area TMA, which includes the Broward MPO, substantially meets federal planning requirements subject to the MPO satisfactorily addressing any corrective actions in the report. The 2019 certification will remain in effect until August 2023. The full 2019 Federal Certification Report can be found on our website at <http://browardmpo.org/index.php/about-the-mpo/federal-state-certifications>. The next Certification Review will take place in 2023.

The Broward MPO also participates in a State Certification process that is conducted annually by FDOT District Four. The results from the most recent State Certification are anticipated to be available in July, 2020. To view the document containing the results of the

Certification, please see the bottom of the webpage at <http://browardmpo.org/index.php/about-the-mpo/federal-state-certifications>. No recommendations or corrective actions were issued by FDOT as part of the most recent State Certification.

2.9 Congestion Management Process (CMP) / Livability Planning (LP)

The CMP is a structured process for analyzing congestion issues using an objectives-driven, performance-based approach as required in [23 CFR 450.320(a)(b)] Metropolitan Transportation Planning, Final Rule, and [S 339.175(6)(c)(1),F.S.]. The CMP identifies solutions to congestion problems on the state highway system and arterials on the local transportation network. It places emphasis on providing additional transportation alternatives to road capacity improvements wherever possible. As federally required, the CMP will continue to evaluate the transportation network, identify congested areas, and recommend operational strategies and capital improvements using the following steps:

1. Develop multimodal performance measures
2. Collect data / monitor system performance
3. Analyze congestion problems and needs
4. Identify and assess CMP strategies
5. Program and implement CMP strategies
6. Evaluate strategy effectiveness

The Broward MPO combined the CMP and LP with the intention of developing and implementing strategies other than road widening to improve safety, address mobility through multiple transportation modes (i.e., transit, bicycle and pedestrian use, etc.), and reduce single occupancy vehicle (SOV) travel. Combining Livability Planning with the CMP allows for analysis of the inter-relationship of multi-modal transportation and land use, leading to study recommendations providing a comprehensive approach to implementing the Broward MPO's LRTP. The annual development of the MPO's Multimodal Priorities List takes into consideration the results and recommendations of the CMP/LP studies as part of the TIP development process.

2.10 Transportation Disadvantaged (TD)

Services for people who are transportation disadvantaged, located in Chapter 5.12 of this TIP, are developed pursuant to Subsection 427.015(1) F.S., and Rule 41-2.009(2) of the Florida Administrative Code (F.A.C.). In Broward County, federal, state and Broward County government funds will be spent on capital and operating expenses over the next five years to provide both TD and Americans with Disabilities Act (ADA) transportation services. Through these funds, people who qualify for either the Florida's TD program or the federal ADA are eligible to receive specialized transportation services. The Designated Official Planning Agency (DOPA) is the Broward MPO. It coordinates annually with the service provider, Broward County Transit, to update the Transportation Disadvantaged Service Plan.

Broward County Government either purchases, subsidizes, or directly provides special transportation to eligible residents. The Board of County Commissioners, in its role as the Community Transportation Coordinator (CTC) for Broward County, serves the needs of transportation disadvantaged persons. The County Commission has designated the Paratransit Services Section of the Transportation Department as the responsible agency for administering all contracts for paratransit services and the management of the CTC program. The Director of the Transportation Department is empowered to act for the County Commission in these matters.

The Commission for the Transportation Disadvantaged (CTD) Trust Fund subsidizes a portion of the transportation cost for those who are transportation disadvantaged, for trips which are not sponsored by an agency, and only with a cash or in-kind match. These non-sponsored transportation funds are for "...persons who because of physical or mental disability, income status, or age are unable to transport themselves or to purchase transportation..." and includes children at-risk as defined by FS 411.202.

The County also provides paratransit services in compliance with the Americans with ADA of 1990. ADA/paratransit determination is based on a functional disability that prevents an individual from accessing and/or navigating public transit. The ADA requires the Transportation Department/BCT to offer complementary service to persons with disabilities who are unable to use the fixed-route bus system. The ADA paratransit service offers a level of service comparable to that provided to persons without disabilities who use the fixed-route system.

The LCB provides information, advice, and direction to the CTC on the coordination of TD services and development of service standards that are consistent with the needs and resources of the community.

2.11 Environmental Justice Analysis

What is Environmental Justice?

"Environmental Justice is the fair treatment and meaningful involvement of all people regardless of race, color, national origin, or income with respect to the development, implementation, and enforcement of environmental laws, regulations, and policies. The Environmental Protection Agency has this goal for all communities and persons across this Nation. It will be achieved when everyone enjoys the same degree of protection from environmental and health hazards and equal access to the decision-making process to have a healthy environment in which to live, learn, and work." – U.S. Environmental Protection Agency.

Background

Executive Order 12898 mandates federal agencies incorporate environmental justice (EJ) analyses into their policies, programs, and activities. Building from the framework of Title VI of the Civil Rights Act of 1964, which ensures nondiscrimination in federal programs, EJ directives address how low-income and minority populations are affected by the actions of the federal government. In their publication, *An Overview of Transportation and Environmental Justice*, the U.S. Department of Transportation (U.S. DOT) outlines their three main objectives stemming from this mandate:

- To avoid, minimize, or mitigate disproportionately high and adverse human health and environmental effects, including social and economic effects, on minority populations and low-income populations;
- To ensure the full and fair participation by all potentially affected communities in the transportation decision-making process; and,
- To prevent the denial of, reduction in, or significant delay in the receipt of benefits by minority and low-income populations.

Properly implemented, environmental justice principles and procedures improve all levels of transportation decision-making. It enhances the public-involvement process, strengthens community-based partnerships and provides minority and low-income populations with opportunities to learn about and improve the quality and usefulness of transportation in their lives. Further, environmental justice assists to avoid disproportionately high and adverse impacts on minority and low-income populations and mitigates avoidable negative impacts by identifying concerns early in the planning phase.

Federal EJ directives mandate fair and equitable processes and outcomes, and an effective EJ program has both a participatory component and a technical component. This report summarizes multiple analyses, outcomes, and activities that have been conducted as part of the planning process in accordance with EJ.

Public Outreach (Participatory)

Public Participation Plan (PPP)

The Broward MPO's policy on public participation is to create opportunities for all segments of the public to learn and provide feedback about issues and proposals under consideration, particularly those affected by the outcomes and/or those with special needs. This policy lays the foundation to ensure the public is a key participant in the planning and decision-making process. For additional information, the Broward MPO's PPP document can be found at:

<http://www.browardmpo.org/index.php/core-products/public-participation-plan-ppp>

Limited English Proficiency (LEP) Plan

The Broward MPO's Limited English Proficiency (LEP) Plan identifies the Limited English Proficient populations in our service area and provides guidelines for MPO staff to help ensure that information and services are accessible to LEP persons. A copy of the Broward MPO's Limited English Proficiency Plan can be found at the following link:

<http://www.browardmpo.org/index.php/title-vi-dbe>

Speak Up Broward

Initiated in February 2013, Speak Up Broward is the MPO's grassroots public awareness initiative designed to promote awareness about regional transportation planning projects, engage the community to become more involved in the planning process, and solicit feedback

that will help us improve our efforts toward providing Broward County residents with a safe, convenient, and efficient multimodal transportation system. For more information visit www.SpeakUpBroward.org.

Advisory Committees

MPO staff continues to update its Citizens Advisory Committee (CAC) membership to ensure the make-up of this advisory board represents Broward's demographics. Several agencies on the CAC represent the disabled and traditionally underserved communities. This advisory board provides community feedback on major MPO planning efforts and projects, including the LRTP, TIP, corridor studies, complete streets, etc. In addition, major MPO projects and efforts are presented for input and feedback from the MPO's Local Coordinating Board for Transportation Disadvantaged Services, of which many members represent the disabled community. Further, major documents are available for review in non-electronic formats at the MPO office, in popular Broward libraries, and detailed in print newspaper advertisements.

Interactive TIP Tool

As part of the TIP process, the MPO has an Interactive TIP Tool (<http://broward.dtstiptool.com/>). The tool enhances information about projects by providing project location maps and detailed financial information features not available prior to the implementation of this interactive software.

Whenever the MPO attends events in diverse locations and communities across Broward, staff are sure to highlight the TIP tool. Distributing TIP informational flyers in English and Spanish where possible and conducting live demonstrations via a laptop or surface at booths or tables at these events/meetings, are also used as a strategy to increase public awareness about the MPO's products. Furthermore, given the variety of cultural backgrounds of the MPO staff, the team can translate information in multiple languages (such as Spanish, Creole, French, German and Mandarin, to name a few) in-house.

Training

Finally, the Broward MPO actively seeks additional Title VI training opportunities for both MPO staff and our transportation partner agencies and municipalities. The MPO works closely with its representatives at FHWA in Tallahassee to look for opportunities to provide training in the Southeast Florida region. The MPO continues to be an active participant in the TRAC and RIDES program aimed at involving schools in transportation issues. The MPO staff has ongoing participation in FTA webinars focused on Title VI.

Methodology (Technical)

In addition to the TIP tool described above, the Broward MPO uses Geographic Information Systems to visualize data. The MPO makes sure the data used is available and accessible from standard, easily-obtainable, and frequently-updated sources such as the U.S. Census, the American Community Survey (ACS), etc. All selected indicators are data obtained from the ACS Five-Year Estimates. With these

datasets, the MPO compared individual Block Groups with Broward County averages to locate areas with higher concentrations of the following indicators: Racial Minority, Ethnic Minority, Youth (10-17 years), Older Adults (65+ years) Population below Poverty, LEP Population, Population with a Disability, Zero Vehicle Household, No High School Diploma, Female Head of Household, and Minority. For definitions for indicators minority population, population living poverty, zero-car households, and zero-car household and living in poverty, please refer to Chapter 1.4. In addition, the MPO has developed an Equity Assessment Tool in the form of a map in the TIP. This map overlays the TIP projects on top of the equity areas to display how and where projects are being programmed among the identified equity areas. This functions as a “checks and balances” that can be used to influence future priorities. Prior to the Equity Assessment, multiple maps and data sets were used to convey the equity evaluation process. The Equity Assessment Tool has eliminated the need for the duplication of efforts and provides very important data in a clear and visually concise format.

Map 2-3 shows the composite score for all block groups within Broward County based on the core indicators identified above. By reviewing the map, it is evident that the predominant concentrations of Equity indicators generally cluster in the central and north/northeast portions of the county. These Equity areas include minority populations, households living in poverty, zero-car households, and populations living in poverty with no car. This clustering of Equity areas have been taken into consideration during the implementation of the TIP.

FY 2021 - 2025 TIP


Transportation Planning Equity Areas

Legend

- TIP Projects

Equity Areas

- Low
- Medium
- High
- Very High



Notes:

The Broward MPO compared individual Block Groups with Broward County averages to locate areas with higher concentrations of the following indicators: Racial Minority, Ethnic Minority, Youth (10-17 years), Older Adults (65+ years), Population below Poverty, LEP Population, and Population with a Disability.

This map is provided "as is" without warranty or any representation of accuracy, timeliness, or completeness. The MPO makes no warranties, expressed, or implied, as to the use of this map. The owner of this map acknowledges and accepts the limitations of the map, including the fact that the data coverages are dynamic and in constant state of maintenance, correction, and update. For complaints, questions or concerns about civil rights or nondiscrimination; or for special requests under the American with Disabilities Act, please contact: Erica Lychak, Communications Manager/Title VI Coordinator at (954) 876-0058 or Lychake@browardmpo.org

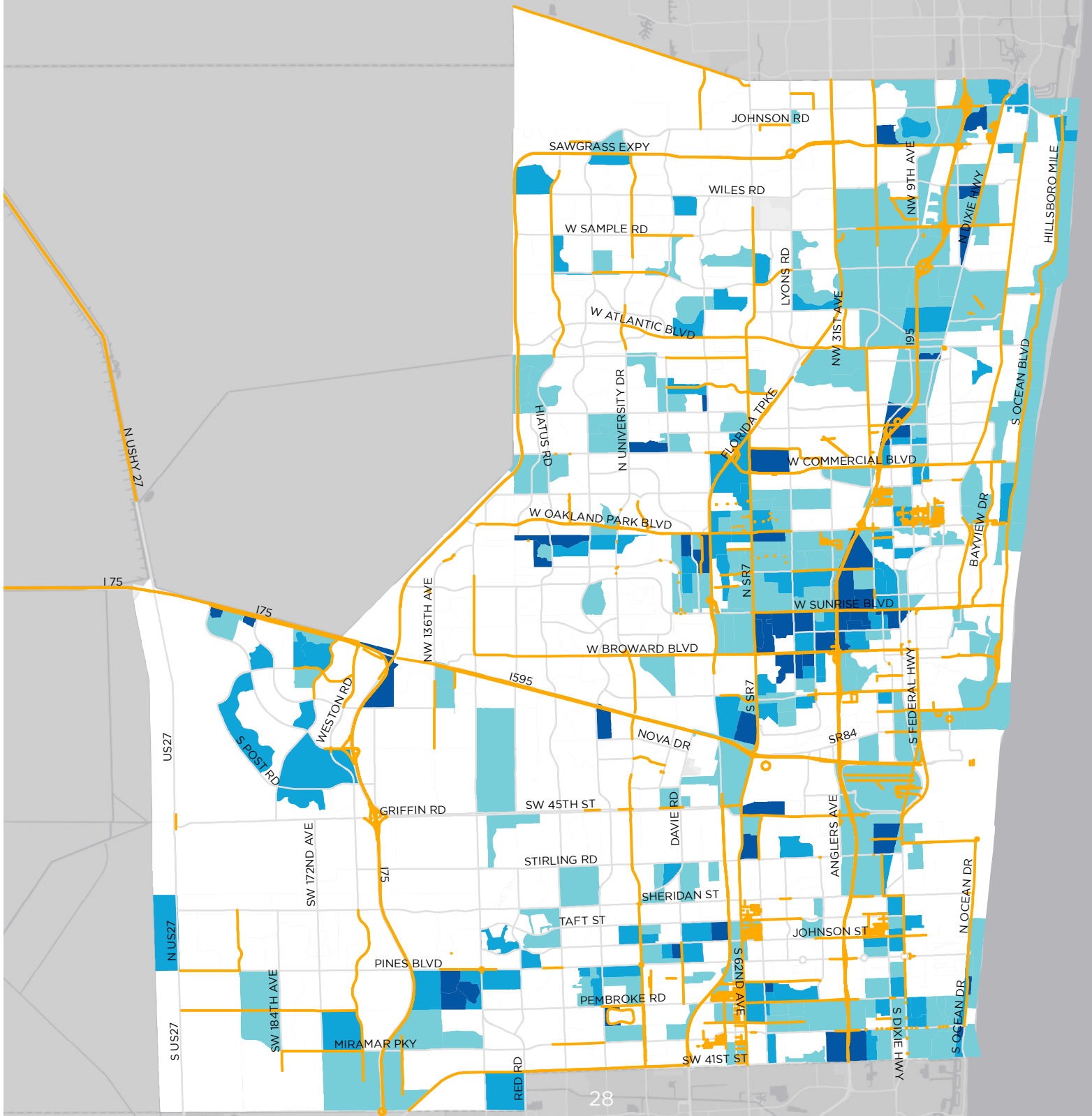
Source: Broward MPO	Map Date: May 22, 2020
File Name: EJ Composite Score 2021 TIP.mxd	Aerial Image Date: N/A
	Created by: C. Restrepo

Prepared By:



Broward MPO
Metropolitan Planning Organization

BrowardMPO.org



Findings

In order to increase non-motorized mobility in Broward, the MPO actively programs bicycle and pedestrian projects as part of the TIP. These projects were originally identified through the MPO's LRTP and intends to serve residents who may not be able to afford to drive a vehicle or choose not to drive a vehicle. Through this Equity Assessment the Broward MPO found that similar to the previous year, a majority of these projects provided connections to areas that contained high concentrations of Equity indicators. This is shown on Map 2-3.

Additionally, the MPO works with its local partners to provide funding for locally-needed projects through its CSLIP. These projects are submitted by local governments and ranked by the MPO using an objective ranking criteria which includes metrics related to Equity. The MPO will continue to work with its local partners to fund these projects and refine the ranking criteria to provide the most local benefit.

The MPO also conducts on-going corridor studies which seek to positively impact transportation mobility in Broward, particularly as it relates to Equity communities. The purpose of corridor studies is to identify solutions in order to provide connectivity and enhance mobility along major transit corridors in Broward. These corridor studies apply livability principles (enhanced access to transit, health care centers, regional destinations, pedestrian accessibility, etc.) to identify recommendations which include safety improvements at intersections, bicycle and pedestrian facility construction, and mobility hubs. All corridor studies and their associated recommendations take into consideration Equity as an important factor in determining priorities.

The TIP includes projects that are part of the regional SIS managed by the FDOT. The SIS network is designed to increase long-range mobility and increase freight movement throughout the region. Projects on the SIS intend to increase economic vitality by promoting the movement of goods and services and increase connectivity among the region's industries and populations. Many of these improvements provide direct and indirect benefits to Equity communities. FDOT develops Project Development and Environmental (PD&E) studies for the SIS projects to determine impacts and provide mitigation strategies.

The State's maintenance program represents approximately 13% of the TIP projects, including the bridge maintenance projects. These projects reduce congestion and delays (e.g., ITS / Advanced Traffic Management System (ATMS) maintenance and repairs) and improve safety to the system (e.g., install and repair guardrail and handrails, signing and pavement markings, bridge maintenance). These projects should not impose burdens to Equity communities and should positively impact these communities.

The transit section of the TIP managed by Broward County Transit (BCT) is required by federal regulations to conduct its own Equity Assessment and Title VI analysis. More information on BCT's Equity Assessment to ensure transit investment and service is provided in a non-discriminatory way can be found in the link provided below: <http://www.broward.org/BCT/Pages/TitleVI.aspx>

3. PERFORMANCE MANAGEMENT

Performance management is a strategic approach to connect investment and policy decisions to help achieve performance goals. Performance measures are quantitative criteria used to evaluate progress. Performance measure targets are the benchmarks against which progress is assessed using available data. The MAP-21 requires state departments of transportation (DOT) and MPO to conduct performance-based planning by tracking performance measures and establishing data-driven targets to improve those measures. Performance-based planning ensures the most efficient investment of transportation funds by increasing accountability, providing transparency, and linking investment decisions to key outcomes related to seven national goals:

- Improving Safety;
- Maintaining Infrastructure Condition;
- Reducing Traffic Congestion;
- Improving the Efficiency of the System and Freight Movement;
- Protecting the Environment; and,
- Reducing Delays in Project Delivery.

The FAST Act supplements MAP-21 by establishing timelines for state DOTs and MPOs to comply with the requirements of MAP-21. The FDOT and MPOs must coordinate when selecting PM1, PM2, and PM3 performance targets, and public transportation providers must coordinate with states and MPOs in the selection of state and MPO transit asset management and transit safety performance targets. FDOT and the Metropolitan Planning Organization Advisory Council (MPOAC) developed the Transportation Performance Management (TPM) Consensus Planning Document to describe the processes through which FDOT, the MPOs, and the providers of public transportation in MPO planning areas will cooperatively develop and share information related to transportation performance management and target setting.

3.1 Safety Performance Measures (PM1)

Safety is the first national goal identified in the FAST Act. In March 2016, the Highway Safety Improvement Program (HSIP) and Safety Performance Management Measures Rule (Safety PM Rule) was finalized and published in the *Federal Register*. The rule requires MPOs to establish targets for the following safety-related performance measures and report progress to the state DOT:

1. Number of Fatalities;
2. Rate of Fatalities per 100M Vehicle Miles Traveled (VMT); and
3. Number of Serious Injuries;
4. Rate of Serious Injuries per 100M VMT; and
5. Number of Nonmotorized Fatalities and Serious Injuries.

On August 27, 2019, FDOT established statewide performance targets for the safety measures. On November 14, 2019, the Broward MPO agreed to support FDOT’s statewide safety performance targets, thus agreeing to plan and program projects in the TIP that once implemented, are anticipated to make progress toward achieving the statewide targets. Table 3-1 presents the statewide and MPO safety targets.

Table 3-1 Safety Performance Measure Targets

Safety Performance Measure	Statewide Safety Targets (2020)	Broward MPO Safety Targets (2020)
Number of Fatalities	0	0
Number of Serious Injuries	0	0
Fatality Rate per 100 million VMT	0	0
Serious Injury Rate per 100 million VMT	0	0
Total Number of non-motorized Fatalities and non-motorized serious injuries	0	0

Source: FDOT 2019 FHWA Performance Measures per MPO

FDOT adopted Vision Zero in 2012. This, in effect, became FDOT’s target for zero traffic fatalities and quantified the policy set by Florida’s Legislature 35 years ago (Section 334.046(2), Florida Statutes, emphasis added):

*“The mission of the Department of Transportation shall be to provide a **safe** statewide transportation system...”*

Safety is the first goal of the Florida Transportation Plan (FTP), the state’s long-range transportation plan, and the emphasis of Florida’s Strategic Highway Safety Plan (SHSP). The FTP, published in 2015, includes the number of transportation-related fatalities as an indicator to watch. The SHSP, published in 2012 and, most recently, in 2016, specifically embraces Vision Zero (“Driving Down Fatalities”) and identifies potential strategies to achieve zero traffic deaths. The 2016 SHSP was developed in coordination with Florida’s 27 MPOs through Florida’s MPOAC. The SHSP development process included review of safety-related goals, objectives, and strategies in MPO plans. The SHSP guides FDOT, MPOs, and other safety partners in addressing safety and defines a framework for implementation activities to be carried out throughout the state.

The Florida HSIP annual report documents the statewide performance toward the zero deaths vision. For the 2019 HSIP annual report, FDOT established 2020 statewide safety performance targets at “0” for each safety performance measure to reflect the Department’s vision of zero deaths.

The MPO, along with FDOT and other traffic safety partners, shares a high concern about the upward trending of traffic crashes, both statewide and nationally. As such, the Broward MPO supports FDOT’s statewide 2020 safety targets. The safety initiatives within this TIP are intended to contribute toward achieving these targets.

Safety performance measure targets are required to be adopted on an annual basis. FDOT, in August of each calendar year, will report the following year’s targets in the HSIP Annual Report. After FDOT adopts the targets, the MPO is required to either adopt FDOT’s targets or establish its own targets by the following February.

Baseline Conditions

After FDOT set its Safety Performance Measures targets in 2018, both FDOT and the Broward MPO established 2017 Baseline Safety Performance Measures. To evaluate baseline Safety Performance Measures, the most recent five-year rolling average (2014-2018) of crash data and VMT were utilized. Table 3-2 presents the Baseline Safety Performance Measures for Florida and Broward MPO.

Table 3-2 Baseline Safety Performance Measures

Performance Measure	Florida	Broward MPO
Number of Fatalities	2,979.0	211.8
Number of Serious Injuries	20,653.6	1,483.6
Fatality Rate per 100 million VMT	1.4	1.2
Serious Injury Rate per 100 million VMT	9.7	8.8
Total Number of non-motorized Fatalities and non-motorized serious injuries	3,267.0	319

Source: FDOT 2018 FHWA Performance Measures per MPO.

Trends Analysis

The MPO uses crash data tracking fatalities and serious injuries in Broward County to analyze past trends and identify regional safety issues. Tracking these measures will help to estimate the effectiveness of future MPO transportation investment, as reflected in the TIP. Table 3-3 shows the changes in Safety Performance Measures for Broward MPO from 2014 through 2018. The measures shown in Table 3-3 were calculated by following the same methodology as that used to calculate the baseline conditions.

Table 3-3 Trends of Broward Safety Performance Measures 2014-2018

Performance Measure	2010-2014	2011-2015	2012-2016	2013-2017	2014-2018
Number of Fatalities	175.0	183.0	198.6	206.6	211.8
Number of Serious Injuries	2,003.8	1,888.6	1,776.6	1,633.8	1,483.6
Fatality Rate per 100 million VMT	1.074	1.109	1.199	1.228	1.239
Serious Injury Rate per 100 million VMT	12.277	11.446	10.801	9.782	8.718
Total Number of non-motorized Fatalities and non-motorized serious injuries	350.4	341.2	351.8	333.0	319.0
VMT (100 MVMT)	163.403	165.204	165.202	167.814	170.704

Source: FDOT 2018 FHWA Performance Measures per MPO.

The Safety Performance-Based Planning and Programing (PBPP) Projects/Activities

The Broward MPO continues to incorporate Performance-Based Planning and Programing (PBPP) into planning process to meet Federal requirement meanwhile to improve MPO decision-making.

The Broward MPO, in conjunction with FDOT, is devoted to make road safer for all users in Broward county and to meet safety performance targets. Many safety PBPP activities in the TIP, LRTP, and UPWP, such as Complete Streets and other Localized Program (CSLIP), Broward MPO Bicycle and Pedestrian Safety Action Plan, and Broward MPO Mobility Program, are dedicated to improve overall safety of transportation system in Broward County.

Transportation Improvement Program

The MPO considers safety as a planning factor in the project selection process. One goal of the 2045 MTP is to reduce accidents, injuries, and fatalities. The MTP strengthened the connection between its spending and safety performance by continuing the CSMP, the CSLIP, and introduced the TSMO and safety program, which aim to improve safety of the transportation system. For example, Safety accounts for 30% of the CSLIP selection criteria. As part of the MTP and TIP, the MPO allocates a large portion of its discretionary funds to these programs. Projects identified in these programs have been funded through the TIP.

The TIP includes specific investment priorities that support all of the MPO's goals including safety, using a prioritization and project selection process established in the MTP. This process evaluates projects that have an anticipated effect of reducing both fatal and injury crashes. The MPO's goal of reducing fatal and serious injury crashes is linked to this investment plan and the process used in prioritizing the projects is consistent with federal requirements. The TIP prioritization process uses stakeholder input as a criterion to evaluate projects that have an anticipated effect of reducing both fatal and injury crashes. The MPO's goal of reducing fatal and serious injury crashes is linked to the TIP and the process used in prioritizing the projects is consistent with federal requirements.

The program of projects identified through this process are anticipated to contribute toward achievement of the safety targets. The safety infrastructure investments are targeted at specific opportunities to improve safety. For example, additional roadway lighting at intersections will improve pedestrian visibility to drivers. In addition to the specific safety programs included in the TIP, other programs also consider safety as a key factor. Safety impacts are considered in the evaluation of proposed preservation, capacity, and operations projects, including projects on Florida's Strategic Intermodal System as well as regionally significant facilities identified in the MTP.

The TIP FY 2021 to 2025 includes 179 projects that improve safety conditions County wide, totaling \$592 million. These projects fall in the following categories. The MPO continues monitoring investments in the TIP and demonstrating progress toward goals and objectives.

1. Bike lane/Sidewalk
2. Lighting
3. Traffic control devices/system
4. Safety projects
5. Push button
6. Corridor improvements
7. Add turning lanes
8. Signing and pavement markings

The 2045 MTP

The MTP is the primary source for identifying priority projects for inclusion in the TIP. There are many projects included in the 2045 MTP that focus on improving safety of the Broward county transportation systems. For the complete list of projects, refer to the plan at <http://browardmpo.org/index.php/commitment-2045-metropolitan-transportation-plan>.

The MTP consolidates eligible classes of localized projects into one overall program, CSLIP. The MPO's CSLIP provides funding for small local transportation projects which improve the safety and mobility for all transportation users in Broward. This competitive grant program can fund projects such as (but not limited to): complete streets projects, traffic calming and intersection improvements, ADA upgrades, mobility hubs, bus shelters, bike racks, and technology advancements such as transit signal priority and traffic control devices. These projects are ranked based on the projects ability to address connectivity, mobility, safety, and economic development. The ranking is conducted objectively based on these categories to ensure an equal and fair distribution of funding.

The MTP set aside 15% discretionary funds to the Systems Management and Safety program. One goal of the program is aiming to identify, prioritize, and implement safety improvements at locations with high fatality and serious injuries.

Broward MPO Bicycle and Pedestrian Safety Action Plan

The Broward MPO's Bicycle and Pedestrian Safety Action Plan aims to create a safer walking and bicycling environment in Broward County. The plan aims to do this by identifying "Calls for Action" that focus on areas where institutional changes should be explored. Beyond the "Calls for Action" the plan also includes preliminary strategies and ideas for how change can be accomplished.

To move the Broward region forward, this Action Plan identifies key action items, partner organizations, and time frames to guide the work of the MPO and its partners in improving walking and bicycling safety. The Action Plan serves as a foundation to improve safety for all roadway users in the Broward region by shifting the transportation focus from moving cars to moving people utilizing four calls to action: Set the Stage, Create Safe Streets, Prevent Aggressive Behavior, and All Hand on Deck.

Broward MPO Complete Streets Initiative

The MPO understands the importance of creating a transportation system that addresses the needs of all users of the road, including the needs of people who walk, bike, drive, and take transit. Health, safety, and economic development benefits have been directly attributed to roads planned, designed, and operated for all users. To ensure that this is firmly embedded into our transportation planning process, the Broward MPO developed the Complete Streets Initiative. This program, guided by the Complete Streets Advisory Committee (CSAC), with the main intent to provide the necessary tools to our local governments in implementing Complete Streets in their respective communities. The Complete Streets Initiative also serves as a platform to move forward active transportation projects identified in our plans, initiatives, and studies from the planning to design and ultimately to construction through the MPO's CSMP.

3.2 Pavement and Bridge Condition Measures (PM2)

In January 2017, USDOT published the Pavement and Bridge Condition Performance Measures Final Rule, which is also referred to as the PM2 rule.

This rule establishes the following six performance measures:

1. Percent of Interstate pavements in good condition;
2. Percent of Interstate pavements in poor condition;
3. Percent of non-Interstate National Highway System (NHS) pavements in good condition;
4. Percent of non-Interstate NHS pavements in poor condition;
5. Percent of NHS bridges (by deck area) classified as in good condition; and
6. Percent of NHS bridges (by deck area) classified as in poor condition.

For the pavement measures, five pavement metrics are used to assess condition:

- International Roughness Index (IRI) - an indicator of roughness; applicable to all asphalt and concrete pavements;
- Cracking percent - percentage of the pavement surface exhibiting cracking; applicable to all asphalt and concrete pavements;
- Rutting - extent of surface depressions; applicable to asphalt pavements;
- Faulting - vertical misalignment of pavement joints; applicable to certain types of concrete pavements; and
- Present Serviceability Rating (PSR) – a quality rating applicable only to certain lower speed roads.

For each pavement metric, a threshold is used to establish good, fair, or poor condition. Pavement condition is assessed for each 0.1 mile section of the through travel lanes of mainline highways on the Interstate or the non-Interstate NHS using these metrics and thresholds. A pavement section is rated as good if all three metric ratings are good, and poor if two or more metric ratings are poor.

Sections that are not good or poor are considered fair.

The good/poor measures are expressed as a percentage and are determined by summing the total lane-miles of good or poor highway segments and dividing by the total lane-miles of all highway segments on the applicable system. Pavement in good condition suggests that no major investment is needed and should be considered for preservation treatment. Pavement in poor condition suggests major reconstruction investment is needed due to either ride quality or a structural deficiency.

The bridge condition measures refer to the percentage of bridges by deck area on the NHS that are in good condition or poor condition. The measures assess the condition of four bridge components: deck, superstructure, substructure, and culverts. Each component has a metric rating threshold to establish good, fair, or poor condition. Each bridge on the NHS is evaluated using these ratings. If the lowest rating of the four metrics is greater than or equal to seven, the structure is classified as good. If the lowest rating is less than or equal to four, the structure is classified as poor. If the lowest rating is five or six, it is classified as fair.

The bridge measures are expressed as the percent of NHS bridges in good or poor condition. The percent is determined by summing the total deck area of good or poor NHS bridges and dividing by the total deck area of the bridges carrying the NHS. Deck area is computed using structure length and either deck width or approach roadway width.

A bridge in good condition suggests that no major investment is needed. A bridge in poor condition is safe to drive on; however, it is nearing a point where substantial reconstruction or replacement is needed.

Federal rules require state DOTs and MPOs to coordinate when setting pavement and bridge condition performance targets and monitor progress towards achieving the targets. States must establish:

- Four-year statewide targets for the percent of interstate pavements in good and poor condition;
- Two-year and four-year targets for the percent of non-Interstate NHS pavements in good and poor condition; and
- Two-year and four-year targets for the percent of NHS bridges (by deck area) in good and poor condition.

MPOs must set four-year targets for all six measures. MPOs can either agree to program projects that will support the statewide targets, or establish their own quantifiable targets for the MPO's planning area.

On May 18, 2018, FDOT established statewide performance targets for the pavement and bridge measures. On November 14, 2018, the Broward MPO agreed to support FDOT's statewide pavement and bridge performance targets, thus agreeing to plan and program projects in the TIP that once implemented, are anticipated to make progress toward achieving the statewide targets. Table 3-4 shows the statewide targets:

Table 3-4 Statewide Pavement and Bridge Condition Performance Targets

Performance Measure	2-year Statewide Target (2019)	4-year Statewide Target (2021)
Percent of Interstate pavements in good condition	Not required	60%
Percent of Interstate pavements in poor condition	Not required	5%
Percent of non-Interstate NHS pavements in good condition	40%	40%
Percent of non-Interstate NHS pavements in poor condition	5%	5%
Percent of NHS bridges (by deck area) in good condition	50%	50%
Percent of NHS bridges (by deck area) in poor condition	10%	10%

For comparative purposes, current statewide conditions are as follows:

- 54 percent of the Interstate pavement is in good condition and 0.6 percent is in poor condition;
- 40 percent of the non-Interstate NHS pavement is in good condition and 0.4 percent is in poor condition; and
- 65 percent of NHS bridges (by deck area) is in good condition and 0.5 percent is in poor condition.

In determining its approach to establishing performance targets for the federal pavement and bridge condition performance measures, FDOT considered many factors. To begin with, FDOT is mandated by Florida Statute 334.046 to preserve the state’s pavement and bridges to specific standards. To adhere to the statutory guidelines, FDOT prioritizes funding allocations to ensure the current transportation system is adequately preserved and maintained before funding is allocated for capacity improvements. These statutory guidelines envelope the statewide federal targets that have been established for pavements and bridges.

In addition, MAP-21 requires FDOT to develop a Transportation Asset Management Plan (TAMP) for all NHS pavements and bridges within the state. The TAMP must include investment strategies leading to a program of projects that would make progress toward achievement of the state DOT targets for asset condition and performance of the NHS. FDOT’s TAMP was updated to reflect MAP-21 requirements in 2018.

Further, the federal pavement condition measures require a new methodology that is a departure from the methods currently used by FDOT and uses different ratings and pavement segment lengths. For bridge condition, the performance is measured in deck area under the federal measure, while the FDOT programs its bridge repair or replacement work on a bridge by bridge basis. As such, the federal measures are not directly comparable to the methods that are most familiar to FDOT.

In consideration of these differences, as well as other unknowns and unfamiliarity associated with the new required processes, FDOT took a conservative approach when establishing its initial pavement and bridge condition targets. It is the intent of FDOT to meet or exceed the established performance targets.

The Broward MPO TIP was developed and is managed in cooperation with FDOT, BCT, South Florida Regional Transportation Authority (SFRTA), and the City of Fort Lauderdale. It reflects the investment priorities established in the 2045 MTP. The TIP includes specific investment priorities that support all of the MPO's goals including maintaining infrastructure, using a prioritization and project selection process established in the MTP. The TIP devotes a significant amount of projects that will maintain pavement and bridge condition performance. The TIP includes 91 projects that address bridge and pavement conditions. This reflects an overall investment of \$99 million for bridges, \$1.97 billion for resurfacing, and \$806 million for new capacity. A subset of those 91 projects is shown below:

- SR-5/US-1 FR SR-862/I-595 TO N OF SR-842/BROWARD BLVD, BRIDGE REHABILITATION CST FY 2021
- SR-822/SHERIDAN STREET FROM WEST OF NORTH 22ND AVE TO SR-5/US-1, RESURFACING FY 2021
- SR-822/SHERIDAN STREET OVER INTRACOASTAL WATERWAY BRIDGE# 860043, BRIDGE-REPAIR/REHABILITATION, CST FY 2021
- SR-834/SAMPLE ROAD FROM NW 5TH TERRACE TO SR-5/US-1, RESURFACING FY 2021
- SR-93/I-75 FROM I-595 TO WEST OF US-27, RESURFACING FY 2021

The projects included in the TIP are consistent with FDOT's Five Year Work Program, and therefore to FDOT's approach to prioritize funding to ensure the transportation system is adequately preserved and maintained. Per federal planning requirements, the state selects projects on the NHS in cooperation with the MPO from the approved TIP. Given the significant resources devoted in the TIP to pavement and bridge projects, the MPO anticipates that once implemented, the TIP will contribute to progress towards achieving the statewide pavement and bridge condition performance targets.

3.3 System Performance (PM3)

In January 2017, USDOT published the System Performance/Freight/CMAQ Performance Measures Final Rule to establish measures to assess passenger and freight performance on the Interstate and non-Interstate National Highway System (NHS), and traffic congestion and on-road mobile source emissions in areas that do not meet federal National Ambient Air Quality Standards (NAAQS). The rule, which is referred to as the PM3 rule, requires state DOTs and MPOs to establish targets for the following six performance measures:

National Highway Performance Program (NHPP)

1. Percent of person-miles on the Interstate system that are reliable, also referred to as Level of Travel Time Reliability (LOTTR);
2. Percent of person-miles on the non-Interstate NHS that are reliable (LOTTR);

National Highway Freight Program (NHFP)

3. Truck Travel Time Reliability index (TTTR);

Congestion Mitigation and Air Quality Improvement Program (CMAQ)

4. Annual hours of peak hour excessive delay per capita (PHED);
5. Percent of non-single occupant vehicle travel (Non-SOV); and
6. Cumulative 2-year and 4-year reduction of on-road mobile source emissions (NO_x, VOC, CO, PM₁₀, and PM_{2.5}) for CMAQ funded projects.

In Florida, only the two LOTTR performance measures and the TTTR performance measure apply. Because all areas in Florida meet current NAAQS, the last three listed measures above pertaining to the CMAQ Program do not currently apply in Florida. A description of the applicable measures follows.

LOTTR Measures

The LOTTR performance measure assesses the percent of person-miles traveled on the Interstate or the non-Interstate NHS that are reliable. LOTTR is defined as the ratio of longer travel times (80th percentile) to a normal travel time (50th percentile) over of all applicable roads, across four time periods between the hours of 6 a.m. and 8 p.m. each day. The measure is expressed as the percent of person-miles traveled on the Interstate or Non-Interstate NHS system that are reliable. Person-miles take into account the number of people traveling in buses, cars, and trucks over these roadway segments.

TTTR Measure

The TTTR performance measure assesses the reliability index for trucks traveling on the interstate. A TTTR ratio is generated by dividing the 95th percentile truck travel time by a normal travel time (50th percentile) for each segment of the Interstate system over specific time periods throughout weekdays and weekends. This is averaged across the length of all Interstate segments in the state or MPO planning area to determine the TTTR index.

Federal rules require state DOTs and MPOs to coordinate when setting LOTTR and TTTR performance targets and monitor progress towards achieving the targets. States must establish:

- Two-year and four-year statewide targets for percent of person-miles on the Interstate system that are reliable;
- Four-year targets for the percent of person-miles on the non-Interstate NHS that are reliable¹; and
- Two-year and four-year targets for truck travel time reliability

MPOs must establish four-year targets for all three measures. MPOs can either agree to program projects that will support the statewide targets, or establish their own quantifiable targets for the MPO’s planning area.

On May 18, 2018, FDOT established statewide performance targets for the system performance measures. On November 14, 2018, the Broward MPO agreed to support FDOT’s statewide system performance targets, thus agreeing to plan and program projects in the TIP that once implemented, are anticipated to make progress toward achieving the statewide targets. Table 3-5 presents the statewide and MPO targets.

Table 3-5 Statewide System Performance and Freight Targets

Performance Measure	2-year Statewide Target (2019)	4-year Statewide Target (2021)
Percent of person-miles on the Interstate system that are reliable (Interstate LOTTR)	75%	70%
Percent of person-miles on the non-Interstate NHS that are reliable (Non-Interstate NHS LOTTR)	Not Required ⁵	50%
Truck travel time reliability (TTTR)	1.75	2.00

For comparative purposes, current statewide conditions are as follows:

- 83 percent of person-miles traveled on the Interstate are reliable;
- 86 percent of person-miles traveled on the non-Interstate are reliable; and
- 1.43 truck travel time reliability index.

¹ Beginning with the second performance period covering January 1, 2022 to December 31, 2025, two year targets will be required in addition to four-year targets for the percent of person-miles on the non-Interstate NHS that are reliable measure.

In establishing these targets, FDOT reviewed external and internal factors that may affect reliability; analyzed travel time data from the National Performance Management Research Dataset (NPMRDS) for the years 2014 to 2017, and developed a sensitivity analysis indicating the level of risk for road segments to become unreliable.

The federal travel time reliability measures follow a new methodology that differ from prior Florida efforts. In addition, beginning in 2017, the NPMRDS expanded its coverage of travel segments, and a new vendor began to supply the dataset, creating a difference in reliability performance results on non-Interstate NHS segments between pre-2017 trends and later trends. These factors create challenges for establishing a confident trend line to inform target setting for the next two to four years.

In consideration of these differences, as well as other unknowns and unfamiliarity associated with the newly required processes, FDOT took a conservative approach when establishing its initial statewide system performance and freight targets. It is the intent of FDOT to meet or exceed the established performance targets. System performance and freight are addressed through several statewide initiatives:

- Florida's SIS is composed of transportation facilities of statewide and interregional significance. The SIS is a primary focus of FDOT's capacity investments and is Florida's primary network for ensuring a strong link between transportation and economic competitiveness. These facilities, which span all modes and includes highways, are the workhorses of Florida's transportation system and account for a dominant share of the people and freight movement to, from and within Florida. The SIS includes 92 percent of NHS lane miles in the state. Thus, FDOT's focus on improving performance of the SIS goes hand-in-hand with improving the NHS, which is the focus of the FHWA's TPM program. The development of the SIS Five-Year Plan by FDOT considers scores on a range of measures including mobility, safety, preservation, and economic competitiveness as part of FDOT's Strategic Investment Tool (SIT).
- In addition, FDOT's Freight Mobility and Trade Plan (FMTP) defines policies and investments that will enhance Florida's economic development efforts into the future. The FMTP's Investment Element is specifically intended to identify freight needs, identify criteria for state investments in freight, and prioritize freight investments across modes. In February 2018, FHWA approved the FMTP as FDOT's State Freight Plan.
- FDOT also developed and refined a methodology to identify freight bottlenecks on Florida's SIS on an annual basis using vehicle probe data and travel time reliability measures. Identification of bottlenecks and estimation of their delay impact aids FDOT in focusing on relief efforts and ranking them by priority. In turn, this information is incorporated into FDOT's SIT to help identify the most important SIS capacity projects to relieve congestion.

The Broward MPO TIP was developed and is managed in cooperation with FDOT and transit providers: BCT, SFRTA and the City of Fort Lauderdale. It reflects the investment priorities established in the 2045 MTP. The TIP includes specific investment priorities that support all of the MPO's goals including reducing travel time and Achieving Level Of Service (LOS) standards, using a prioritization

and project selection process established in the MTP. The TIP devotes a significant amount of resources to programs and projects that will improve system performance and freight reliability on the Interstate and non-Interstate NHS. The Broward MPO TIP will fund \$479 million for intersection improvement, \$2.8 billion for congestion relief projects, \$2.6 billion for freight, \$200 million for TDM projects, \$1.8 billion for managed lanes, and \$200 million for TSMO projects. A subset of those projects is shown below:

- SR-820/PINES BOULEVARD @ FLAMINGO ROAD, INTERSECTION IMPROVEMENTS PDE FY 2023/24, PE FY2025
- SR-870/COMMERCIAL BLVD FROM ROCK ISLAND ROAD TO SR-5/US-1, ADAPTIVE TRAFFIC CONTROL SYSTEM, PE FY 2022, CST FY 2024
- SR-842/BROWARD BLVD. FROM NW/SW 7TH AVE TO EAST OF SR-5/US-1/FED HWY, INTERSECTION IMPROVEMENTS, CST FY 2021
- SR-9/I-95 AT SR-816/OAKLAND PARK BOULEVARD, INTERCHANGE - ADD LANES, PDE FY 2023/24

The projects included in the TIP are consistent with FDOT's Five Year Work Program, and therefore to FDOT’s approach to prioritize funding to address performance goals and targets. Per federal planning requirements, the state selects projects on the NHS in cooperation with the MPO from the approved TIP. Given the significant resources devoted in the TIP to programs that address system performance and freight, the MPO anticipates that once implemented, the TIP will contribute to progress towards achieving the statewide reliability performance targets.

3.4 Transit Asset Management

On July 26, 2016, the FTA published the final Transit Asset Management (TAM) rule. This rule applies to all recipients and subrecipients of Federal transit funding that own, operate, or manage public transportation capital assets. The rule defines the term “state of good repair,” requires that public transportation providers develop and implement TAM plans, and establishes state of good repair standards and performance measures for four asset categories: rolling stock, equipment, transit infrastructure, and facilities. The rule became effective on October 1, 2018.

Table 3-6 identifies performance measures outlined in the final rule for Transit Asset Management (TAM).

Table 3-6 FTA TAM Performance Measures

Asset Category	Performance Measure
Equipment	Percentage of non-revenue, support-service and maintenance vehicles that have met or exceeded their useful life benchmark

Asset Category	Performance Measure
Rolling Stock	Percentage of revenue vehicles within a particular asset class that have either met or exceeded their useful life benchmark
Infrastructure	Percentage of track segments with performance restrictions
Facilities	Percentage of facilities within an asset class rated below condition 3 on the TERM scale

For equipment and rolling stock classes, Useful Life Benchmark (ULB) is defined as the expected lifecycle of a capital asset, or the acceptable period of use in service, for a particular transit provider’s operating environment. ULB considers a provider’s unique operating environment such as geography, service frequency, etc. and is not the same as an asset’s useful life.

Public transportation agencies are required to establish and report transit asset management targets annually for the following fiscal year. Each public transit provider or its sponsors must share its targets with each MPO in which the transit provider’s projects and services are programmed in the MPO’s TIP. MPOs are required to establish initial transit asset management targets within 180 days of the date that public transportation providers establish initial targets. However, MPOs are not required to establish transit asset management targets annually each time the transit provider establishes targets. Instead, subsequent MPO targets must be established when the MPO updates or amends the TIP or LRTP. When establishing transit asset management targets, the MPO can either agree to program projects that will support the transit provider targets, or establish its own separate regional transit asset management targets for the MPO planning area. MPO targets may differ from agency targets, especially if there are multiple transit agencies in the MPO planning area.

The TAM rule defines two tiers of public transportation providers based on size parameters. Tier I providers are those that operate rail service or more than 100 vehicles in all fixed route modes, or more than 100 vehicles or more in one non-fixed route mode. Tier II providers are those that are a subrecipient of FTA 5311 funds, or an American Indian Tribe, or have 100 or less vehicles across all fixed route modes, or have 100 vehicles or less in one non-fixed route mode. A Tier I provider must establish its own transit asset management targets, as well as report performance and other data to FTA. A Tier II provider has the option to establish its own targets or to participate in a group plan with other Tier II providers whereby targets are established by a plan sponsor, typically a state DOT, for the entire group.

Transit Asset Management Performance Targets

Public transportation agencies are required to set and report transit targets annually. Public transit providers or their sponsors must share their targets with each MPO in which the transit provider’s projects and services are programmed in the MPO’s TIP. Subsequent MPO TAM targets must be set when updating the LRTP. MPOs can either agree to program projects that will support the TAM targets, or set

their own separate regional TAM targets for the MPO’s planning area. Regional TAM targets may differ from agency TAM targets, especially if there are multiple transit agencies in the MPO’s planning area, or in the event that one or more transit agencies have not provided TAM targets to the MPO. The Broward MPO planning area is served by three Tier 1 transit providers: BCT, SFRTA and the City of Fort Lauderdale Transportation Management Association (TMA) and therefore must develop TAM Plans. BCT’s TAM Plan included the following Tier 2 transit providers: Coconut Creek, Coral Springs, Dania Beach, Davie, Deerfield Beach, Hallandale Beach, Hillsboro Beach, Hollywood, Lauderdale-by-the-Sea, Lauderdale Lakes, Lauderhill, Lighthouse Point, Margate, Miramar, Pembroke Pines, Pompano Beach, Tamarac, and West Park.

On November 14, 2019, the Broward MPO re-established transit asset targets for the MPO planning area. These targets were established in consultation with and reflect the targets established by BCT, SFRTA, and City of Fort Lauderdale (City of Fort Lauderdale operates the Sun Trolley) through their TAM Plans. The targets for rolling stock, particularly buses and vans, reflect a composite of all the transit agencies’ targets. In instances where targets applied to one specific agency, such as locomotives and track restrictions, the MPO adopted that agency’s target. The targets for the MPO’s planning area are shown in Table 3-7.

Table 3-7 The Broward MPO TAM Targets

Asset Category - Performance Measure	Asset Class/Type	Useful Life Benchmark	2020 Target
Rolling Stock			
Percentage of revenue vehicles that have met or exceeded their Useful Life Benchmark (ULB)	Cutaway Bus (CU)	10 years	0%
	Paratransit Mini Van (MV)	8 years	0%
	40 Foot Bus (BU)	14 years	15%
	60 Foot Bus Articulated Bus (AB)	14 years	0%
	45 Foot Bus (BR)	14 years	0%
	Commuter Rail Locomotive (RL)	39 years	0%
	Commuter Rail Passenger Coach (RP)	39 years	0%
	Commuter Rail self-propelled passenger car (RS)	39 years	0%

Asset Category - Performance Measure	Asset Class/Type	Useful Life Benchmark	2020 Target
Equipment			
Percentage of non-revenue, support-service and maintenance vehicles that have met or exceeded their Useful Life Benchmark (ULB)	All non-revenue vehicles	8 years	0%
	Other rubber tire vehicles	14 years	0%
Facilities			
Percentage of facilities rated below Condition 3.0 on the FTA Transit Economic Requirements Model (TERM)	Passenger, maintenance, parking and administrative facilities	3.0	30%
Infrastructure			
Percentage of track segments with performance restrictions	Rail fixed guideway, track and signals	Performance Restrictions	8%

The Broward MPO TIP was developed and is managed in cooperation with BCT, SFRTA, and the City of Fort Lauderdale. It reflects the investment priorities established in the 2045 MTP. Transit asset condition and state of good repair is a consideration in the methodology Broward MPO and the transit agencies use to select projects for inclusion in the TIP. The Broward MPO TIP, once implemented, will make progress toward achieving these targets. Chapter 5.3, 5.4 and 5.5 of the Broward MPO’s TIP documents all funds (local, FTA and STP) that will be used by BCT, SFRTA and City of Fort Lauderdale for TAM. The Broward MPO TIP includes 23 projects that address transit state of good repair. This reflects an overall investment of \$541 million. A subset of those 23 projects is shown below:

- Broward County Transit Section 5339 Bus and Bus facilities
- SFRTA Section 5337 State of Good Repair
- SFRTA Capital Section 5339 Bus and Bus Facilities

The TIP includes specific investment priorities that support all of the MPO’s goals, including transit state of good repair, using a prioritization and project selection process established in the LRTP. This process evaluates projects that, once implemented, are anticipated to improve transit state of good repair in the MPO’s planning area. The MPO’s goal of improving transit asset condition is linked to this investment plan, and the process used to prioritize the projects within the TIP is consistent with federal requirements.

The Broward MPO TIP has been evaluated and the anticipated effect of the overall program is that, once implemented, progress will be made towards achieving the transit asset performance targets. The Broward MPO will continue to coordinate with the BCT, SFRTA, and the City of Fort Lauderdale to maintain the region's transit assets in a state of good repair.

3.5 Transit Safety Performance

The Federal Transit Administration (FTA) established transit safety performance management requirements in the Public Transportation Agency Safety Plan (PTASP) final rule, which was published on July 19, 2018. This rule requires providers of public transportation systems that receive federal financial assistance under 49 U.S.C. Chapter 53 to develop and implement a PTASP based on a Safety Management Systems approach.

The PTASP must include performance targets for the performance measures established by FTA in the National Public Transportation Safety Plan, which was published on January 28, 2017. The transit safety performance measures are:

- Total number of reportable fatalities and rate per total vehicle revenue miles by mode.
- Total number of reportable injuries and rate per total vehicle revenue miles by mode.
- Total number of reportable safety events and rate per total vehicle revenue miles by mode.
- System reliability – mean distance between major mechanical failures by mode.

The PTASP rule takes effect on July 19, 2019. Each provider of public transportation that is subject to the rule must certify it has a PTASP, including transit safety targets for the above measures, in place no later than July 20, 2020. MPOs then have 180 days to establish transit safety targets for the MPO planning area. Once the public transportation provider establishes targets, it must make the targets available to MPOs to aid in the planning process. The Broward MPO must reflect those targets in any MTP and TIP updated on or after July 20, 2021.

Over the course of 2019-2021, the Broward MPO will coordinate with public transportation providers in the planning area on the development and establishment of transit safety targets. Future TIPs will include a discussion of the anticipated effect towards achieving the transit safety targets.

4. Funding Summary

4.1 5-Year Summary of Funding Source

(Total and for each year)

Note: Funds are presented in Year of Expenditure (YOE) dollars. The YOE dollars are money that are adjusted for inflation from the present time to the expected year of construction for a more accurate cost estimate of the project.

Funding Source	2021	2022	2023	2024	2025	Total
Federal	238,723,749	120,705,950	502,908,680	133,164,326	161,208,00	1,156,710,705
Federal Earmark	0	0	0	0	1,694,250	1,694,250
Local	63,575,783	49,756,701	65,737,915	87,744,267	21,413,758	288,228,424
R/W and Bridge Bonds	34,576,825	1,000,000	0	0	0	35,576,825
State	13,434,737	81,797,118	41,790,114	9,080,948	9,021,070	155,123,987
State 100%	342,377,071	326,595,616	605,872,882	413,119,755	247,307,673	1,935,272,997
Toll/Turnpike	115,892,621	352,014,834	319,994,998	462,066,828	85,414,088	1,335,383,369
Total	808,580,786	931,870,219	1,536,304,589	1,105,176,124	526,058,839	4,907,990,557

Total Project Cost

	2021	2022	2023	2024	2025	Total
Total	808,580,786	931,870,219	1,536,304,589	1,105,176,124	526,058,839	4,907,990,557

4.2. 5-Year Summary of Projects by Funding Category

Project #	Project Name	2021	2022	2023	2024	2025	Total
ACFP - AC FREIGHT PROG (NFP)							
4435891	SR-5/US-1 SOUTH BOUND ON RAMP TO WEST BOUND I-595	25,000	267,151	0	800,000	6,869,725	7,961,876
Total		25,000	267,151	0	800,000	6,869,725	7,961,876
ACID - ADV CONSTRUCTION SAFETY (HSID)							
4461411	SAFETY D/B PUSH BUTTON FOR WWD DEVICES AT INTERSTATE RAMPS	1,000,000	0	0	0	0	1,000,000
Total		1,000,000	0	0	0	0	1,000,000
ACLD - ADV CONSTRUCTION SAFETY (HSLD)							
4457191	SR-849/31ST AVE FR MLK BLVD/COCONUT CREEK PKWY TO SR-814/ATLANTIC BLVD	250,000	0	0	0	0	250,000
Total		250,000	0	0	0	0	250,000
ACNP - ADVANCE CONSTRUCTION NHPP							
4151521	SR-93/I-75 INTERCHNG @SR-820/PINES BLVD F N OF MIRAMAR PKWY T N OF PINES BLVD	0	0	0	100,000	0	100,000
4208098	I-595/SR-862/P3 FROM E OF I-75 TO W. OF I-95	0	0	0	0	26,255,500	26,255,500
4215481	SR-93/I-75 INTRCHNG @ ROYAL PALM BLVD FR GRIFFIN RD TO N OF SW 14 ST	2,104,600	0	0	0	0	2,104,600
4215486	SR-93/I-75 INTRCHNG @ROYAL PALM BLVD FR GRIFFIN RD TO ROYAL PALM BLVD	0	0	0	11,219,847	0	11,219,847
4215487	SR-93/I-75 INTRCHNG @ROYAL PALM BLVD FR S ROYAL PALM BLV TO S SW 14 ST	0	0	0	5,543,234	18,322	5,561,556
4296931	SFRTA OPERATING ASSISTANCE DURING I-95 CONSTRUCTION - FHWA	4,000,000	4,000,000	4,000,000	4,000,000	4,000,000	20,000,000
4331088	SR-9/I-95 FR MIAMI-DADE/BROWARD COUNTY LINE TO PALM BEACH COUNTY LINE	1,500,000	250,000	0	0	0	1,750,000
4355131	SR-9/I-95 @ SR-842/BROWARD BOULEVARD	8,630,000	50,000	0	0	0	8,680,000

5-Year Summary of Projects by Funding Category

Project #	Project Name	2021	2022	2023	2024	2025	Total
ACNP - ADVANCE CONSTRUCTION NHPP							
4355141	SR-9/I-95 @ SUNRISE BLVD. INTERCHANGE IMPROVEMENT	0	0	0	2,358,140	0	2,358,140
4369031	SR-9/I-95 FROM S. OF IVES DAIRY ROAD TO N. OF SR-822/SHERIDAN STREET	0	8,555,799	0	0	0	8,555,799
4369581	SR-9/I-95 @ SR-834/SAMPLE RD FR S OF NB EXIT RAMP TO N OF NB ENT. RAMP	0	0	2,982,911	0	0	2,982,911
4369642	SR-9/I-95 FROM SOUTH OF SW 10TH STREET TO NORTH OF HILLSBORO BLVD.	11,000,000	0	215,809,227	0	0	226,809,227
4378322	SR-93/I-75 FROM SHERIDAN STREET TO SOUTH OF I-595	15,719,102	71,584	0	0	0	15,790,686
4378324	SR-93/I-75 FROM SHERIDAN STREET TO GRIFFIN RD. AUX LANES	870,000	10,000	3,531,199	0	0	4,411,199
4391701	SR-9/I-95 FROM SOUTH OF SHERIDAN STREET TO NORTH OF GRIFFIN ROAD	0	500,000	2,500,000	0	20,000	3,020,000
4391711	SR-9/I-95 AT DAVIE BOULEVARD	0	0	510,000	2,000,000	0	2,510,000
4391721	SR-9/I-95 AT SR-816/OAKLAND PARK BOULEVARD	0	0	510,000	2,000,000	0	2,510,000
4398911	SR-869/SW 10 ST FROM W OF SR-845/POWERLINE RD TO WEST OF MILITARY TRL	38,000,000	0	147,863,533	334,000	333,000	186,530,533
4401432	SR-25/US-27 FR N OF I-75 INTERCHANGE TO BROWARD/PALM BEACH COUNTY LINE	359,530	0	0	0	0	359,530
4416681	SR-93/I-75 FROM WEST OF US-27 TO I-595	14,202,399	90,935	0	0	0	14,293,334
4435911	SR-7/US-441 @ OAKES ROAD	15,000	45,000	2,427,002	0	0	2,487,002
4456731	I-595 EASTBOUND TO NORTHBOUND RAMP AT SR-7/US-441	140,811	0	0	0	718,937	859,748
Total		96,541,442	13,573,318	380,133,872	27,555,221	31,345,759	549,149,612

5-Year Summary of Projects by Funding Category

Project #	Project Name	2021	2022	2023	2024	2025	Total
ACSA - ADVANCE CONSTRUCTION (SA)							
4358082	SR-9/I-95 SB C/D RD FROM CYPRESS CREEK RD TO SR-870/COMMERCIAL BLVD	5,905,101	0	0	0	0	5,905,101
Total		5,905,101	0	0	0	0	5,905,101
ACSS - ADVANCE CONSTRUCTION (SS,HSP)							
2300948	D/W TRAFFIC OPS SAFETY REVIEWS & STUDIES	200,000	200,000	200,000	200,000	0	800,000
2300949	D/W TRAFFIC OPS SAFETY REVIEWS & STUDIES	200,000	200,000	200,000	200,000	0	800,000
4296503	DISTRICTWIDE ROAD SAFETY AUDIT (RSA) & SAFETY STUDIES	250,000	250,000	250,000	0	0	750,000
4320668	SR-817/UNIVERSITY DRIVE FROM N OF RIVIERA BLVD TO N SR-824/PEMBROKE RD	0	136,573	0	0	0	136,573
4320669	SR-817/UNIVERSITY DRIVE FROM N OF WB SR-84 TO N OF NW 1ST STREET	0	136,577	0	0	0	136,577
4361961	SW 40TH AVENUE FROM STIRLING ROAD TO GRIFFIN ROAD	602,727	0	0	0	0	602,727
4376051	SR-823/FLAMINGO ROAD @ SR-820/PINES BOULEVARD	883,676	0	0	0	0	883,676
4391591	SR-838/SUNRISE BLVD @ NW 16 AVE	12,113	16,350	0	0	0	28,463
4399091	SR-845/POWERLINE RD FROM N OF SR-810/HILLSBORO BLVD TO PB COUNTY LINE	648,483	0	0	0	0	648,483
4399101	SR-834/SAMPLE RD FROM MILITARY TRAIL TO I-95 SOUTHBOUND ENTRANCE RAMP	1,396,741	0	0	0	0	1,396,741
4399111	SR-820/HOLLYWOOD BLVD AT SR-9/I-95 INTERCHANGE AND SOUTH 28TH AVENUE	1,079,884	0	0	0	0	1,079,884
4399391	SR-25/US-27 @ BOAT RAMPS	1,237,652	0	0	0	0	1,237,652
4399401	SR-25/US-27 FROM NORTH OF I-75 TO BROWARD/PALM BEACH COUNTY LINE	1,678,689	0	0	0	0	1,678,689

5-Year Summary of Projects by Funding Category

Project #	Project Name	2021	2022	2023	2024	2025	Total
ACSS - ADVANCE CONSTRUCTION (SS,HSP)							
4399911	SR-5/US-1/FEDERAL HWY FROM JOHNSON ST TO SR-822/SHERIDAN ST	0	89,400	0	0	0	89,400
4417231	SR-9/I-95 NORTHBOUND OFF-RAMP TO EASTBOUND I-595	0	0	630,496	0	5,277,585	5,908,081
4417701	SR-822/SHERIDAN STREET AT NORTH 46TH AVENUE	0	0	889,898	0	0	889,898
4417711	SR-838/SUNRISE BOULEVARD AT SR-845/POWERLINE ROAD	0	677,382	0	0	0	677,382
4417721	SR-7/US-441 FROM RIVERLAND ROAD TO SOUTH OF SR-736/DAVIE BLVD	43,500	334,759	0	0	0	378,259
4417741	SR-817/UNIVERSITY DRIVE AT JOHNSON STREET	0	528,270	0	0	0	528,270
4417951	SR-25/US-27 FROM GRIFFIN ROAD TO TRUCK STOP	0	506,814	0	0	0	506,814
4417961	SR-845/POWERLINE ROAD AT NW 13TH STREET	0	278,577	0	0	0	278,577
4417991	SR-842/BROWARD BOULEVARD FROM SR-7/US-441 TO WEST OF W 27TH AVENUE	0	131,745	954,643	0	0	1,086,388
4419442	SR-870/COMMERCIAL BLVD FROM ROCK ISLAND ROAD TO ANDREWS AVENUE	0	297,222	25,000	2,012,126	0	2,334,348
4435971	SR-817/UNIVERSITY DR FR N. OF SR-824/PEMBROKE RD TO N. OF JOHNSON ST	0	135,352	30,000	0	0	165,352
4435973	SR-817/UNIVERSITY DRIVE FR N. OF SOUTHGATE BLVD TO N. OF RAMBLEWOOD DR	0	75,018	30,000	0	0	105,018
4437971	SR-5/US-1 AT SE 10TH STREET	55,336	11,291	151,924	0	0	218,551
4437981	SR-820/HOLLYWOOD BLVD FROM SOUTH 17TH AVENUE AND SOUTH 16TH AVENUE	40,533	0	136,925	0	0	177,458

5-Year Summary of Projects by Funding Category

Project #	Project Name	2021	2022	2023	2024	2025	Total
ACSS - ADVANCE CONSTRUCTION (SS,HSP)							
4438441	SR-838/SUNRISE BLVD FROM NW 34TH AVE TO SR-845/POWERLINE ROAD	0	15,000	466,860	0	0	481,860
4438451	SR-7/US-441 FROM SR-870/COMMERCIAL BLVD TO BAILEY RD/NW 62 ST	0	461,890	0	0	0	461,890
4438461	SR-818/GRIFFIN RD FROM SR-7/US-441 TO ANGLERS AVENUE	299,004	10,000	1,969,937	0	0	2,278,941
4442651	SR-842/BROWARD BLVD FR SR-817/UNIVERSITY DR. TO EAST OF SW 54TH AVENUE	0	53,023	0	0	0	53,023
4456241	SR 817/UNIVERSITY DRIVE FROM NOVA DRIVE TO SR 84	342,174	30,000	0	0	0	372,174
4456251	SYSTEMATIC INTERSECTION LIGHTING IMPROVEMENTS- BROWARD COUNTY	192,483	0	0	0	0	192,483
4457191	SR-849/31ST AVE FR MLK BLVD/COCONUT CREEK PKWY TO SR-814/ATLANTIC BLVD	0	30,000	0	0	0	30,000
4461411	SAFETY D/B PUSH BUTTON FOR WWD DEVICES AT INTERSTATE RAMPS	133,380	0	0	0	0	133,380
Total		9,296,375	4,605,243	5,935,683	2,412,126	5,277,585	27,527,012
ACSU - ADVANCE CONSTRUCTION (SU)							
4295695	SR-816/OAKLAND PARK BLV TRANSIT & MOBILITY PROJECTS @ VARIOUS ROADWAYS	13,981	0	0	0	0	13,981
4317703	WASHINGTON STREET & 72 AVENUE - MOBILITY IMPROVEMENTS	2,201,922	0	0	0	0	2,201,922
4361961	SW 40TH AVENUE FROM STIRLING ROAD TO GRIFFIN ROAD	927,878	0	0	0	0	927,878
4377951	MIRAMAR BIKE AND PEDESTRIAN MOBILITY IMPROVEMENTS	60,000	0	0	0	0	60,000
4377981	CORAL RIDGE DRIVE FROM SOUTHGATE BLVD. TO ROYAL PALM BLVD.	721,832	0	0	0	0	721,832

5-Year Summary of Projects by Funding Category

Project #	Project Name	2021	2022	2023	2024	2025	Total
ACSU - ADVANCE CONSTRUCTION (SU)							
4381161	NE 34 COURT FROM NE 12 TERRACE TO NE 16 AVENUE	417,265	0	0	0	0	417,265
4381171	SR-84 FROM GLADES PARKWAY TO WESTON ROAD	3,078,000	0	0	0	0	3,078,000
4439441	CITY OF HOLLYWOOD BEVERLY PARK VARIOUS LOCATIONS	450,000	0	0	0	0	450,000
Total		7,870,878	0	0	0	0	7,870,878
BNIR - INTRASTATE R/W & BRIDGE BONDS							
4355131	SR-9/I-95 @ SR-842/BROWARD BOULEVARD	0	1,000,000	0	0	0	1,000,000
4369641	SR-9/I-95 FROM SOUTH OF SW 10TH STREET TO NORTH OF HILLSBORO BLVD.	27,076,825	0	0	0	0	27,076,825
4398911	SR-869/SW 10 ST FROM W OF SR-845/POWERLINE RD TO WEST OF MILITARY TRL	7,500,000	0	0	0	0	7,500,000
Total		34,576,825	1,000,000	0	0	0	35,576,825
BRRP - STATE BRIDGE REPAIR & REHAB							
2300686	DISTRICTWIDE STRUCTURES DESIGN SERVICES	150,000	0	0	0	0	150,000
4397141	SR-5/US-1 FR SR-862/I-595 TO N OF SR-842/BROWARD BLVD	19,786,770	1,000,000	0	0	0	20,786,770
4413791	SR-848/STIRLING ROAD OVER C-10 CANAL BRIDGE #860591	245,313	0	0	0	0	245,313
4414561	SR-838/SUNRISE BLVD OVER INTRACOASTAL WATERWAY BRIDGE #860466 & 860467	900,000	10,000	0	18,438,550	0	19,348,550
4414581	SR-A1A OVER HILLSBORO INLET BRIDGE# 860011	811,744	0	0	0	0	811,744
4414621	SR-822/SHERIDAN STREET OVER INTRACOASTAL WATERWAY BRIDGE# 860043	6,679,763	0	0	0	0	6,679,763

5-Year Summary of Projects by Funding Category

Project #	Project Name	2021	2022	2023	2024	2025	Total
BRRP - STATE BRIDGE REPAIR & REHAB							
4414731	SR-844/14TH STREET CAUSEWAY OVER INTRACOASTAL WATERWAY BRIDGE# 860060	2,124,457	0	0	0	0	2,124,457
4414741	SR-816/OAKLAND PARK BLVD OVER CANAL C-13 BRIDGE# 860139	616,059	0	0	0	0	616,059
4434611	PARK N RIDE @ SR-842/BROWARD BLVD AND SR-9/I-95 BRIDGES PAINTING	25,000	6,036,874	0	0	0	6,061,874
4434621	SR-870/COMMERCIAL BLVD WB ON RAMP TO I-95 SB	0	1,090,850	5,000	0	0	1,095,850
4435941	SR-5/US-1 OVER DANIA CUTOFF CANAL BRIDGE 860001	5,000	613,795	0	0	0	618,795
4440091	SR A1A/17TH ST/OVER MERCEDES RIVER	5,000	1,739,887	0	0	0	1,744,887
4457701	SR A1A/ 17TH CSWY OVER INTRACOASTAL WATERWAY	200,000	10,000	4,127,131	0	0	4,337,131
Total		31,549,106	10,501,406	4,132,131	18,438,550	0	64,621,193
CIGP - COUNTY INCENTIVE GRANT PROGRAM							
4097351	CIGP RESERVE COUNTY INCENTIVE GRANT PROGRAM	2,443,963	1,012,891	77,750	1,342,345	2,520,394	7,397,343
4405701	SR-817/UNIVERSITY DR @ SHERIDAN ST	0	452,500	0	0	0	452,500
4462011	PORT EVERGLADES BY-PASS ROAD	1,025,017	0	5,860,805	5,602,920	0	12,488,742
Total		3,468,980	1,465,391	5,938,555	6,945,265	2,520,394	20,338,585
CM - CONGESTION MITIGATION - AQ							
4317561	UNIVERSITY DRIVE FROM NW 40TH ST TO SAWGRASS EXPRESSWAY	0	0	241,886	0	0	241,886
4463771	BROWARD MPO COMPLETE STREETS MASTER PLAN	0	0	0	0	382,054	382,054
Total		0	0	241,886	0	382,054	623,940

5-Year Summary of Projects by Funding Category

Project #	Project Name	2021	2022	2023	2024	2025	Total
D - UNRESTRICTED STATE PRIMARY							
2317235	BROWARD COUNTY ROAD RANGER SERVICE PATROL	433,792	0	0	0	0	433,792
2335098	BROWARD NPDES JPA	25,000	0	0	0	0	25,000
2335099	BROWARD NPDES SWEEPING PRIMARY	0	24,586	25,197	25,830	26,475	102,088
2335381	BROWARD COUNTY STATE HIGHWAY SYSTEM - ROADWAY	2,000,000	2,000,000	2,000,000	2,000,000	2,000,000	10,000,000
2335382	BROWARD COUNTY STATE HIGHWAY SYSTEM BRIDGES	1,000,000	1,000,000	1,000,000	1,000,000	1,000,000	5,000,000
2339138	BROWARD COUNTY PUSHBUTTON DESILTING	0	350,000	0	0	0	350,000
2339139	BROWARD COUNTY PUSHBUTTON DESILTING	0	0	0	350,000	0	350,000
2339299	BROWARD COUNTY PRIMARY ROAD CONCRETE WORK	250,000	250,000	0	0	0	500,000
2339338	BROWARD COUNTY MOWING PRIMARY	300,000	300,000	300,000	0	0	900,000
2339339	BROWARD COUNTY MOWING PRIMARY	0	0	0	300,000	300,000	600,000
2339357	BROWARD COUNTY INSTALL HANDRAILS	100,000	0	0	0	0	100,000
2339358	BROWARD COUNTY INSTALL HANDRAILS	0	100,000	100,000	100,000	0	300,000
2341271	BROWARD COUNTY INTERSTATE SYSTEM-ROADWAY	25,000	25,000	25,000	25,000	0	100,000
2341272	BROWARD COUNTY INTERSTATE SYSTEM-BRIDGES	70,000	70,000	70,000	70,000	70,000	350,000
2367651	RAIL-SFRC PROGRAM MANAGEMENT	100,000	100,000	100,000	100,000	100,000	500,000
4032909	BROWARD COUNTY GUARDRAIL & ATTENUATOR REPAIR - PRIMARY	0	400,000	0	0	0	400,000
4034681	TRANSPORTATION PLANNING ACTIVITIES URBAN PLANNING	95,500	97,500	100,000	102,685	104,000	499,685
4034691	DISTRICTWIDE DATA COLLECTION ACTIVITIES	68,194	71,194	74,756	75,686	78,000	367,830

5-Year Summary of Projects by Funding Category

Project #	Project Name	2021	2022	2023	2024	2025	Total
D - UNRESTRICTED STATE PRIMARY							
4034701	SYSTEMS PLANNING ACTIVITES	52,000	54,456	56,000	57,000	58,079	277,535
4051181	BROWARD COUNTY JPA'S FOR MAINTENANCE LIGHTING MAINTENANCE	3,154,295	3,245,957	3,345,394	3,437,667	3,537,879	16,721,192
4051182	BROWARD COUNTY JPA'S FOR MAINTENANCE LIGHTING MAINTENANCE	95,000	95,000	95,000	95,000	95,000	475,000
4065478	BROWARD COUNTY GRAFFITI REMOVAL PRIMARY	0	0	5,000	0	0	5,000
4067955	BROWARD COUNTY MAINTENANCE	1,500,000	1,500,000	2,050,435	2,250,000	0	7,300,435
4067956	BROWARD COUNTY MAINTENANCE	0	0	0	750,000	3,000,000	3,750,000
4085278	DISTRICTWIDE ADA RETROFITS	300,000	0	0	0	0	300,000
4085279	DISTRICTWIDE ADA RETROFITS	0	300,000	300,000	300,000	0	900,000
4085628	ASSET MANAGEMENT CON I-75 CORR/MP00 DADE CO ALACHUA/MARION CO LINE	197,065	664,710	0	0	0	861,775
4098221	SR-824/PEMBROKE ROAD FROM US-441/SR-7 EAST TO I-95 CITY OF HOLLYWOOD	5,000	5,000	5,000	5,000	5,000	25,000
4203215	BROWARD COUNTY YOUTH PROGRAM	2,000	0	0	0	0	2,000
4203216	BROWARD COUNTY YOUTH PROGRAM	0	0	0	2,000	0	2,000
4208093	I-595/SR-862/ P3 FROM E. OF I-75 TO W. OF I-95	1,201,524	1,191,767	1,239,438	1,289,016	1,340,576	6,262,321
4240734	DISTRICTWIDE CENSUS DATA SUPPORT FOR LRTP UPDATE	300,000	0	0	0	0	300,000
4240735	DISTRICTWIDE CENSUS DATA SUPPORT FOR LRTP UPDATE	0	225,000	225,000	0	0	450,000
4242667	BROWARD COUNTY SHOULDER REPAIR/REDRESS PRIMARY	400,000	0	0	0	0	400,000
4242668	BROWARD COUNTY SHOULDER REPAIR/REDRESS PRIMARY	0	0	400,000	0	0	400,000

5-Year Summary of Projects by Funding Category

Project #	Project Name	2021	2022	2023	2024	2025	Total
D - UNRESTRICTED STATE PRIMARY							
4242669	BROWARD COUNTY SHOULDER REPAIR/REDRESS PRIMARY	0	0	0	0	400,000	400,000
4242957	BROWARD CO PRIMARY TREE TRIMMING	200,000	200,000	0	0	0	400,000
4242959	BROWARD COUNTY PRIMARY TREE TRIMMING	0	0	200,000	200,000	200,000	600,000
4280734	BROWARD COUNTY PRESSURE CLEANING AND COATING - PRIMARY ROADS	100,000	100,000	0	0	0	200,000
4280735	BROWARD COUNTY PRESSURE CLEANING AND COATING - PRIMARY ROADS	0	0	100,000	100,000	100,000	300,000
4283335	BROWARD NPDES CORRECTIVE ACTIONS	450,000	450,000	0	0	0	900,000
4283336	BROWARD NPDES CORRECTIVE ACTIONS	0	0	450,000	450,000	0	900,000
4283337	BROWARD NPDES CORRECTIVE ACTIONS	0	0	0	0	450,000	450,000
4289425	CONTINUING SERVICES CONTRACT DISTRICTWIDE REGIONAL MODEL SUPPORT	200,000	300,000	250,000	300,000	0	1,050,000
4289426	D/W URBAN MODEL DEVELOPMENT, INCLUDING TCRPM 6 (2020)	0	300,000	250,000	300,000	300,000	1,150,000
4296862	BROWARD COUNTY ATMS MAINTENANCE	1,170,165	1,170,165	1,170,165	585,082	0	4,095,577
4296864	BROWARD COUNTY ATMS MAINTENANCE	175,000	683,663	683,663	0	0	1,542,326
4296865	BROWARD COUNTY ATMS MAINTENANCE	0	0	0	585,083	1,170,165	1,755,248
4297683	DISTRICTWIDE TRANSIT CORRIDOR PLANNING	245,000	154,620	0	0	0	399,620
4302563	DISTRICTWIDE TRANSPORTATION STATISTICS DATA COLLECTION AND ANALYSIS	650,000	200,000	0	0	0	850,000
4302564	DISTRICTWIDE TRANSPORTATION STATISTICS DATA COLLECTION AND ANALYSIS	0	420,000	700,000	300,000	0	1,420,000
4302565	DISTRICTWIDE TRANSPORTATION STATISTICS DATA COLLECTION AND ANALYSIS	0	0	0	350,000	650,000	1,000,000

5-Year Summary of Projects by Funding Category

Project #	Project Name	2021	2022	2023	2024	2025	Total
D - UNRESTRICTED STATE PRIMARY							
4302573	CONTINUING SERVICES FOR TRAFFIC DATA COLLECTION ROUTINE COUNTS	650,000	600,000	200,000	0	0	1,450,000
4302574	DISTRICTWIDE TRAFFIC DATA COLLECTION ROUTINE COUNTS	0	0	400,000	600,000	300,000	1,300,000
4302575	DISTRICTWIDE TRAFFIC DATA COLLECTION ROUTINE COUNTS	0	0	0	0	350,000	350,000
4325961	BROWARD NPDES SWEEPING PRIMARY	300,000	300,000	0	0	0	600,000
4325962	BROWARD NPDES SWEEPING PRIMARY	0	0	300,000	300,000	300,000	900,000
4329181	INTERSTATE ASSET MANAGEMENT BROWARD COUNTY	1,975,504	3,010,561	0	0	0	4,986,065
4329182	INTERSTATE ASSET MANAGEMENT BROWARD COUNTY	0	0	3,000,000	3,000,000	3,000,000	9,000,000
4346821	BROWARD COUNTY PAVEMENT STRIPING PRIMARY ROADS	1,000,000	0	0	0	0	1,000,000
4346822	BROWARD COUNTY PAVEMENT STRIPING PRIMARY ROADS	0	500,000	500,000	0	0	1,000,000
4346823	BROWARD COUNTY PAVEMENT STRIPING PRIMARY ROADS	0	0	0	500,000	500,000	1,000,000
4356136	LIGHTING PUSHBUTTON CORRECT LIGHTING DEFICIENCIES, ARTERIAL	0	300,000	0	0	0	300,000
4356137	LIGHTING PUSHBUTTON CORRECT LIGHTING DEFICIENCIES, ARTERIAL	0	0	0	300,000	0	300,000
4362194	DISTRICTWIDE MAST ARMS REPLACEMENT	0	0	5,000	0	0	5,000
4362195	DISTRICTWIDE MAST ARMS REPLACEMENT	0	0	0	10,000	0	10,000
4362213	BROWARD COUNTY ASPHALT REPAIR	250,000	0	0	0	0	250,000
4362214	BROWARD COUNTY ASPHALT REPAIR	0	250,000	250,000	250,000	0	750,000
4362215	BROWARD COUNTY ASPHALT REPAIR	0	0	0	0	250,000	250,000

5-Year Summary of Projects by Funding Category

Project #	Project Name	2021	2022	2023	2024	2025	Total
D - UNRESTRICTED STATE PRIMARY							
4370952	DISTRICTWIDE CONSULTANT FOR FREIGHT STUDIES STUDIES	400,000	300,000	250,000	99,963	0	1,049,963
4370954	DISTRICTWIDE CONSULTANT FOR FREIGHT STUDIES STUDIES	0	0	0	0	400,000	400,000
4371012	DISTRICTWIDE CONSULTANT FOR FREIGHT AND LOGISTICS	0	400,000	300,000	450,037	250,000	1,400,037
4373152	HERBICIDE TREATMENT, PRIMARY ROADS, BROWARD COUNTY	50,000	0	0	0	0	50,000
4373153	HERBICIDE TREATMENT, PRIMARY ROADS, BROWARD COUNTY	0	150,000	150,000	150,000	0	450,000
4373154	HERICIDE TREATMENT PRIMARY ROADS BROWARD COUNTY	0	0	0	0	50,000	50,000
4378701	POND APPLE SLOUGH MAINTENANCE MONITORING	20,880	0	0	0	0	20,880
4378791	BROWARD COUNTY STATE PRIMARY MAINTENANCE OF TRAFFIC	100,000	0	0	0	0	100,000
4378792	BROWARD COUNTY STATE PRIMARY MAINTENANCE OF TRAFFIC	0	0	100,000	0	0	100,000
4378793	BROWARD COUNTY STATE PRIMARY MAINTENANCE OF TRAFFIC	0	0	0	0	100,000	100,000
4378801	BROWARD COUNTY SIGN REPLACEMENT, PRIMARY ROADS	0	400,000	0	0	0	400,000
4389914	BROWARD COUNTY PRIMARY ROADS CLEARING AND GRUBBING	0	100,000	0	0	0	100,000
4389915	BROWARD COUNTY PRIMARY ROADS CLEARING AND GRUBBING	0	0	0	100,000	0	100,000
4397801	BROWARD COUNTY MISC ROAD CONCRETE	0	0	250,000	250,000	250,000	750,000

5-Year Summary of Projects by Funding Category

Project #	Project Name	2021	2022	2023	2024	2025	Total
D - UNRESTRICTED STATE PRIMARY							
4397812	BROWARD COUNTY PAVEMENT STRIPING PRIMARY ROADS	500,000	0	0	0	0	500,000
4397813	BROWARD COUNTY PAVEMENT STRIPPING PRIMARY ROADS	0	250,000	250,000	0	0	500,000
4397814	BROWARD COUNTY PAVEMENT STRIPPING PRIMARY ROADS	0	0	0	250,000	250,000	500,000
4410422	BROWARD COUNTY DRAINAGE	250,000	250,000	0	0	0	500,000
4410423	BROWARD COUNTY DRAINAGE	0	0	250,000	250,000	250,000	750,000
4419491	ASSET MANAGEMENT CON I-75 CORR/MP00 DADE CO ALACHUA/MARION CO LINE	0	200,000	500,000	500,000	500,000	1,700,000
4441781	BROWARD COUNTY GUARDRAIL & ATTENUATOR REPAIR - PRIMARY	0	0	0	405,000	0	405,000
4462101	BROWARD LITTER AND DEBRIS REMOVAL	250,000	250,000	0	0	0	500,000
4462102	BROWARD LITTER AND DEBRIS REMOVAL	0	0	250,000	250,000	250,000	750,000
4463961	DISTRICTWIDE SYSTEMS PLANNING SUPPORT/CORRIDOR/SUBAREA PLANNING	0	0	0	0	350,000	350,000
4468961	BROWARD OPERATIONS CENTER ROOF REPAIR- COMMUNICATION BDG.	16,000	0	0	0	0	16,000
Total		20,626,919	23,309,179	22,275,048	23,170,049	22,335,174	111,716,369
DDR - DISTRICT DEDICATED REVENUE							
2277741	SR-7/US-441 FROM N OF HALLANDALE BCH TO N. OF FILLMORE STREET	0	457,147	0	0	0	457,147
2280473	BROWARD COUNTY SCHOOL ZONE FLASHER MAINTENANCE JPA	25,000	0	0	0	0	25,000
2280474	BROWARD COUNTY SCHOOL ZONE FLASHER MAINTENANCE JPA	0	25,000	25,000	25,000	25,000	100,000
2317235	BROWARD COUNTY ROAD RANGER SERVICE PATROL	3,405,586	0	0	0	0	3,405,586

5-Year Summary of Projects by Funding Category

Project #	Project Name	2021	2022	2023	2024	2025	Total
DDR - DISTRICT DEDICATED REVENUE							
2317236	BROWARD COUNTY ROAD RANGER SERVICE PATROL	0	3,445,959	0	0	0	3,445,959
4071863	BROWARD COUNTY BLOCK GRANT OPERATING ASSISTANCE	10,469,125	10,858,522	11,368,366	11,971,522	0	44,667,535
4071864	BROWARD COUNTY BLOCK GRANT OPERATING ASSISTANCE	0	0	0	0	12,160,468	12,160,468
4080462	SR-820/PINES BLVD. @ SR-823/FLAMINGO RD	0	0	600,000	2,000,000	1,655,583	4,255,583
4093543	BROWARD COUNTY WETLAND MITIGATION	164,179	0	0	0	0	164,179
4093544	SR-9/I-95 FROM S. OF SR-820/HOLLYWOOD BLVD. TO DAVIE BLVD.	0	0	446,616	0	0	446,616
4133823	DOWNTOWN FORT LAUDERDALE TRANSPORTATION MANAGEMENT ASSOCIATION	25,000	0	0	0	0	25,000
4151521	SR-93/I-75 INTERCHNG @SR-820/PINES BLVD F N OF MIRAMAR PKWY T N OF PINES BLVD	10,000	0	0	0	0	10,000
4162573	BROWARD ITS FACILITY O & M JPA	304,150	304,150	304,150	304,150	304,150	1,520,750
4162593	D/W ITS SOFTWARE INTEGRATION AND MAINTENANCE	364,980	0	0	0	0	364,980
4162594	D/W ITS SOFTWARE SOFTWARE INTEGRATION AND MAINTENANCE	0	364,980	364,980	364,980	364,980	1,459,920
4179831	SFRTA BLOCK GRANT FOR FEEDER BUS	2,155,758	0	2,479,849	2,565,839	2,682,296	9,883,742
4208093	I-595/SR-862/ P3 FROM E. OF I-75 TO W. OF I-95	0	3,584,558	7,662,797	11,547,604	15,206,315	38,001,274
4223324	I-95/75/SEVERE INCIDENT RESPONSE VEHICLE (SIRV)	0	1,888,000	1,888,000	1,888,000	1,888,000	7,552,000
4239764	I-595/SR-862 EXPRESS BUS OPERATIONS AND MAINTENANCE	0	359,610	0	0	0	359,610

5-Year Summary of Projects by Funding Category

Project #	Project Name	2021	2022	2023	2024	2025	Total
DDR - DISTRICT DEDICATED REVENUE							
4278011	BROWARD COUNTY JPA SIGNAL MAINTENANCE & OPS ON SHS	1,272,278	1,213,081	1,049,382	1,955,998	2,014,678	7,505,417
4278801	NORTH PERRY AIRPORT OVERLAY RUNWAY 10R-28L & REHAB RUNWAY LIGHTING	100,000	0	0	0	0	100,000
4292494	BROWARD COUNTY PUSH BUTTON CONTRACT TRAFFIC OPS - ROADWAY	0	1,150,000	0	0	0	1,150,000
4295762	SR-7/US-441 TRANSIT CORRIDOR IMPROVEMENTS GROUP/PRIORITY 1	0	10,000	1,405,116	0	0	1,415,116
4295763	SR-7/US-441 TRANSIT CORRIDOR IMPROVEMENTS GROUP/PRIORITY 2	0	0	25,000	10,000	8,856,954	8,891,954
4296864	BROWARD COUNTY ATMS MAINTENANCE	461,497	461,497	461,497	0	0	1,384,491
4296865	BROWARD COUNTY ATMS MAINTENANCE	0	0	0	461,497	461,497	922,994
4311481	SR-811/DIXIE HWY NB RTL @ NE 48 STREET	25,000	25,000	25,000	25,000	25,000	125,000
4320667	SR-817/UNIVERSITY DR FROM NW 28TH STREET TO N OF SR-834/SAMPLE ROAD	0	325,114	0	0	0	325,114
4320668	SR-817/UNIVERSITY DRIVE FROM N OF RIVIERA BLVD TO N SR-824/PEMBROKE RD	0	1,331,514	0	0	0	1,331,514
4320669	SR-817/UNIVERSITY DRIVE FROM N OF WB SR-84 TO N OF NW 1ST STREET	0	4,720,452	0	0	0	4,720,452
4327091	I-75/SR-93 EAST SIDE RAMP IMPROVEMENTS AT GRIFFIN ROAD	350,000	0	0	0	0	350,000
4331082	SR-9/I-95 FROM N. OF SR-838/SUNRISE BLVD TO S. OF CYPRESS CREEK ROAD	2,538,075	0	0	0	0	2,538,075
4331087	SR-9/I-95 FROM N OF SUNRISE TO S OF SW 10TH STREET	0	0	1,348,659	0	0	1,348,659
4331089	SR-9/I-95 FROM S. CYPRESS CREEK ROAD TO S. OF ATLANTIC BLVD.	2,084,422	0	0	0	0	2,084,422

5-Year Summary of Projects by Funding Category

Project #	Project Name	2021	2022	2023	2024	2025	Total
DDR - DISTRICT DEDICATED REVENUE							
4337341	BROWARD OPERATIONS CONTINUING CEI CONSULTANT INSPECTION SUPPORT	200,000	50,000	0	0	0	250,000
4337371	BROWARD OPERATION CONTINUING CEI INSPECTION SUPPORT	200,000	200,000	100,000	0	0	500,000
4344771	SR-93/I-75 FROM SOUTH OF GRIFFIN RD TO SOUTH OF I-75/I-595 INTERCHANGE	0	0	0	598,140	0	598,140
4344802	CITY OF FT. LAUDERDALE TRANSIT CORRIDOR DOWNTOWN ROUTE	182,680	0	0	0	0	182,680
4347113	BROWARD COUNTY PAVEMENT MARKINGS & SIGNING	0	666,550	0	0	0	666,550
4347114	BROWARD COUNTY PAVEMENT MARKINGS & SIGNING	0	0	0	677,692	0	677,692
4355131	SR-9/I-95 @ SR-842/BROWARD BOULEVARD	0	982,640	3,749,996	5,780,466	0	10,513,102
4355141	SR-9/I-95 @ SUNRISE BLVD. INTERCHANGE IMPROVEMENT	0	1,491,138	3,650,000	0	0	5,141,138
4363081	EASTBOUND SR-84 TO SOUTHBOUND SR-93/I-75 ON-RAMP	25,000	0	0	0	0	25,000
4363392	BROWARD COUNTY PUSH BUTTON CONTRACT TRAFFIC SIGNAL CONST	0	1,167,950	0	0	0	1,167,950
4363393	BROWARD COUNTY PUSH BUTTON CONTRACT TRAFFIC SIGNAL CONST	0	0	0	1,010,000	0	1,010,000
4369031	SR-9/I-95 FROM S. OF IVES DAIRY ROAD TO N. OF SR-822/SHERIDAN STREET	0	4,212,108	0	0	0	4,212,108
4369581	SR-9/I-95 @ SR-834/SAMPLE RD FR S OF NB EXIT RAMP TO N OF NB ENT. RAMP	16,495	285,003	0	0	0	301,498
4369621	SR-9/I-95 @ COPANS RD FR S OF NB EXIT RAMP TO N OF SB TO WB EXIT RAMP	0	400,000	0	0	0	400,000

5-Year Summary of Projects by Funding Category

Project #	Project Name	2021	2022	2023	2024	2025	Total
DDR - DISTRICT DEDICATED REVENUE							
4369643	SR-9/I-95 FROM S OF SR-869 / SW 10TH STREET TO BROWARD/PALM BEACH CL	0	0	0	0	150,000	150,000
4381171	SR-84 FROM GLADES PARKWAY TO WESTON ROAD	668,255	0	0	0	0	668,255
4397141	SR-5/US-1 FR SR-862/I-595 TO N OF SR-842/BROWARD BLVD	1,534,519	0	0	0	0	1,534,519
4398911	SR-869/SW 10 ST FROM W OF SR-845/POWERLINE RD TO WEST OF MILITARY TRL	0	0	951,280	0	0	951,280
4398912	SR-869/ SW 10TH STREET FROM SR-845/ POWERLINE ROAD TO MILITARY TRAIL	0	0	0	0	450,000	450,000
4399401	SR-25/US-27 FROM NORTH OF I-75 TO BROWARD/PALM BEACH COUNTY LINE	36,493	0	0	0	0	36,493
4399911	SR-5/US-1/FEDERAL HWY FROM JOHNSON ST TO SR-822/SHERIDAN ST	45,000	2,835,994	0	0	0	2,880,994
4401431	SR-25/US-27 FR N OF I-75 INTERCHANGE TO BROWARD/PALM BEACH COUNTY LINE	21,061,567	0	0	0	0	21,061,567
4402621	BROWARD BOULEVARD FROM FLAMINGO ROAD TO SOUTHWEST 1ST AVENUE	1,000,000	500,000	500,000	500,000	0	2,500,000
4413191	SR-93/I-75 FROM SR-823/SHERIDAN STREET TO SOUTH OF I-595	0	0	0	351,472	0	351,472
4413601	A1A FROM SOUTHERN CITY LIMIT OF HILLSBORO BEACH TO SOUTHEAST 3RD ST.	0	5,638,121	0	0	0	5,638,121
4414561	SR-838/SUNRISE BLVD OVER INTRACOASTAL WATERWAY BRIDGE #860466 & 860467	0	0	0	47,223	0	47,223
4414581	SR-A1A OVER HILLSBORO INLET BRIDGE# 860011	1,274,779	0	0	0	0	1,274,779
4414621	SR-822/SHERIDAN STREET OVER INTRACOASTAL WATERWAY BRIDGE# 860043	2,356,966	300,000	0	0	0	2,656,966

5-Year Summary of Projects by Funding Category

Project #	Project Name	2021	2022	2023	2024	2025	Total
DDR - DISTRICT DEDICATED REVENUE							
4415821	SR-5/US-1/FEDERAL HWY FROM SR-824/PEMBROKE ROAD TO JOHNSON STREET	30,000	6,073,040	0	0	0	6,103,040
4416281	SR-A1A FROM PINE AVENUE TO SUNSET LANE	956,306	0	0	0	0	956,306
4416282	SR-A1A SUNSET LANE TO SE 1ST STREET	679,153	0	0	0	0	679,153
4416291	SR-822/SHERIDAN STREET FROM WEST OF NORTH 22ND AVE TO SR-5/US-1	980,358	0	0	0	0	980,358
4416301	SR-834/SAMPLE ROAD FROM NW 5TH TERRACE TO SR-5/US-1	2,002,569	0	0	0	0	2,002,569
4417211	SR-838/SUNRISE BLVD FROM SR-5/US-1/SEARSTOWN TO E OF NE 10TH AVENUE	0	731,176	0	0	0	731,176
4417331	A1A MULTIMODAL STUDY	0	0	800,000	0	0	800,000
4417541	SR-A1A ATMS DEPLOYMENT	10,000	0	698,165	0	0	708,165
4417591	SR-84 RAIL MONITORING & 4 FEC CROSSINGS	0	35,000	249,875	0	0	284,875
4417701	SR-822/SHERIDAN STREET AT NORTH 46TH AVENUE	452,553	0	0	0	0	452,553
4419441	SR-870/COMMERCIAL BLVD FROM ROCK ISLAND ROAD TO SR-5/US-1	0	0	0	4,099,729	0	4,099,729
4419551	SR-5/US-1 @ SR-838/SUNRISE BOULEVARD	0	500,000	750,000	750,000	0	2,000,000
4433411	FORT LAUDERDALE SUN TROLLEY REVISED NORTHWEST ROUTES	200,000	0	0	0	0	200,000
4435971	SR-817/UNIVERSITY DR FR N. OF SR-824/PEMBROKE RD TO N. OF JOHNSON ST	897,428	0	0	0	10,406,290	11,303,718
4435972	SR-817/UNIVERSITY DRIVE FR S. OF SR-848/STIRLING RD TO N. OF SW 36 ST	0	0	791,000	0	0	791,000

5-Year Summary of Projects by Funding Category

Project #	Project Name	2021	2022	2023	2024	2025	Total
DDR - DISTRICT DEDICATED REVENUE							
4435973	SR-817/UNIVERSITY DRIVE FR N. OF SOUTHGATE BLVD TO N. OF RAMBLEWOOD DR	0	753,223	0	0	8,338,986	9,092,209
4435974	SR-817/UNIVERSITY DR. FROM N. OF JOHNSON STREET TO S. OF STIRLING RD	0	0	10,000	0	0	10,000
4437981	SR-820/HOLLYWOOD BLVD FROM SOUTH 17TH AVENUE AND SOUTH 16TH AVENUE	10,000	0	0	0	0	10,000
4438441	SR-838/SUNRISE BLVD FROM NW 34TH AVE TO SR-845/POWERLINE ROAD	10,000	0	0	0	0	10,000
4438451	SR-7/US-441 FROM SR-870/COMMERCIAL BLVD TO BAILEY RD/NW 62 ST	5,000	197,472	0	0	0	202,472
4439411	HALLANDALE BEACH ADAPTIVE TRAFFIC CONTROL SYSTEM	0	310,000	0	2,537,005	0	2,847,005
4441171	TSM&O GENERATOR INTEGRATION - 3 LOCATIONS	115,000	1,150,266	0	0	0	1,265,266
4441181	SR-736/DAVIE BLVD FROM SR-9/I-95 TO SR-5/US-1	0	0	435,093	10,000	0	445,093
4441191	SR-814/ATLANTIC BLVD FROM SR-7/US-441 TO SR-9/I-95	0	0	545,504	10,000	0	555,504
4441201	MOVABLE BRIDGE INTEGRATION INTO TSM&O - VARIOUS LOCATIONS	0	0	90,000	0	690,997	780,997
4441221	SR-93/I-75/ ALLIGATOR ALLEY FR TOLL PLAZA TO BRWD/COLLIER COUNTY LINE	2,958,020	0	10,000	16,284,282	0	19,252,302
4442651	SR-842/BROWARD BLVD FR SR-817/UNIVERSITY DR. TO EAST OF SW 54TH AVENUE	5,000	3,517,635	0	0	0	3,522,635
4446731	SR-816/OAKLAND PARK BLVD FROM SR-817/UNIVERSITY DRIVE TO NW 31ST AVE	0	0	250,000	0	0	250,000
4449771	SR-820/PINES BLVD FROM US-27 TO NW 196TH AVE	0	0	600,000	2,000,000	746,518	3,346,518

5-Year Summary of Projects by Funding Category

Project #	Project Name	2021	2022	2023	2024	2025	Total
DDR - DISTRICT DEDICATED REVENUE							
4456551	SR-84 AT WESTON ROAD INTERSECTION IMPROVEMENTS	337,196	0	0	0	0	337,196
4456731	I-595 EASTBOUND TO NORTHBOUND RAMP AT SR-7/US-441	0	0	0	10,000	0	10,000
4458911	SR-809/COMMERCIAL BLVD BRIDGE OVER ICWW	150,000	10,000	400,000	382,040	0	942,040
4458912	SR-816/OAKLAND PARK BLVD BRIDGE OVER ICWW	150,000	10,000	434,788	350,000	0	944,788
4458913	SR-810/HILLSBORO BLVD. BRIDGE OVER ICWW	150,000	10,000	419,889	400,000	0	979,889
4459521	FXE DESIGN AND CONSTRUCT TAXIWAY GOLF PAVEMENT REHABILITATION	52,000	412,000	0	0	0	464,000
4459551	FLL TAXIWAY ADG III FOR WESTSIDE DEVELOPMENT	1,188,341	0	0	0	0	1,188,341
4460941	SR-842/BROWARD BLVD FROM WEST OF NW 42 AVE TO WEST OF SW 22 AVE	750,000	15,000	4,006,643	0	0	4,771,643
4460961	SR-845/POWERLINE RD FROM SOUTH OF NW 30 PLACE TO S OF WEST DRIVE	697,165	15,000	1,589,719	0	0	2,301,884
4461811	SR-838/SUNRISE BLVD W OF MIDDLE RIVER DRIVE TO EAST OF NW 26TH AVE	175,000	15,000	0	796,390	0	986,390
4461821	SR-870/COMMERCIAL BLVD FR SR-845/POWERLINE RD TO W TRADEWINDS AVE	667,827	15,000	0	728,044	0	1,410,871
4461851	SR-5/US-1 FROM NORTHEAST 17TH WAY TO NORTHEAST 33RD CT	720,594	15,000	0	785,568	0	1,521,162
4461881	SR-5/US-1 FROM SR-870/COMMERCIAL BLVD TO SOUTHEAST 7TH STREET	709,893	15,000	0	773,902	0	1,498,795
4461941	SR-834/SAMPLE RD FROM SR-817/UNIVERSITY DR TO W OF BELMONTE BLVD	353,958	15,000	0	2,479,644	0	2,848,602

5-Year Summary of Projects by Funding Category

Project #	Project Name	2021	2022	2023	2024	2025	Total
DDR - DISTRICT DEDICATED REVENUE							
4461951	SR-834/SAMPLE RD FROM WEST OF SR-845/POWERLINE RD TO MILITARY TRAIL	335,362	15,000	0	2,349,369	0	2,699,731
4461961	SR-845/POWERLINE RD FR SR-870/COMMERCIAL BLVD TO SR-814/ATLANTIC BLVD	617,980	15,000	0	4,964,796	0	5,597,776
4461981	SR-A1A/DANIA BEACH BLVD FROM SR-5/US-1 TO GULFSTREAM ROAD	254,292	15,000	0	1,282,636	0	1,551,928
4462001	SR-820/PINES BLVD FROM W OF SW 136TH AVE TO E OF NW 118TH AVE	523,256	15,000	0	3,472,725	0	4,010,981
4463771	BROWARD MPO COMPLETE STREETS MASTER PLAN	0	0	0	0	2,000,000	2,000,000
4463781	SR-845/POWERLINE RD FROM SW 10TH ST TO BROWARD/PALM BEACH COUNTY LINE	0	0	0	0	500,000	500,000
4463801	SR-7/US-441 @ SR-870/COMMERCIAL BLVD	0	0	0	0	600,000	600,000
4465871	SR-820/PINES BLVD. @ SR-817/UNIVERSITY DR	0	0	600,000	2,000,000	2,000,000	4,600,000
4467491	I-75/SR-93 EAST SIDE RAMP IMPROVEMENTS AT GRIFFIN RD	0	0	0	0	3,367,571	3,367,571
Total		69,501,055	63,128,900	51,086,364	88,550,713	74,895,283	347,162,315
DI - ST. - S/W INTER/INTRASTATE HWY							
4208093	I-595/SR-862/ P3 FROM E. OF I-75 TO W. OF I-95	0	6,918,654	5,356,592	3,448,941	1,134,019	16,858,206
4355141	SR-9/I-95 @ SUNRISE BLVD. INTERCHANGE IMPROVEMENT	0	0	0	21,632,585	0	21,632,585
4369581	SR-9/I-95 @ SR-834/SAMPLE RD FR S OF NB EXIT RAMP TO N OF NB ENT. RAMP	0	590,000	18,935,451	0	0	19,525,451
4369642	SR-9/I-95 FROM SOUTH OF SW 10TH STREET TO NORTH OF HILLSBORO BLVD.	0	2,750,000	53,888,000	0	0	56,638,000

5-Year Summary of Projects by Funding Category

Project #	Project Name	2021	2022	2023	2024	2025	Total
DI - ST. - S/W INTER/INTRASTATE HWY							
4398911	SR-869/SW 10 ST FROM W OF SR-845/POWERLINE RD TO WEST OF MILITARY TRL	0	2,875,000	105,378,615	0	0	108,253,615
Total		0	13,133,654	183,558,658	25,081,526	1,134,019	222,907,857
DIH - STATE IN-HOUSE PRODUCT SUPPORT							
2281041	DISTRICT WIDE/COMMUNITY SAFETY PROGRAM/SECTION 402	50,000	0	50,000	0	50,000	150,000
2297658	D/W TRAFFIC OPS TRANSPORTATION SYSTEM MANAGEMENT SUPPORT SVCS.	5,000	5,000	5,000	0	0	15,000
2297659	D/W TRAFFIC OPS TRANSPORTATION SYSTEM MANAGEMENT SUPPORT SVCS.	0	0	15,000	0	0	15,000
2299446	TRAFFIC OPERATIONS CONTINUING SERVICES	0	0	5,000	0	0	5,000
2300265	D/W TRAFFIC OP DATA COLLECTION CONTRACT	10,000	10,000	10,000	10,000	0	40,000
2300266	D/W TRAFFIC OP DATA COLLECTION CONTRACT	0	0	0	0	10,000	10,000
2300271	TRAFFIC OPERATIONS-DIRECT OTHER ACTIVITIES & PROGRAMS	1,909,398	1,000,000	1,344,158	2,090,441	4,000,000	10,343,997
2300686	DISTRICTWIDE STRUCTURES DESIGN SERVICES	5,000	0	0	0	0	5,000
2300748	DISTRICTWIDE ENVIRONMENTAL SERVICES	5,000	0	0	0	0	5,000
2300956	D/W T/OP ACCESS MANAGEMENT CONSULTANT	5,000	5,000	5,000	5,000	5,000	25,000
4080462	SR-820/PINES BLVD. @ SR-823/FLAMINGO RD	0	0	10,000	0	10,000	20,000
4085279	DISTRICTWIDE ADA RETROFITS	7,695	0	0	0	0	7,695
4093544	SR-9/I-95 FROM S. OF SR-820/HOLLYWOOD BLVD. TO DAVIE BLVD.	0	0	21,090	21,090	0	42,180

5-Year Summary of Projects by Funding Category

Project #	Project Name	2021	2022	2023	2024	2025	Total
DIH - STATE IN-HOUSE PRODUCT SUPPORT							
4248553	CONTINUING SERVICES TRAFFIC OPERATIONS SAFETY STUDIES	15,000	15,000	15,000	0	0	45,000
4248554	CONTINUING SERVICES TRAFFIC OPERATIONS SAFETY STUDIES	0	0	0	15,000	15,000	30,000
4259805	TRAFFIC FORECASTING AND ANALYSIS SUPPORT - CONTINUING SERVICES CONTR.	0	0	10,000	10,000	10,000	30,000
4292494	BROWARD COUNTY PUSH BUTTON CONTRACT TRAFFIC OPS - ROADWAY	0	73,710	0	0	0	73,710
4292495	BROWARD COUNTY PUSH BUTTON CONTRACT TRAFFIC OPS - ROADWAY	0	0	0	51,346	0	51,346
4292534	BROWARD OPS CEI GENERAL CEI CONSULTANT CONSTRUCTION SUPPORT	5,000	0	0	0	0	5,000
4292535	BROWARD OPS CEI GENERAL CEI CONSULTANT CONSTRUCTION SUPPORT	0	0	0	5,000	0	5,000
4295762	SR-7/US-441 TRANSIT CORRIDOR IMPROVEMENTS GROUP/PRIORITY 1	0	0	116,478	0	0	116,478
4295763	SR-7/US-441 TRANSIT CORRIDOR IMPROVEMENTS GROUP/PRIORITY 2	0	35,600	36,546	0	0	72,146
4296503	DISTRICTWIDE ROAD SAFETY AUDIT (RSA) & SAFETY STUDIES	10,000	10,000	10,000	0	0	30,000
4320667	SR-817/UNIVERSITY DR FROM NW 28TH STREET TO N OF SR-834/SAMPLE ROAD	0	96,331	0	0	0	96,331
4320668	SR-817/UNIVERSITY DRIVE FROM N OF RIVIERA BLVD TO N SR-824/PEMBROKE RD	0	45,914	47,135	0	0	93,049
4320669	SR-817/UNIVERSITY DRIVE FROM N OF WB SR-84 TO N OF NW 1ST STREET	0	45,914	47,135	0	0	93,049
4331082	SR-9/I-95 FROM N. OF SR-838/SUNRISE BLVD TO S. OF CYPRESS CREEK ROAD	89,466	0	0	0	0	89,466

5-Year Summary of Projects by Funding Category

Project #	Project Name	2021	2022	2023	2024	2025	Total
DIH - STATE IN-HOUSE PRODUCT SUPPORT							
4331087	SR-9/I-95 FROM N OF SUNRISE TO S OF SW 10TH STREET	0	0	52,646	0	0	52,646
4331089	SR-9/I-95 FROM S. CYPRESS CREEK ROAD TO S. OF ATLANTIC BLVD.	73,559	0	0	0	0	73,559
4337342	BROWARD OPERATIONS CONTINUING CEI CONSULTANT INSPECTION SUPPORT	0	15,000	0	0	0	15,000
4344771	SR-93/I-75 FROM SOUTH OF GRIFFIN RD TO SOUTH OF I-75/I-595 INTERCHANGE	0	0	0	12,500	0	12,500
4347113	BROWARD COUNTY PAVEMENT MARKINGS & SIGNING	0	37,434	0	0	0	37,434
4347114	BROWARD COUNTY PAVEMENT MARKINGS & SIGNING	0	0	0	29,135	0	29,135
4355131	SR-9/I-95 @ SR-842/BROWARD BOULEVARD	0	288,000	0	0	0	288,000
4355141	SR-9/I-95 @ SUNRISE BLVD. INTERCHANGE IMPROVEMENT	0	50,000	0	0	0	50,000
4361832	DISTRICTWIDE SUPPORT FOR DATA COLLECTION AND ANALYSIS - ENGINEERING	10,000	0	0	0	0	10,000
4361981	DISTRICTWIDE ITS FACILITY- OPERATIONS	10,000	10,000	10,000	0	0	30,000
4361982	DISTRICTWIDE ITS FACILITY-OPERATIONS	0	0	0	60,000	60,000	120,000
4362194	DISTRICTWIDE MAST ARMS REPLACEMENT	0	0	1,095	0	0	1,095
4363081	EASTBOUND SR-84 TO SOUTHBOUND SR-93/I-75 ON-RAMP	34,112	0	0	0	0	34,112
4363392	BROWARD COUNTY PUSH BUTTON CONTRACT TRAFFIC SIGNAL CONST	0	40,000	0	0	0	40,000

5-Year Summary of Projects by Funding Category

Project #	Project Name	2021	2022	2023	2024	2025	Total
DIH - STATE IN-HOUSE PRODUCT SUPPORT							
4363393	BROWARD COUNTY PUSH BUTTON CONTRACT TRAFFIC SIGNAL CONST	0	0	0	24,020	0	24,020
4363762	DISTRICTWIDE TRAFFIC OPERATIONS SAFETY REVIEWS AND STUDIES	10,000	10,000	10,000	10,000	10,000	50,000
4369031	SR-9/I-95 FROM S. OF IVES DAIRY ROAD TO N. OF SR-822/SHERIDAN STREET	90,000	0	0	0	0	90,000
4369643	SR-9/I-95 FROM S OF SR-869 / SW 10TH STREET TO BROWARD/PALM BEACH CL	0	0	0	0	5,000	5,000
4379011	DISTRICTWIDE ENVIRONMENTAL SERVICES	0	0	64,300	59,050	59,050	182,400
4381171	SR-84 FROM GLADES PARKWAY TO WESTON ROAD	47,884	43,033	0	0	0	90,917
4397141	SR-5/US-1 FR SR-862/I-595 TO N OF SR-842/BROWARD BLVD	135,049	111,298	0	0	0	246,347
4398912	SR-869/ SW 10TH STREET FROM SR-845/ POWERLINE ROAD TO MILITARY TRAIL	0	0	0	0	51,000	51,000
4399911	SR-5/US-1/FEDERAL HWY FROM JOHNSON ST TO SR-822/SHERIDAN ST	0	112,459	0	0	0	112,459
4400101	DISTRICTWIDE TRAFFIC OPS SIGNAL RETIMING	0	3,000	3,000	0	0	6,000
4401431	SR-25/US-27 FR N OF I-75 INTERCHANGE TO BROWARD/PALM BEACH COUNTY LINE	92,458	94,891	0	0	0	187,349
4412731	DISTRICTWIDE ENVIRONMENTAL SERVICES	50,000	50,000	0	0	0	100,000
4412732	DISTRICTWIDE ENVIRONMENTAL SERVICES	0	0	50,000	50,000	50,000	150,000
4413191	SR-93/I-75 FROM SR-823/SHERIDAN STREET TO SOUTH OF I-595	0	0	0	5,000	0	5,000
4413601	A1A FROM SOUTHERN CITY LIMIT OF HILLSBORO BEACH TO SOUTHEAST 3RD ST.	0	26,980	27,697	0	0	54,677

5-Year Summary of Projects by Funding Category

Project #	Project Name	2021	2022	2023	2024	2025	Total
DIH - STATE IN-HOUSE PRODUCT SUPPORT							
4413791	SR-848/STIRLING ROAD OVER C-10 CANAL BRIDGE #860591	11,463	0	0	0	0	11,463
4414561	SR-838/SUNRISE BLVD OVER INTRACOASTAL WATERWAY BRIDGE #860466 & 860467	50,000	50,000	0	80,724	83,122	263,846
4414581	SR-A1A OVER HILLSBORO INLET BRIDGE# 860011	73,533	0	0	0	0	73,533
4414621	SR-822/SHERIDAN STREET OVER INTRACOASTAL WATERWAY BRIDGE# 860043	39,462	29,797	0	0	0	69,259
4414731	SR-844/14TH STREET CAUSEWAY OVER INTRACOASTAL WATERWAY BRIDGE# 860060	75,597	0	0	0	0	75,597
4414741	SR-816/OAKLAND PARK BLVD OVER CANAL C-13 BRIDGE# 860139	31,013	0	0	0	0	31,013
4415821	SR-5/US-1/FEDERAL HWY FROM SR-824/PEMBROKE ROAD TO JOHNSON STREET	0	28,772	29,537	0	0	58,309
4416281	SR-A1A FROM PINE AVENUE TO SUNSET LANE	60,526	0	0	0	0	60,526
4416291	SR-822/SHERIDAN STREET FROM WEST OF NORTH 22ND AVE TO SR-5/US-1	52,970	0	0	0	0	52,970
4416301	SR-834/SAMPLE ROAD FROM NW 5TH TERRACE TO SR-5/US-1	52,664	0	0	0	0	52,664
4417211	SR-838/SUNRISE BLVD FROM SR-5/US-1/SEARSTOWN TO E OF NE 10TH AVENUE	0	41,638	0	0	0	41,638
4417231	SR-9/I-95 NORTHBOUND OFF-RAMP TO EASTBOUND I-595	0	0	16,747	33,495	50,716	100,958
4417541	SR-A1A ATMS DEPLOYMENT	0	0	50,103	17,165	0	67,268
4417591	SR-84 RAIL MONITORING & 4 FEC CROSSINGS	0	0	53,453	0	0	53,453

5-Year Summary of Projects by Funding Category

Project #	Project Name	2021	2022	2023	2024	2025	Total
DIH - STATE IN-HOUSE PRODUCT SUPPORT							
4417701	SR-822/SHERIDAN STREET AT NORTH 46TH AVENUE	54,000	0	45,592	0	0	99,592
4417711	SR-838/SUNRISE BOULEVARD AT SR-845/POWERLINE ROAD	0	34,737	0	0	0	34,737
4417721	SR-7/US-441 FROM RIVERLAND ROAD TO SOUTH OF SR-736/DAVIE BLVD	0	29,459	0	0	0	29,459
4417741	SR-817/UNIVERSITY DRIVE AT JOHNSON STREET	0	46,356	0	0	0	46,356
4417951	SR-25/US-27 FROM GRIFFIN ROAD TO TRUCK STOP	0	44,914	0	0	0	44,914
4417961	SR-845/POWERLINE ROAD AT NW 13TH STREET	0	24,520	0	0	0	24,520
4417991	SR-842/BROWARD BOULEVARD FROM SR-7/US-441 TO WEST OF W 27TH AVENUE	0	18,000	0	0	0	18,000
4419441	SR-870/COMMERCIAL BLVD FROM ROCK ISLAND ROAD TO SR-5/US-1	0	0	0	144,851	0	144,851
4419442	SR-870/COMMERCIAL BLVD FROM ROCK ISLAND ROAD TO ANDREWS AVENUE	0	13,563	13,563	0	0	27,126
4433091	SR-842/BROWARD BLVD. FROM NW/SW 7TH AVE TO EAST OF SR-5/US-1/FED HWY	48,781	0	0	0	0	48,781
4434611	PARK N RIDE @ SR-842/BROWARD BLVD AND SR-9/I-95 BRIDGES PAINTING	0	26,362	27,063	0	0	53,425
4434621	SR-870/COMMERCIAL BLVD WB ON RAMP TO I-95 SB	0	50,345	0	0	0	50,345
4435281	SR-848/STIRLING ROAD @ NORTH PARK RD/33RD AVE	0	0	36,000	0	0	36,000
4435941	SR-5/US-1 OVER DANIA CUTOFF CANAL BRIDGE 860001	0	54,447	0	0	0	54,447

5-Year Summary of Projects by Funding Category

Project #	Project Name	2021	2022	2023	2024	2025	Total
DIH - STATE IN-HOUSE PRODUCT SUPPORT							
4435971	SR-817/UNIVERSITY DR FR N. OF SR-824/PEMBROKE RD TO N. OF JOHNSON ST	0	0	0	0	89,918	89,918
4435972	SR-817/UNIVERSITY DRIVE FR S. OF SR-848/STIRLING RD TO N. OF SW 36 ST	0	0	19,780	0	0	19,780
4435973	SR-817/UNIVERSITY DRIVE FR N. OF SOUTHGATE BLVD TO N. OF RAMBLEWOOD DR	0	12,502	0	0	85,816	98,318
4437971	SR-5/US-1 AT SE 10TH STREET	6,517	6,517	11,027	0	0	24,061
4437981	SR-820/HOLLYWOOD BLVD FROM SOUTH 17TH AVENUE AND SOUTH 16TH AVENUE	11,654	0	12,050	0	0	23,704
4438441	SR-838/SUNRISE BLVD FROM NW 34TH AVE TO SR-845/POWERLINE ROAD	19,866	19,866	41,083	0	0	80,815
4438451	SR-7/US-441 FROM SR-870/COMMERCIAL BLVD TO BAILEY RD/NW 62 ST	0	79,661	0	0	0	79,661
4438461	SR-818/GRIFFIN RD FROM SR-7/US-441 TO ANGLERS AVENUE	13,647	13,647	69,425	0	0	96,719
4439411	HALLANDALE BEACH ADAPTIVE TRAFFIC CONTROL SYSTEM	0	10,000	0	88,683	0	98,683
4440091	SR A1A/17TH ST/OVER MERCEDES RIVER	0	61,617	0	0	0	61,617
4441171	TSM&O GENERATOR INTEGRATION - 3 LOCATIONS	0	59,305	0	0	0	59,305
4441181	SR-736/DAVIE BLVD FROM SR-9/I-95 TO SR-5/US-1	0	0	10,000	0	0	10,000
4441191	SR-814/ATLANTIC BLVD FROM SR-7/US-441 TO SR-9/I-95	0	0	50,000	0	0	50,000
4441201	MOVABLE BRIDGE INTEGRATION INTO TSM&O - VARIOUS LOCATIONS	0	0	10,000	0	0	10,000
4441221	SR-93/I-75/ ALLIGATOR ALLEY FR TOLL PLAZA TO BRWD/COLLIER COUNTY LINE	112,146	112,146	0	0	0	224,292

5-Year Summary of Projects by Funding Category

Project #	Project Name	2021	2022	2023	2024	2025	Total
DIH - STATE IN-HOUSE PRODUCT SUPPORT							
4442651	SR-842/BROWARD BLVD FR SR-817/UNIVERSITY DR. TO EAST OF SW 54TH AVENUE	0	130,478	0	0	0	130,478
4449771	SR-820/PINES BLVD FROM US-27 TO NW 196TH AVE	0	0	100,000	0	103,364	203,364
4456551	SR-84 AT WESTON ROAD INTERSECTION IMPROVEMENTS	26,175	26,175	0	0	0	52,350
4456731	I-595 EASTBOUND TO NORTHBOUND RAMP AT SR-7/US-441	5,465	5,465	0	0	0	10,930
4457701	SR A1A/ 17TH CSWY OVER INTRACOASTAL WATERWAY	20,000	0	145,450	0	0	165,450
4458911	SR-809/COMMERCIAL BLVD BRIDGE OVER ICWW	10,000	0	54,141	54,141	0	118,282
4458912	SR-816/OAKLAND PARK BLVD BRIDGE OVER ICWW	10,000	0	54,331	54,331	0	118,662
4458913	SR-810/HILLSBORO BLVD. BRIDGE OVER ICWW	10,000	0	56,762	56,762	0	123,524
4460941	SR-842/BROWARD BLVD FROM WEST OF NW 42 AVE TO WEST OF SW 22 AVE	27,757	27,757	141,203	0	0	196,717
4460961	SR-845/POWERLINE RD FROM SOUTH OF NW 30 PLACE TO S OF WEST DRIVE	37,037	37,037	52,990	18,154	0	145,218
4461411	SAFETY D/B PUSH BUTTON FOR WWD DEVICES AT INTERSTATE RAMPS	61,560	0	0	0	0	61,560
4461811	SR-838/SUNRISE BLVD W OF MIDDLE RIVER DRIVE TO EAST OF NW 26TH AVE	12,253	12,253	0	40,840	0	65,346
4461821	SR-870/COMMERCIAL BLVD FR SR-845/POWERLINE RD TO W TRADEWINDS AVE	35,478	35,478	0	52,169	17,906	141,031
4461851	SR-5/US-1 FROM NORTHEAST 17TH WAY TO NORTHEAST 33RD CT	38,282	38,282	0	56,291	19,321	152,176

5-Year Summary of Projects by Funding Category

Project #	Project Name	2021	2022	2023	2024	2025	Total
DIH - STATE IN-HOUSE PRODUCT SUPPORT							
4461881	SR-5/US-1 FROM SR-870/COMMERCIAL BLVD TO SOUTHEAST 7TH STREET	37,713	37,713	0	55,454	19,034	149,914
4461941	SR-834/SAMPLE RD FROM SR-817/UNIVERSITY DR TO W OF BELMONTE BLVD	16,715	16,715	0	87,388	0	120,818
4461951	SR-834/SAMPLE RD FROM WEST OF SR-845/POWERLINE RD TO MILITARY TRAIL	15,837	15,837	0	82,797	0	114,471
4461961	SR-845/POWERLINE RD FR SR-870/COMMERCIAL BLVD TO SR-814/ATLANTIC BLVD	32,830	32,830	0	48,275	16,570	130,505
4461981	SR-A1A/DANIA BEACH BLVD FROM SR-5/US-1 TO GULFSTREAM ROAD	20,343	20,343	0	45,203	0	85,889
4462001	SR-820/PINES BLVD FROM W OF SW 136TH AVE TO E OF NW 118TH AVE	23,409	0	0	122,387	0	145,796
4465871	SR-820/PINES BLVD. @ SR-817/UNIVERSITY DR	0	0	10,000	0	10,000	20,000
Total		3,824,314	3,539,098	3,076,580	3,596,692	4,830,817	18,867,501
DIS - STRATEGIC INTERMODAL SYSTEM							
4348322	FT. LAUDERDALE/ HOLLYWOOD INT'L AIRPORT. AIRPORT ACCESS ROADWAY SYSTEM	8,000,000	0	0	0	0	8,000,000
4400972	FT.LAUDERDALE/HOLLYWOOD INT'L ADDITIONAL TERMINAL GATE DESIGN	3,377,186	0	0	0	0	3,377,186
Total		11,377,186	0	0	0	0	11,377,186
DITS - STATEWIDE ITS - STATE 100%.							
4278011	BROWARD COUNTY JPA SIGNAL MAINTENANCE & OPS ON SHS	2,504,807	2,670,537	2,939,094	2,939,094	3,027,267	14,080,799
4309476	ITS EQUIPMENT REPLACEMENT CONSULTANT/ GRANT	710,000	0	0	0	0	710,000
4309477	ITS EQUIPMENT REPLACEMENT CONSULTANT/ GRANT	0	1,121,000	0	0	0	1,121,000

5-Year Summary of Projects by Funding Category

Project #	Project Name	2021	2022	2023	2024	2025	Total
DITS - STATEWIDE ITS - STATE 100%.							
4309478	ITS EQUIPMENT REPLACEMENT CONSULTANT/ GRANT	0	0	3,019,000	0	0	3,019,000
4309479	ITS EQUIPMENT REPLACEMENT CONSULTANT/ GRANT	0	0	0	2,245,737	0	2,245,737
4351503	CONTINUING SERVICES -- SIGNAL RETIMING	752,800	752,800	752,800	752,800	752,800	3,764,000
4361981	DISTRICTWIDE ITS FACILITY- OPERATIONS	4,769,822	5,142,193	5,320,184	0	0	15,232,199
4361982	DISTRICTWIDE ITS FACILITY-OPERATIONS	0	0	0	5,516,904	5,767,663	11,284,567
4417591	SR-84 RAIL MONITORING & 4 FEC CROSSINGS	0	0	1,332,006	0	0	1,332,006
4419441	SR-870/COMMERCIAL BLVD FROM ROCK ISLAND ROAD TO SR-5/US-1	0	675,000	0	0	0	675,000
4461581	ITS EQUIPMENT REPLACEMENT CONSULTANT/ GRANT	0	0	0	0	2,831,099	2,831,099
Total		8,737,429	10,361,530	13,363,084	11,454,535	12,378,829	56,295,407
DL - LOCAL FUNDS - PTO - BUDGETED							
4407931	SFRTA - OPERATING ASSISTANCE	8,921,746	8,921,723	8,921,723	8,921,723	8,921,723	44,608,638
Total		8,921,746	8,921,723	8,921,723	8,921,723	8,921,723	44,608,638
DPTO - STATE - PTO							
2346373	SOUTH FLORIDA EDUC CENTER TRANS MNGMNT ASSOC COMMUTER TRANSPORTATION	25,000	0	0	0	0	25,000
2346374	SOUTH FLORIDA EDUC CENTER TRANS MNGMNT ASSOC COMMUTER TRANSPORTATION	0	25,000	25,000	25,000	25,000	100,000
4071863	BROWARD COUNTY BLOCK GRANT OPERATING ASSISTANCE	0	0	140,000	160,000	0	300,000

5-Year Summary of Projects by Funding Category

Project #	Project Name	2021	2022	2023	2024	2025	Total
DPTO - STATE - PTO							
4133823	DOWNTOWN FORT LAUDERDALE TRANSPORTATION MANAGEMENT ASSOCIATION	25,000	0	0	0	0	25,000
4133824	DOWNTOWN FORT LAUDERDALE TRANSPORTATION MANAGEMENT ASSOCIATION	0	50,000	50,000	50,000	50,000	200,000
4137293	BROWARD MPO SECTION "5305D" TRANSIT PLANNING STUDIES	84,414	86,946	90,710	99,208	104,438	465,716
4151004	SFRC ENGINEERING CONSULTANT	0	0	500,000	0	0	500,000
4179831	SFRTA BLOCK GRANT FOR FEEDER BUS	103,762	2,327,292	0	0	0	2,431,054
4233932	BROWARD/I-95 EXPRESS BUS PURCHASE & STATION IMPROVEMENTS	1,741,311	851,102	0	0	0	2,592,413
4239764	I-595/SR-862 EXPRESS BUS OPERATIONS AND MAINTENANCE	1,251,356	407,383	472,827	521,908	2,069,253	4,722,727
4310271	N. PERRY AIRPORT REHABILITATION OF TAXIWAY "M"	400,000	247,200	0	0	0	647,200
4346291	FT.LAUDERDALE EXECUTIVE AIRPORT	946,200	946,200	0	0	0	1,892,400
4363971	FT. LAUDERDALE/HOLLYWOOD INT'L AIRPORT REHABILITATION OF TAXIWAY T	312,500	0	0	0	0	312,500
4379703	FT.LAUDERDALE/HOLLYWOOD INTERNATIONAL A/P, REHAB RUNWAY 10L-28R(NORTH)	2,848,217	0	0	0	0	2,848,217
4400972	FT.LAUDERDALE/HOLLYWOOD INT'L ADDITIONAL TERMINAL GATE DESIGN	5,128,023	10,887,000	7,000,000	0	0	23,015,023
4407931	SFRTA - OPERATING ASSISTANCE	4,272,157	0	611,190	0	0	4,883,347
4407941	SFRTA - MAINTENANCE AND DISPATCH	0	10,095,927	4,440,283	0	0	14,536,210
4420101	FXE CONSTRUCT 31 BY-PASS TAXIWAYS	885,000	0	0	0	0	885,000
4420111	FORT LAUDERDALE EXECUTIVE AIRPORT RUNWAY 13 RUN-UP AREA	52,070	0	0	0	0	52,070
4420161	POMPANO BEACH AIRPARK DESIGN ATC TOWER	360,000	0	0	0	0	360,000

5-Year Summary of Projects by Funding Category

Project #	Project Name	2021	2022	2023	2024	2025	Total
DPTO - STATE - PTO							
4442811	POMPANO BEACH AIRPARK-TAXIWAY DELTA REHABILITATION	400,000	0	0	0	0	400,000
4444301	SFRC RAIL INFRASTRUCTURE IMPROVEMENTS	0	1,666,798	0	0	0	1,666,798
4444321	SFRC CAPITAL IMPROVEMENTS	0	0	5,000,000	0	0	5,000,000
4448441	FT. LAUDERDALE/HOLLYWOOD INT'L AIRPORT AUTOMATED PEOPLE MOVER	1,854,500	5,100,000	12,000,000	0	0	18,954,500
4459551	FLL TAXIWAY ADG III FOR WESTSIDE DEVELOPMENT	2,561,659	2,250,000	0	0	0	4,811,659
4459701	FXE RUNWAY 1331 PAVEMENT SEALING	0	0	371,200	0	0	371,200
4459721	FXE DESIGN AND CONSTRUCT TW'S B & Q REALIGNMENT	0	0	1,633,600	0	0	1,633,600
4459741	PMP DESIGN AND CONSTRUCT TAXIWAY QUEBEC	0	0	177,760	0	0	177,760
4466581	CITY OF SUNRISE SERVICE DEVELOPMENT ON DEMAND SHUTTLE	885,000	0	0	0	0	885,000
4466591	CITY OF POMPANO BEACH SERVICE DEVELOPMENT COMMUNITY CIRCULATOR	833,000	0	0	0	0	833,000
4467581	PORT EVERGLADES-FUEL DISTRIBUTION INFRASTRUCTURE	1,000,000	0	0	0	0	1,000,000
Total		25,969,169	34,940,848	32,512,570	856,116	2,248,691	96,527,394
DS - STATE PRIMARY HIGHWAYS & PTO							
2297658	D/W TRAFFIC OPS TRANSPORTATION SYSTEM MANAGEMENT SUPPORT SVCS.	1,500,000	0	0	0	0	1,500,000
2297659	D/W TRAFFIC OPS TRANSPORTATION SYSTEM MANAGEMENT SUPPORT SVCS.	0	0	750,000	750,000	0	1,500,000
2299445	TRAFFIC OPERATIONS CONTINUING SERVICES	2,000,000	0	0	0	0	2,000,000

5-Year Summary of Projects by Funding Category

Project #	Project Name	2021	2022	2023	2024	2025	Total
DS - STATE PRIMARY HIGHWAYS & PTO							
2299446	TRAFFIC OPERATIONS CONTINUING SERVICES	0	0	1,000,000	1,000,000	1,000,000	3,000,000
2300179	DISTRICTWIDE TRAFFIC OPS SIGNAL RETIMING	700,000	0	0	0	0	700,000
2300265	D/W TRAFFIC OP DATA COLLECTION CONTRACT	570,000	0	285,000	285,000	0	1,140,000
2300266	D/W TRAFFIC OP DATA COLLECTION CONTRACT	0	0	0	0	285,000	285,000
2300748	DISTRICTWIDE ENVIRONMENTAL SERVICES	400,000	400,000	250,000	0	0	1,050,000
2300948	D/W TRAFFIC OPS SAFETY REVIEWS & STUDIES	200,000	0	100,000	100,000	0	400,000
2300949	D/W TRAFFIC OPS SAFETY REVIEWS & STUDIES	200,000	0	100,000	100,000	100,000	500,000
2300956	D/W T/OP ACCESS MANAGEMENT CONSULTANT	600,000	0	300,000	300,000	0	1,200,000
4080462	SR-820/PINES BLVD. @ SR-823/FLAMINGO RD	0	0	0	0	344,417	344,417
4085279	DISTRICTWIDE ADA RETROFITS	718,200	0	0	0	0	718,200
4093544	SR-9/I-95 FROM S. OF SR-820/HOLLYWOOD BLVD. TO DAVIE BLVD.	0	0	0	10,000	0	10,000
4151521	SR-93/I-75 INTERCHNG @SR-820/PINES BLVD F N OF MIRAMAR PKWY T N OF PINES BLVD	0	0	0	350,000	0	350,000
4155296	ITS TECHNICAL SUPPORT SERVICES	0	0	1,400,000	1,400,000	1,400,000	4,200,000
4193361	TPK RAMPS FROM I-595 TO GRIFFIN ROAD SOUTHBOUND WORK	96,000	170,000	0	0	0	266,000
4223323	I-95/75/SEVERE INCIDENT RESPONSE VEHICLE (SIRV) - DISTRICTWIDE	1,888,000	616,000	0	0	0	2,504,000

5-Year Summary of Projects by Funding Category

Project #	Project Name	2021	2022	2023	2024	2025	Total
DS - STATE PRIMARY HIGHWAYS & PTO							
4240734	DISTRICTWIDE CENSUS DATA SUPPORT FOR LRTP UPDATE	50,000	0	0	0	0	50,000
4240735	DISTRICTWIDE CENSUS DATA SUPPORT FOR LRTP UPDATE	0	50,000	50,000	0	0	100,000
4248553	CONTINUING SERVICES TRAFFIC OPERATIONS SAFETY STUDIES	1,000,000	0	500,000	0	0	1,500,000
4248554	CONTINUING SERVICES TRAFFIC OPERATIONS SAFETY STUDIES	0	0	0	500,000	500,000	1,000,000
4259804	TRAFFIC FORECASTING AND ANALYSIS SUPPORT - CONTINUING SERVICES CONTR.	200,000	130,000	70,000	0	0	400,000
4259805	TRAFFIC FORECASTING AND ANALYSIS SUPPORT - CONTINUING SERVICES CONTR.	0	0	175,000	175,000	175,000	525,000
4289425	CONTINUING SERVICES CONTRACT DISTRICTWIDE REGIONAL MODEL SUPPORT	50,000	50,000	50,000	50,000	0	200,000
4289426	D/W URBAN MODEL DEVELOPMENT, INCLUDING TCRPM 6 (2020)	0	50,000	50,000	50,000	50,000	200,000
4292494	BROWARD COUNTY PUSH BUTTON CONTRACT TRAFFIC OPS - ROADWAY	0	10,000	0	0	0	10,000
4292495	BROWARD COUNTY PUSH BUTTON CONTRACT TRAFFIC OPS - ROADWAY	0	0	0	1,085,000	0	1,085,000
4292533	BROWARD OPS CEI GENERAL CEI CONSULTANT CONSTRUCTION SUPPORT	200,000	100,000	0	0	0	300,000
4292534	BROWARD OPS CEI GENERAL CEI CONSULTANT CONSTRUCTION SUPPORT	200,000	200,000	200,000	100,000	0	700,000
4292535	BROWARD OPS CEI GENERAL CEI CONSULTANT CONSTRUCTION SUPPORT	0	0	0	200,000	200,000	400,000
4296503	DISTRICTWIDE ROAD SAFETY AUDIT (RSA) & SAFETY STUDIES	100,000	0	50,000	0	0	150,000

5-Year Summary of Projects by Funding Category

Project #	Project Name	2021	2022	2023	2024	2025	Total
DS - STATE PRIMARY HIGHWAYS & PTO							
4311483	SR-811/DIXIE HWY NB RTL @ NE 48 STREET	125,000	0	0	0	0	125,000
4320667	SR-817/UNIVERSITY DR FROM NW 28TH STREET TO N OF SR-834/SAMPLE ROAD	0	279,798	0	0	0	279,798
4320668	SR-817/UNIVERSITY DRIVE FROM N OF RIVIERA BLVD TO N SR-824/PEMBROKE RD	0	9,066,793	0	0	0	9,066,793
4320669	SR-817/UNIVERSITY DRIVE FROM N OF WB SR-84 TO N OF NW 1ST STREET	0	3,046,852	0	0	0	3,046,852
4327091	I-75/SR-93 EAST SIDE RAMP IMPROVEMENTS AT GRIFFIN ROAD	0	40,000	0	0	0	40,000
4331087	SR-9/I-95 FROM N OF SUNRISE TO S OF SW 10TH STREET	0	0	99,999	0	0	99,999
4337342	BROWARD OPERATIONS CONTINUING CEI CONSULTANT INSPECTION SUPPORT	0	200,000	200,000	200,000	0	600,000
4337343	BROWARD OPERATIONS CONTINUING CEI CONSULTANT INSPECTION SUPPORT	0	0	0	200,000	100,000	300,000
4355131	SR-9/I-95 @ SR-842/BROWARD BOULEVARD	0	0	500,000	0	0	500,000
4361832	DISTRICTWIDE SUPPORT FOR DATA COLLECTION AND ANALYSIS - ENGINEERING	70,000	0	0	0	0	70,000
4361981	DISTRICTWIDE ITS FACILITY- OPERATIONS	717,963	690,152	1,320,152	0	0	2,728,267
4361982	DISTRICTWIDE ITS FACILITY-OPERATIONS	0	0	0	246,727	214,201	460,928
4362194	DISTRICTWIDE MAST ARMS REPLACEMENT	0	0	15,000	0	0	15,000
4362195	DISTRICTWIDE MAST ARMS REPLACEMENT	0	0	0	10,000	0	10,000
4363393	BROWARD COUNTY PUSH BUTTON CONTRACT TRAFFIC SIGNAL CONST	0	0	0	160,000	0	160,000

5-Year Summary of Projects by Funding Category

Project #	Project Name	2021	2022	2023	2024	2025	Total
DS - STATE PRIMARY HIGHWAYS & PTO							
4363762	DISTRICTWIDE TRAFFIC OPERATIONS SAFETY REVIEWS AND STUDIES	800,000	0	400,000	150,000	100,000	1,450,000
4379011	DISTRICTWIDE ENVIRONMENTAL SERVICES	0	0	450,000	500,000	500,000	1,450,000
4391701	SR-9/I-95 FROM SOUTH OF SHERIDAN STREET TO NORTH OF GRIFFIN ROAD	0	0	0	30,000	0	30,000
4398911	SR-869/SW 10 ST FROM W OF SR-845/POWERLINE RD TO WEST OF MILITARY TRL	1,028,760	0	0	0	0	1,028,760
4399911	SR-5/US-1/FEDERAL HWY FROM JOHNSON ST TO SR-822/SHERIDAN ST	75,000	0	0	0	0	75,000
4400101	DISTRICTWIDE TRAFFIC OPS SIGNAL RETIMING	0	700,000	700,000	0	0	1,400,000
4402321	I-95/MOT/ENHANCED OPERATIONS IN BROWARD & PALM BEACH	200,000	0	0	0	0	200,000
4402322	I-95/MOT/ENHANCED OPERATIONS IN BROWARD & PALM BEACH	0	200,000	200,000	200,000	0	600,000
4412731	DISTRICTWIDE ENVIRONMENTAL SERVICES	450,000	450,000	0	0	0	900,000
4412732	DISTRICTWIDE ENVIRONMENTAL SERVICES	0	0	400,000	400,000	400,000	1,200,000
4416281	SR-A1A FROM PINE AVENUE TO SUNSET LANE	181,967	0	0	0	0	181,967
4416291	SR-822/SHERIDAN STREET FROM WEST OF NORTH 22ND AVE TO SR-5/US-1	157,217	0	0	0	0	157,217
4416301	SR-834/SAMPLE ROAD FROM NW 5TH TERRACE TO SR-5/US-1	300,347	0	0	0	0	300,347
4417541	SR-A1A ATMS DEPLOYMENT	0	0	4,453,655	0	0	4,453,655
4419482	DISTRICTWIDE ADA RETROFITS	0	700,000	0	0	0	700,000
4419483	DISTRICTWIDE ADA RETROFITS	0	0	0	700,000	0	700,000
4423291	BROWARD OPS D/W GENERAL CEI CONSULTANT CONSTRUCTION SUPPORT	150,000	150,000	0	0	0	300,000

5-Year Summary of Projects by Funding Category

Project #	Project Name	2021	2022	2023	2024	2025	Total
DS - STATE PRIMARY HIGHWAYS & PTO							
4433091	SR-842/BROWARD BLVD. FROM NW/SW 7TH AVE TO EAST OF SR-5/US-1/FED HWY	1,383,559	100,000	0	0	0	1,483,559
4435281	SR-848/STIRLING ROAD @ NORTH PARK RD/33RD AVE	0	0	642,953	0	0	642,953
4438451	SR-7/US-441 FROM SR-870/COMMERCIAL BLVD TO BAILEY RD/NW 62 ST	0	1,282,659	0	0	0	1,282,659
4442011	SR-869 AND SR-9/I-95 ALONG SR-869 & I-95 CORRIDOR	4,478,067	0	1,000,000	3,000,000	0	8,478,067
4461821	SR-870/COMMERCIAL BLVD FR SR-845/POWERLINE RD TO W TRADEWINDS AVE	0	0	0	4,637,221	0	4,637,221
4461851	SR-5/US-1 FROM NORTHEAST 17TH WAY TO NORTHEAST 33RD CT	0	0	0	5,003,622	0	5,003,622
4461881	SR-5/US-1 FROM SR-870/COMMERCIAL BLVD TO SOUTHEAST 7TH STREET	0	0	0	4,929,318	0	4,929,318
Total		20,790,080	18,682,254	15,711,759	26,821,888	5,368,618	87,374,599
DSB2 - EVERGLADES PKY/ALLIGATOR ALLEY							
4361981	DISTRICTWIDE ITS FACILITY- OPERATIONS	568,977	984,449	1,018,525	0	0	2,571,951
4361982	DISTRICTWIDE ITS FACILITY-OPERATIONS	0	0	0	1,128,263	1,160,789	2,289,052
4379342	I-75 ALLIGATOR ALLEY ENVIRONMENTAL EDUCATION PROJECT	11,519,126	0	0	0	0	11,519,126
4379343	I-75 ALLIGATOR ALLEY ENVIRONMENTAL EDUCATION PROJECT	0	110,000	0	1,776,122	0	1,886,122
4441221	SR-93/I-75/ ALLIGATOR ALLEY FR TOLL PLAZA TO BRWD/COLLIER COUNTY LINE	3,039,155	203,774	0	30,430,041	110,937	33,783,907
Total		15,127,258	1,298,223	1,018,525	33,334,426	1,271,726	52,050,158

5-Year Summary of Projects by Funding Category

Project #	Project Name	2021	2022	2023	2024	2025	Total
DSBD - I-95 EXPRESS LANES							
4093545	SERVICE CONTRACT PAYMENTS PER S. 339.0809, F.S.	35,706,300	49,529,300	49,536,300	49,533,800	49,533,800	233,839,500
Total		35,706,300	49,529,300	49,536,300	49,533,800	49,533,800	233,839,500
DSPC - SERVICE PATROL CONTRACT							
2317236	BROWARD COUNTY ROAD RANGER SERVICE PATROL	0	467,212	1,306,806	0	3,020,157	4,794,175
Total		0	467,212	1,306,806	0	3,020,157	4,794,175
DU - STATE PRIMARY/FEDERAL REIMB							
4137293	BROWARD MPO SECTION "5305D" TRANSIT PLANNING STUDIES	675,310	695,568	725,679	793,664	835,506	3,725,727
Total		675,310	695,568	725,679	793,664	835,506	3,725,727
FAA - FEDERAL AVIATION ADMIN							
4278801	NORTH PERRY AIRPORT OVERLAY RUNWAY 10R-28L & REHAB RUNWAY LIGHTING	1,800,000	0	0	0	0	1,800,000
4363971	FT. LAUDERDALE/HOLLYWOOD INT'L AIRPORT REHABILITATION OF TAXIWAY T	1,875,000	0	0	0	0	1,875,000
4420111	FORT LAUDERDALE EXECUTIVE AIRPORT RUNWAY 13 RUN-UP AREA	937,260	0	0	0	0	937,260
Total		4,612,260	0	0	0	0	4,612,260
FINC - FINANCING CORP							
4093542	I-95/I-595 EXPRESS LANES DIRECT CONNECT, I-95 FR STIRLING TO BROWARD BL	100,000	6,450,000	900,000	5,100,000	0	12,550,000
Total		100,000	6,450,000	900,000	5,100,000	0	12,550,000
FTA - FEDERAL TRANSIT ADMINISTRATION							
2350201	BROWARD COUNTY SECTION 5307 FORMULA FUNDS	25,000,000	25,000,000	25,000,000	25,000,000	25,000,000	125,000,000

5-Year Summary of Projects by Funding Category

Project #	Project Name	2021	2022	2023	2024	2025	Total
FTA - FEDERAL TRANSIT ADMINISTRATION							
2368542	SFRTA SECTION 5307 FORMULA FUNDS	18,901,446	18,901,446	18,901,446	18,901,446	18,901,446	94,507,230
4303331	BROWARD COUNTY TRANSIT SECTION 5339 BUS AND BUS FACILITIES	2,833,000	2,833,000	2,833,000	2,833,000	2,833,000	14,165,000
4334282	Plantation/Sunrise Anchor Hub	3,000,000	0	0	0	0	3,000,000
4334293	Pembroke Pines Anchor Hub	2,624,000	0	0	0	0	2,624,000
4336111	SFRTA SECTION 5337 STATE OF GOOD REPAIR	17,699,743	17,699,743	17,699,743	17,699,743	17,699,743	88,498,715
4356881	SFRTA CAPITAL SECTION 5339 BUS AND BUS FACILITIES	597,385	597,385	597,385	597,385	597,385	2,986,925
Total		70,655,574	65,031,574	65,031,574	65,031,574	65,031,574	330,781,870
FTAT - FHWA TRANSFER TO FTA (NON-BUD)							
4334282	Plantation/Sunrise Anchor Hub	4,560,000	0	0	0	0	4,560,000
4455201	CITYWIDE BUS SHELTERS - VARIOUS LOCATIONS	0	0	0	0	1,694,250	1,694,250
Total		4,560,000	0	0	0	1,694,250	6,254,250
GMR - GROWTH MANAGEMENT FOR SIS							
4208093	I-595/SR-862/ P3 FROM E. OF I-75 TO W. OF I-95	73,572,531	75,759,339	78,011,227	80,330,133	56,462,555	364,135,785
4348322	FT. LAUDERDALE/ HOLLYWOOD INT'L AIRPORT. AIRPORT ACCESS ROADWAY SYSTEM	1,000,000	11,000,000	10,000,000	0	0	22,000,000
4398911	SR-869/SW 10 ST FROM W OF SR-845/POWERLINE RD TO WEST OF MILITARY TRL	0	0	9,749,798	0	0	9,749,798
4400972	FT.LAUDERDALE/HOLLYWOOD INT'L ADDITIONAL TERMINAL GATE DESIGN	0	2,200,000	0	11,254,673	0	13,454,673
4448441	FT. LAUDERDALE/HOLLYWOOD INT'L AIRPORT AUTOMATED PEOPLE MOVER	0	0	4,500,000	8,395,187	5,998,312	18,893,499

5-Year Summary of Projects by Funding Category

Project #	Project Name	2021	2022	2023	2024	2025	Total
GMR - GROWTH MANAGEMENT FOR SIS							
4448541	PORT EVERGLADES CARGO BERTH IMPROVEMENTS	0	0	0	7,500,000	0	7,500,000
Total		74,572,531	88,959,339	102,261,025	107,479,993	62,460,867	435,733,755
HP - FEDERAL HIGHWAY PLANNING							
4034681	TRANSPORTATION PLANNING ACTIVITIES URBAN PLANNING	1,115,470	1,131,187	1,154,586	1,183,254	1,206,959	5,791,456
4034691	DISTRICTWIDE DATA COLLECTION ACTIVITIES	324,265	337,000	343,721	350,000	363,000	1,717,986
4034701	SYSTEMS PLANNING ACTIVITIES	390,000	395,000	399,000	402,000	404,000	1,990,000
Total		1,829,735	1,863,187	1,897,307	1,935,254	1,973,959	9,499,442
LF - LOCAL FUNDS							
2346373	SOUTH FLORIDA EDUC CENTER TRANS MNGMNT ASSOC COMMUTER TRANSPORTATION	75,000	0	0	0	0	75,000
4071863	BROWARD COUNTY BLOCK GRANT OPERATING ASSISTANCE	10,469,124	10,858,522	11,508,366	12,131,522	0	44,967,534
4071864	BROWARD COUNTY BLOCK GRANT OPERATING ASSISTANCE	0	0	0	0	12,160,468	12,160,468
4133823	DOWNTOWN FORT LAUDERDALE TRANSPORTATION MANAGEMENT ASSOCIATION	50,000	0	0	0	0	50,000
4133824	DOWNTOWN FORT LAUDERDALE TRANSPORTATION MANAGEMENT ASSOCIATION	0	50,000	50,000	50,000	50,000	200,000
4137293	BROWARD MPO SECTION "5305D" TRANSIT PLANNING STUDIES	84,414	86,946	90,710	99,208	104,438	465,716
4179831	SFRTA BLOCK GRANT FOR FEEDER BUS	2,259,520	2,327,292	2,479,849	2,565,839	2,682,296	12,314,796
4215482	ROYAL PALM BOULEVARD INTERSECTION IMPROVEMENTS AT WESTON ROAD	0	0	0	2,166,654	0	2,166,654
4278801	NORTH PERRY AIRPORT OVERLAY RUNWAY 10R-28L & REHAB RUNWAY LIGHTING	100,000	0	0	0	0	100,000

5-Year Summary of Projects by Funding Category

Project #	Project Name	2021	2022	2023	2024	2025	Total
LF - LOCAL FUNDS							
4295764	SR-7/US-441 TRANSIT CORRIDOR IMPROVEMENTS GROUP/PRIORITY 4	40,000	0	0	372,918	0	412,918
4305961	PORT EVERGLADES SOUTHPORT TURNING NOTCH EXPANSION	3,639,934	0	0	0	0	3,639,934
4310271	N. PERRY AIRPORT REHABILITATION OF TAXIWAY "M"	100,000	61,800	0	0	0	161,800
4317703	WASHINGTON STREET & 72 AVENUE - MOBILITY IMPROVEMENTS	11,060	0	0	0	0	11,060
4320271	TRANSPORTATION DIS- ADVANTAGE TRIP EQUIPMENT	510,383	510,383	510,383	510,383	0	2,041,532
4320281	TRANSPORTATION DIS- ADVANTAGE VOLUNTARY DOLLARS	81	81	81	81	0	324
4334141	PORT EVERGLADES DREDGING AND WIDENING	1,000,000	0	0	0	0	1,000,000
4346291	FT.LAUDERDALE EXECUTIVE AIRPORT	236,550	236,550	0	0	0	473,100
4348322	FT. LAUDERDALE/ HOLLYWOOD INT'L AIRPORT. AIRPORT ACCESS ROADWAY SYSTEM	9,000,000	11,000,000	10,000,000	0	0	30,000,000
4361961	SW 40TH AVENUE FROM STIRLING ROAD TO GRIFFIN ROAD	55,180	0	0	0	0	55,180
4363971	FT. LAUDERDALE/HOLLYWOOD INT'L AIRPORT REHABILITATION OF TAXIWAY T	312,500	0	0	0	0	312,500
4365641	LOXAHATCHEE RD. FROM ARTHUR MARSHALL LOXAHATCHEE REFUGE TO SR-7/US-441	0	0	4,827,876	0	0	4,827,876
4381181	BAYVIEW DRIVE FROM SR-838/SUNRISE BLVD TO SR-870/COMMERCIAL BLVD	0	699,618	0	0	0	699,618
4382811	CORDOVA RD FROM SE 17 ST/SR-A1A TO SE 15 ST	317,694	0	0	0	0	317,694

5-Year Summary of Projects by Funding Category

Project #	Project Name	2021	2022	2023	2024	2025	Total
LF - LOCAL FUNDS							
4397141	SR-5/US-1 FR SR-862/I-595 TO N OF SR-842/BROWARD BLVD	10,076,843	0	0	0	0	10,076,843
4399951	HOLMBERG RD FROM HERON BAY BLVD TO PINE ISLAND RD	0	82,284	0	0	0	82,284
4400972	FT.LAUDERDALE/HOLLYWOOD INT'L ADDITIONAL TERMINAL GATE DESIGN	8,505,209	13,087,000	7,000,000	12,422,814	0	41,015,023
4405701	SR-817/UNIVERSITY DR @ SHERIDAN ST	0	452,500	0	0	0	452,500
4416281	SR-A1A FROM PINE AVENUE TO SUNSET LANE	90,684	0	0	0	0	90,684
4416301	SR-834/SAMPLE ROAD FROM NW 5TH TERRACE TO SR-5/US-1	17,822	0	0	0	0	17,822
4420101	FXE CONSTRUCT 31 BY-PASS TAXIWAYS	221,250	0	0	0	0	221,250
4420111	FORT LAUDERDALE EXECUTIVE AIRPORT RUNWAY 13 RUN-UP AREA	52,070	0	0	0	0	52,070
4420161	POMPANO BEACH AIRPARK DESIGN ATC TOWER	90,000	0	0	0	0	90,000
4433091	SR-842/BROWARD BLVD. FROM NW/SW 7TH AVE TO EAST OF SR-5/US-1/FED HWY	17,235	0	0	0	0	17,235
4442811	POMPANO BEACH AIRPARK-TAXIWAY DELTA REHABILITATION	100,000	0	0	0	0	100,000
4448441	FT. LAUDERDALE/HOLLYWOOD INT'L AIRPORT AUTOMATED PEOPLE MOVER	6,854,500	7,950,000	19,000,000	40,756,844	5,998,312	80,559,656
4448541	PORT EVERGLADES CARGO BERTH IMPROVEMENTS	0	0	0	2,716,462	0	2,716,462
4449981	NE 13TH IMPROVEMENTS VARIOUS LOCATIONS - CITY OF OAKLAND PARK	0	0	0	4,077,759	0	4,077,759
4455181	JOHNSON STREET FROM NORTH 35TH AVENUE TO NORTH 14TH AVENUE	0	0	0	0	282,601	282,601

5-Year Summary of Projects by Funding Category

Project #	Project Name	2021	2022	2023	2024	2025	Total
LF - LOCAL FUNDS							
4455191	NW 19TH STREET FROM NW 31ST AVENUE TO POWERLINE ROAD	0	0	0	0	135,643	135,643
4455251	NE 11TH AVENUE FROM NE 39TH STREET TO NE 32ND STREET	0	0	109,112	0	0	109,112
4459521	FXE DESIGN AND CONSTRUCT TAXIWAY GOLF PAVEMENT REHABILITATION	13,000	103,000	0	0	0	116,000
4459551	FLL TAXIWAY ADG III FOR WESTSIDE DEVELOPMENT	3,750,000	2,250,000	0	0	0	6,000,000
4459701	FXE RUNWAY 1331 PAVEMENT SEALING	0	0	92,800	0	0	92,800
4459721	FXE DESIGN AND CONSTRUCT TW'S B & Q REALIGNMENT	0	0	408,400	0	0	408,400
4459741	PMP DESIGN AND CONSTRUCT TAXIWAY QUEBEC	0	0	44,440	0	0	44,440
4462011	PORT EVERGLADES BY-PASS ROAD	1,894,979	0	0	0	0	1,894,979
4466581	CITY OF SUNRISE SERVICE DEVELOPMENT ON DEMAND SHUTTLE	885,000	0	0	0	0	885,000
4466591	CITY OF POMPANO BEACH SERVICE DEVELOPMENT COMMUNITY CIRCULATOR	833,000	0	0	0	0	833,000
4467581	PORT EVERGLADES-FUEL DISTRIBUTION INFRASTRUCTURE	1,000,000	0	0	0	0	1,000,000
Total		62,663,032	49,755,976	56,122,017	77,870,484	21,413,758	267,825,267
LFB - LOCAL FUNDS BUDGET							
4097351	CIGP RESERVE COUNTY INCENTIVE GRANT PROGRAM	912,026	0	0	0	0	912,026
Total		912,026	0	0	0	0	912,026
LFP - LOCAL FUNDS FOR PARTICIPATING							
4462011	PORT EVERGLADES BY-PASS ROAD	0	0	9,615,173	9,873,058	0	19,488,231

5-Year Summary of Projects by Funding Category

Project #	Project Name	2021	2022	2023	2024	2025	Total
LFP - LOCAL FUNDS FOR PARTICIPATING							
Total		0	0	9,615,173	9,873,058	0	19,488,231
NHRE - NAT HWY PERFORM - RESURFACING							
4460961	SR-845/POWERLINE RD FROM SOUTH OF NW 30 PLACE TO S OF WEST DRIVE	0	0	3,860,005	0	0	3,860,005
Total		0	0	3,860,005	0	0	3,860,005
NHTS - NATIONAL HWY TRAFFIC SAFETY							
2281041	DISTRICT WIDE/COMMUNITY SAFETY PROGRAM/SECTION 402	30,000	30,000	30,000	30,000	30,000	150,000
Total		30,000	30,000	30,000	30,000	30,000	150,000
PKBD - TURNPIKE MASTER BOND FUND							
4354611	WIDEN SAWGRASS (SR869) ATLANTIC BLVD TO SR7 (MP 8.6-18.4) (6TO10 LNS)	0	204,875,348	0	0	0	204,875,348
4371551	WIDEN SAWGRASS(SR869) S OF NW8TH TO ATLANTIC BLVD (MP0-6.6)(6TO10LNS)	0	0	0	23,370,628	0	23,370,628
4439561	ATLANTIC BLVD INTCHNG IMPROVEMENTS (SAWGRASS XWAY MP 8)	0	52,884,764	0	0	0	52,884,764
Total		0	257,760,112	0	23,370,628	0	281,130,740
PKM1 - TURNPIKE TOLL MAINTENANCE							
4208093	I-595/SR-862/ P3 FROM E. OF I-75 TO W. OF I-95	206,775	215,047	223,648	232,594	241,898	1,119,962
4367295	HIGHWAY LIGHTING - SAWGRASS XWAY (SR 869)	100,000	100,000	100,000	100,000	100,000	500,000
Total		306,775	315,047	323,648	332,594	341,898	1,619,962
PKYI - TURNPIKE IMPROVEMENT							
4060951	WIDEN TPK(SR91) - HEFT(SR821) TO N OF JOHNSON ST(MP47-51)(6-10)MNGD LN	950,000	0	0	1,500,000	0	2,450,000

5-Year Summary of Projects by Funding Category

Project #	Project Name	2021	2022	2023	2024	2025	Total
PKYI - TURNPIKE IMPROVEMENT							
4060954	WIDEN TPK(SR91) - N OF JOHNSON ST TO GRIFFIN RD(MP51-53)(6-10)MNGD LNS	1,000,000	0	0	0	1,511,440	2,511,440
4060991	HOLLYWOOD BLVD / TPK (SR820 / SR91) INTCHG MODIFICATION (MP 49)	0	0	0	11,110	0	11,110
4159271	WIDEN TPK(SR91) N OF SAWGRASS TO PALM BEACH C/L(MP71.8-73.1)W/MNGD LNS	0	3,600,000	1,081	110,000	7,839,900	11,550,981
4159274	TPK (SR91) TSM&O ADD LANES N OF SAWGRASS TO PALM BEACH C/L (MP 71-73)	2,686,664	0	0	33,591,055	0	36,277,719
4293281	WIDEN TPK EXT (SR821) NW 57TH AVE TO MIRAMAR PLAZA (4 TO 8 W/MNGD LNS)	2,187,804	0	0	0	0	2,187,804
4354611	WIDEN SAWGRASS (SR869) ATLANTIC BLVD TO SR7 (MP 8.6-18.4) (6TO10 LNS)	1,070,500	100,000	0	0	0	1,170,500
4371531	PD&E WIDEN SAWGRASS S OF US 441 TO POWERLINE (MP18-22)	450,000	0	0	0	0	450,000
4371551	WIDEN SAWGRASS(SR869) S OF NW8TH TO ATLANTIC BLVD (MP0-6.6)(6TO10LNS)	26,785,900	140,000	2,246,665	278,169,114	0	307,341,679
4372241	WIDEN SAWGRASS(SR869) FROM SR7 TO POWERLINE RD (MP18.4-22)(6TO10 LNS)	450,000	10,930,000	35,506,505	14,010,000	685,593	61,582,098
4398911	SR-869/SW 10 ST FROM W OF SR-845/POWERLINE RD TO WEST OF MILITARY TRL	0	0	97,387,387	0	0	97,387,387
4420611	RESURFACE TPK MAINLINE IN BROWARD CNTY (MP 57.3 - 65.2)	0	50,000	0	0	0	50,000
4438824	TPK EXT (SR821) MANAGED LANE IMPLEMENTATION (MP 40.2-47)	0	0	0	500,000	0	500,000
4439561	ATLANTIC BLVD INTCHNG IMPROVEMENTS (SAWGRASS XWAY MP 8)	70,500	1,200,000	0	0	0	1,270,500
4443011	ADD ONE LANE TO NB OFF RAMP AT SAMPLE RD / TPK INTCHNG, (SR 91, MP 69)	15,000	1,269,577	0	0	0	1,284,577

5-Year Summary of Projects by Funding Category

Project #	Project Name	2021	2022	2023	2024	2025	Total
PKYI - TURNPIKE IMPROVEMENT							
4451401	LYONS RD INTCHNG IMPROVEMENTS AT SAWGRASS XWAY (SR869), MP 19.6	482,100	0	0	0	0	482,100
4462231	TSM&O ADD AUX LANES TO S TPK(SR91) IN BROWARD CNTY, MP 47-51	450,000	0	57,381,387	0	0	57,831,387
4462241	TSM&O ADD AUX LANES TO S TPK(SR91) IN BROWARD CNTY, MP 51-54	450,000	0	50,535,207	0	0	50,985,207
Total		37,048,468	17,289,577	243,058,232	327,891,279	10,036,933	635,324,489
PKYO - TURNPIKE TOLL COLLECTION/OPER.							
0001621	TOLL OPERATIONS SAWGRASS	3,885,000	3,885,000	3,885,000	3,885,000	4,035,000	19,575,000
Total		3,885,000	3,885,000	3,885,000	3,885,000	4,035,000	19,575,000
PKYR - TURNPIKE RENEWAL & REPLACEMENT							
4379901	RESURFACE TPK MAINLINE IN BROWARD CNTY, MP 47.2 - 54.16	0	15,111,828	0	0	0	15,111,828
4379903	ROADSIDE IMPROVEMENTS IN BROWARD CNTY, MP 47.2 - 54.16	307,860	3,596,964	0	0	0	3,904,824
4420611	RESURFACE TPK MAINLINE IN BROWARD CNTY (MP 57.3 - 65.2)	3,845,156	31,799,090	0	0	0	35,644,246
4420612	SAFETY IMPROVEMENTS FOR TPK MAINLINE IN BROWARD CNTY (MP 57.3 - 65.2)	0	8,764,961	0	0	0	8,764,961
4420621	RESURFACE SAWGRASS XWAY IN BROWARD CNTY (MP 18 - 21.8)	0	8,305,685	0	0	0	8,305,685
4420622	SAFETY IMPROVEMENTS FOR SAWGRASS XWAY IN BROWARD CNTY (MP 19.7 - 21.8)	0	2,014,400	0	0	0	2,014,400
4460241	RESURFACE TPK(SR91) IN BROWARD COUNTY, MP 65.2-71.0	0	3,187,176	21,195,913	0	0	24,383,089
4460242	SAFETY IMPROVEMENTS TO TPK(SR91) IN BROWARD COUNTY, MP 65.2-71.0	300,200	0	11,514,934	0	0	11,815,134

5-Year Summary of Projects by Funding Category

Project #	Project Name	2021	2022	2023	2024	2025	Total
PKYR - TURNPIKE RENEWAL & REPLACEMENT							
Total		4,453,216	72,780,104	32,710,847	0	0	109,944,167
PL - METRO PLAN (85% FA; 15% OTHER)							
4393243	BROWARD MPO FY 2020/2021-2021/2022 UPWP	2,456,532	1,620,582	0	0	0	4,077,114
4393244	BROWARD MPO FY 2022/2023-2023/2024 UPWP	0	0	1,620,582	1,620,582	0	3,241,164
4393245	BROWARD MPO FY 2024/2025-2025/2026 UPWP	0	0	0	0	1,620,582	1,620,582
Total		2,456,532	1,620,582	1,620,582	1,620,582	1,620,582	8,938,860
PORT - SEAPORTS							
4305961	PORT EVERGLADES SOUTHPORT TURNING NOTCH EXPANSION	3,639,934	0	0	0	0	3,639,934
Total		3,639,934	0	0	0	0	3,639,934
RED - REDISTR. OF FA (SEC 1102F)							
4442151	DISTRICT 4 SCHOOL ZONE IMPLEMENTATION PLAN	299,957	400,650	0	0	0	700,607
Total		299,957	400,650	0	0	0	700,607
RHH - RAIL HIGHWAY X-INGS - HAZARD							
4467901	SR-814/WEST ATLANTIC BLVD RAILROAD CROSSINGS	479,107	0	0	0	0	479,107
Total		479,107	0	0	0	0	479,107
SA - STP, ANY AREA							
2300948	D/W TRAFFIC OPS SAFETY REVIEWS & STUDIES	30,000	30,000	30,000	50,000	0	140,000
2300949	D/W TRAFFIC OPS SAFETY REVIEWS & STUDIES	10,000	10,000	10,000	10,000	10,000	50,000

5-Year Summary of Projects by Funding Category

Project #	Project Name	2021	2022	2023	2024	2025	Total
SA - STP, ANY AREA							
2307182	ISLE OF VENICE BR#865734 OVER LAS OLAS CANAL	0	337,500	0	0	0	337,500
4295762	SR-7/US-441 TRANSIT CORRIDOR IMPROVEMENTS GROUP/PRIORITY 1	0	0	1,822,478	0	0	1,822,478
4295764	SR-7/US-441 TRANSIT CORRIDOR IMPROVEMENTS GROUP/PRIORITY 4	0	0	0	1,541,423	0	1,541,423
4295766	SR-7/US-441 TRANSIT CORRIDOR IMPROVEMENTS GROUP/PRIORITY 6	0	20,000	0	25,000	6,702,235	6,747,235
4295769	SR-7/US-441 TRANSIT CORRIDOR IMPROVEMENTS GROUP/PRIORITY 9	0	0	449,542	32,893	0	482,435
4317561	UNIVERSITY DRIVE FROM NW 40TH ST TO SAWGRASS EXPRESSWAY	0	0	5,688,070	0	0	5,688,070
4320669	SR-817/UNIVERSITY DRIVE FROM N OF WB SR-84 TO N OF NW 1ST STREET	0	3,936,979	0	0	0	3,936,979
4339193	DCO CONTINUING SERVICES CONTRACT FOR LAP OVERSIGHT INSPECTION	50,000	50,000	50,000	50,000	25,000	225,000
4361961	SW 40TH AVENUE FROM STIRLING ROAD TO GRIFFIN ROAD	1,103,314	0	0	0	0	1,103,314
4365641	LOXAHATCHEE RD. FROM ARTHUR MARSHALL LOXAHATCHEE REFUGE TO SR-7/US-441	0	0	5,598,231	0	0	5,598,231
4369801	PEMBROKE ROAD FROM DOUGLAS ROAD (SW 89 AV) TO SR-817/UNIVERSITY DRIVE	0	0	0	0	12,670,086	12,670,086
4376051	SR-823/FLAMINGO ROAD @ SR-820/PINES BOULEVARD	29,704	0	0	0	0	29,704
4377951	MIRAMAR BIKE AND PEDESTRIAN MOBILITY IMPROVEMENTS	0	10,000	30,000	0	0	40,000
4381161	NE 34 COURT FROM NE 12 TERRACE TO NE 16 AVENUE	0	0	75,000	0	0	75,000

5-Year Summary of Projects by Funding Category

Project #	Project Name	2021	2022	2023	2024	2025	Total
SA - STP, ANY AREA							
4391711	SR-9/I-95 AT DAVIE BOULEVARD	0	0	0	75,000	0	75,000
4391721	SR-9/I-95 AT SR-816/OAKLAND PARK BOULEVARD	0	0	0	75,000	0	75,000
4399101	SR-834/SAMPLE RD FROM MILITARY TRAIL TO I-95 SOUTHBOUND ENTRANCE RAMP	34,170	0	0	0	0	34,170
4415801	PARKSIDE DRIVE FROM HOLMBERG ROAD TO LOXAHATCHEE ROAD	0	0	0	0	1,002,085	1,002,085
4417231	SR-9/I-95 NORTHBOUND OFF-RAMP TO EASTBOUND I-595	0	0	16,748	0	0	16,748
4417991	SR-842/BROWARD BOULEVARD FROM SR-7/US-441 TO WEST OF W 27TH AVENUE	0	0	48,956	0	0	48,956
4419442	SR-870/COMMERCIAL BLVD FROM ROCK ISLAND ROAD TO ANDREWS AVENUE	0	0	0	70,912	0	70,912
4435971	SR-817/UNIVERSITY DR FR N. OF SR-824/PEMBROKE RD TO N. OF JOHNSON ST	16,600	16,600	0	0	0	33,200
4439521	BONAVENTURE BLVD. FROM INDIAN TRACE TO SR-84	0	0	0	526,000	20,000	546,000
4455251	NE 11TH AVENUE FROM NE 39TH STREET TO NE 32ND STREET	0	0	264,487	0	0	264,487
4456241	SR 817/UNIVERSITY DRIVE FROM NOVA DRIVE TO SR 84	10,000	0	0	0	0	10,000
4456251	SYSTEMATIC INTERSECTION LIGHTING IMPROVEMENTS- BROWARD COUNTY	200,380	0	0	0	0	200,380
4456731	I-595 EASTBOUND TO NORTHBOUND RAMP AT SR-7/US-441	5,465	5,265	0	0	3,485	14,215
4457191	SR-849/31ST AVE FR MLK BLVD/COCONUT CREEK PKWY TO SR-814/ATLANTIC BLVD	10,000	0	0	0	0	10,000

5-Year Summary of Projects by Funding Category

Project #	Project Name	2021	2022	2023	2024	2025	Total
SA - STP, ANY AREA							
Total		1,499,633	4,416,344	14,083,512	2,456,228	20,432,891	42,888,608
SIWR - 2015 SB2514A-STRATEGIC INT SYS							
4170315	SFECC CORRIDOR TRANSIT ALT, FROM MIAMI TO POMPANO BEACH	0	3,000,000	0	0	0	3,000,000
4170316	SFECC CORRIDOR TRANSIT ALT, FROM POMPANO BEACH TO WEST PALM BEACH	0	3,150,000	0	0	0	3,150,000
4334141	PORT EVERGLADES DREDGING AND WIDENING	1,000,000	0	0	0	0	1,000,000
4400972	FT.LAUDERDALE/HOLLYWOOD INT'L ADDITIONAL TERMINAL GATE DESIGN	0	0	0	1,168,141	0	1,168,141
4448441	FT. LAUDERDALE/HOLLYWOOD INT'L AIRPORT AUTOMATED PEOPLE MOVER	5,000,000	2,850,000	2,500,000	32,361,657	0	42,711,657
4448541	PORT EVERGLADES CARGO BERTH IMPROVEMENTS	0	0	0	3,365,849	0	3,365,849
Total		6,000,000	9,000,000	2,500,000	36,895,647	0	54,395,647
SR2T - SAFE ROUTES - TRANSFER							
4417611	AVANT GARDE ACADEMY MULTIPLE LOCATIONS	0	978,394	0	0	0	978,394
4442371	DEERFIELD ELEMENTARY AND DEERFIELD MIDDLE - VARIOUS LOCATIONS	5,000	0	398,892	0	0	403,892
4442401	LLOYD ESTATES ELEMENTARY SCHOOL - VARIOUS LOCATIONS	5,000	0	917,749	0	0	922,749
4465521	A.C. PERRY K-8 SCHOOL - MULTIPLE LOCATIONS	0	0	5,000	0	0	5,000
Total		10,000	978,394	1,321,641	0	0	2,310,035
STED - 2012 SB1998-STRATEGIC ECON COR							
4208093	I-595/SR-862/ P3 FROM E. OF I-75 TO W. OF I-95	8,186,823	0	0	0	0	8,186,823

5-Year Summary of Projects by Funding Category

Project #	Project Name	2021	2022	2023	2024	2025	Total
STED - 2012 SB1998-STRATEGIC ECON COR							
4355141	SR-9/I-95 @ SUNRISE BLVD. INTERCHANGE IMPROVEMENT	0	200,000	0	3,266,078	0	3,466,078
4369642	SR-9/I-95 FROM SOUTH OF SW 10TH STREET TO NORTH OF HILLSBORO BLVD.	0	0	99,339,090	0	0	99,339,090
4398911	SR-869/SW 10 ST FROM W OF SR-845/POWERLINE RD TO WEST OF MILITARY TRL	0	0	13,064,153	0	0	13,064,153
4401432	SR-25/US-27 FR N OF I-75 INTERCHANGE TO BROWARD/PALM BEACH COUNTY LINE	2,054,454	0	0	0	0	2,054,454
Total		10,241,277	200,000	112,403,243	3,266,078	0	126,110,598
SU - STP, URBAN AREAS > 200K							
4295764	SR-7/US-441 TRANSIT CORRIDOR IMPROVEMENTS GROUP/PRIORITY 4	0	0	25,000	3,206,912	0	3,231,912
4295765	SR-7/US-441 TRANSIT CORRIDOR IMPROVEMENTS GROUP/PRIORITY 5	0	0	25,000	3,336,222	0	3,361,222
4295766	SR-7/US-441 TRANSIT CORRIDOR IMPROVEMENTS GROUP/PRIORITY 6	849,292	0	0	0	0	849,292
4295767	SR-7/US-441 TRANSIT CORRIDOR IMPROVEMENTS GROUP/PRIORITY 7	692,309	80,657	0	0	0	772,966
4295768	SR-7/US-441 TRANSIT CORRIDOR IMPROVEMENTS GROUP/PRIORITY 8	649,868	67,551	0	0	0	717,419
4295769	SR-7/US-441 TRANSIT CORRIDOR IMPROVEMENTS GROUP/PRIORITY 9	0	0	0	0	30,000	30,000
4317561	UNIVERSITY DRIVE FROM NW 40TH ST TO SAWGRASS EXPRESSWAY	0	1,000,000	6,201,453	89,905	0	7,291,358
4317703	WASHINGTON STREET & 72 AVENUE - MOBILITY IMPROVEMENTS	2,043,917	0	0	0	0	2,043,917
4317704	DYKES ROAD; 196 AVE; NW 10 STREET MOBILITY IMPROVEMENTS	10,000	5,473,212	17,913	0	0	5,501,125

5-Year Summary of Projects by Funding Category

Project #	Project Name	2021	2022	2023	2024	2025	Total
SU - STP, URBAN AREAS > 200K							
4320667	SR-817/UNIVERSITY DR FROM NW 28TH STREET TO N OF SR-834/SAMPLE ROAD	0	1,387,634	0	0	0	1,387,634
4334282	Plantation/Sunrise Anchor Hub	4,560,000	0	0	0	0	4,560,000
4358085	SR-9/I-95 MOBILITY HUB AT CYPRESS CREEK	0	0	0	2,721,343	0	2,721,343
4361961	SW 40TH AVENUE FROM STIRLING ROAD TO GRIFFIN ROAD	2,635,911	0	0	0	0	2,635,911
4365641	LOXAHATCHEE RD. FROM ARTHUR MARSHALL LOXAHATCHEE REFUGE TO SR-7/US-441	0	0	12,653,092	0	0	12,653,092
4369801	PEMBROKE ROAD FROM DOUGLAS ROAD (SW 89 AV) TO SR-817/UNIVERSITY DRIVE	0	0	0	0	285,000	285,000
4377951	MIRAMAR BIKE AND PEDESTRIAN MOBILITY IMPROVEMENTS	529,260	0	25,000	4,078,318	0	4,632,578
4377961	CORAL RIDGE DRIVE FROM ROYAL PALM BLVD. TO WYNDHAM CIRCLE	7,115,858	0	0	0	0	7,115,858
4377981	CORAL RIDGE DRIVE FROM SOUTHGATE BLVD. TO ROYAL PALM BLVD.	5,931,913	0	0	0	0	5,931,913
4381161	NE 34 COURT FROM NE 12 TERRACE TO NE 16 AVENUE	0	0	0	341,140	0	341,140
4381181	BAYVIEW DRIVE FROM SR-838/SUNRISE BLVD TO SR-870/COMMERCIAL BLVD	0	721,825	0	0	0	721,825
4393243	BROWARD MPO FY 2020/2021-2021/2022 UPWP	5,000,000	4,000,000	0	0	0	9,000,000
4393244	BROWARD MPO FY 2022/2023-2023/2024 UPWP	0	0	4,000,000	4,500,000	0	8,500,000
4393245	BROWARD MPO FY 2024/2025-2025/2026 UPWP	0	0	0	0	5,000,000	5,000,000

5-Year Summary of Projects by Funding Category

Project #	Project Name	2021	2022	2023	2024	2025	Total
SU - STP, URBAN AREAS > 200K							
4399901	CITY OF OAKLAND PARK SIDEWALKS - VARIOUS LOCATIONS	45,000	2,204,834	0	0	0	2,249,834
4399931	SW 148 AVE FROM SW 52ND DR TO SW 48TH CT/BASS CREEK RD	0	730,884	0	0	0	730,884
4399941	WESTON RD FROM INDIAN TRACE BLVD TO SR-84	0	2,051,632	0	0	0	2,051,632
4399951	HOLMBERG RD FROM HERON BAY BLVD TO PINE ISLAND RD	0	495,514	0	0	0	495,514
4399961	CITY OF OAKLAND PARK LAKESIDE SIDEWALKS - VARIOUS LOCATIONS	0	1,249,532	0	0	0	1,249,532
4415731	NW 29TH STREET FROM SR-845/POWERLINE ROAD TO ANDREWS AVENUE	0	0	865,573	0	0	865,573
4415781	SW 64TH AVE FROM SW 35TH STREET TO PEMBROKE ROAD	0	1,881,278	0	0	0	1,881,278
4415791	MIRAMAR PKWY FROM SW 184TH AVE TO SW 172ND AVE	0	1,701,567	0	0	0	1,701,567
4415801	PARKSIDE DRIVE FROM HOLMBERG ROAD TO LOXAHATCHEE ROAD	909,832	10,000	0	0	2,134,529	3,054,361
4415811	FLORANADA ROAD FROM SR-811/DIXIE HWY TO SR-5/US-1/FEDERAL HWY	0	346,722	9,999	50,000	1,415,458	1,822,179
4439441	CITY OF HOLLYWOOD BEVERLY PARK VARIOUS LOCATIONS	15,000	20,000	0	1,803,374	0	1,838,374
4439451	MIRAMAR COMPLETE STREETS PHASE III	467,731	0	20,000	10,000	1,203,024	1,700,755
4439481	DAVIE BLVD EXTENTION/PETERS ROAD FROM SW 50TH AVE TO SR-7/US-441	0	374,914	125,000	25,000	1,994,793	2,519,707
4439491	NW 1ST ST FROM BRYAN ROAD TO SR-5/US-1	0	0	0	82,050	20,000	102,050

5-Year Summary of Projects by Funding Category

Project #	Project Name	2021	2022	2023	2024	2025	Total
SU - STP, URBAN AREAS > 200K							
4439501	ORANGE DRIVE FROM SW 92ND AVENUE TO SW 62ND AVENUE	0	0	0	45,600	30,000	75,600
4439511	CITY OF LAUDERDALE LAKES TRAFFIC CALMING VARIOUS LOCATIONS	0	0	0	92,500	20,000	112,500
4439761	CITY OF HOLLYWOOD VARIOUS LOCATION	366,290	0	0	0	0	366,290
4439771	CITY OF MIRAMAR COMPLETE STREETS PHASE IV	0	0	0	448,016	20,000	468,016
4439781	SHADY BANKS AND TARPON RIVER NEIGHBORHOOD VARIOUS LOCATIONS	0	0	0	58,600	20,000	78,600
4449981	NE 13TH IMPROVEMENTS VARIOUS LOCATIONS - CITY OF OAKLAND PARK	0	0	0	1,265,223	0	1,265,223
4455181	JOHNSON STREET FROM NORTH 35TH AVENUE TO NORTH 14TH AVENUE	0	0	0	0	1,469,007	1,469,007
4455191	NW 19TH STREET FROM NW 31ST AVENUE TO POWERLINE ROAD	0	0	0	0	1,536,533	1,536,533
4455201	CITYWIDE BUS SHELTERS - VARIOUS LOCATIONS	0	0	0	0	1,694,250	1,694,250
4455211	SW 30TH STREET FROM UNIVERSITY DRIVE TO COLLEGE AVENUE	0	0	0	59,710	0	59,710
4455241	UTOPIA DRIVE FROM RIVIERA BOULEVARD TO PEMBROKE ROAD	0	0	0	291,000	0	291,000
4455261	NORTH 22ND/SW 12TH AVENUE FROM SHERIDAN STREET TO STIRLING ROAD	0	0	0	0	337,000	337,000
4455271	NORTHWEST 3RD STREET FROM NORTHWEST 6TH AVENUE TO DIXIE HIGHWAY	0	0	0	0	421,000	421,000
4455281	CITY OF COCONUT CREEK VARIOUS LOCATIONS	0	0	0	0	265,000	265,000

5-Year Summary of Projects by Funding Category

Project #	Project Name	2021	2022	2023	2024	2025	Total
SU - STP, URBAN AREAS > 200K							
4463771	BROWARD MPO COMPLETE STREETS MASTER PLAN	0	0	0	0	1,617,946	1,617,946
4463811	SW 130TH AVE FROM SW 8TH ST TO SR-84	0	0	0	0	500,000	500,000
4463812	SW 136TH AVE FROM SW 26TH ST TO SW 6TH CT	0	0	0	0	500,000	500,000
Total		31,822,181	23,797,756	23,968,030	22,504,913	20,513,540	122,606,420
SUT - SU Transfer							
4408181	Sun Trolley Vehicle Replacement	4,560,000	0	0	0	0	4,560,000
Total		4,560,000	0	0	0	0	4,560,000
TALL - TRANSPORTATION ALTS-							
4280881	TRANSPORTATION ALTERNATIVES RESERVE BOX-PROJECTS TO BE IDENTIFIED	0	1,125	1,132	172,562	172,384	347,203
Total		0	1,125	1,132	172,562	172,384	347,203
TALN - TALN							
4280881	TRANSPORTATION ALTERNATIVES RESERVE BOX-PROJECTS TO BE IDENTIFIED	0	35,516	97,769	99,450	99,347	332,082
Total		0	35,516	97,769	99,450	99,347	332,082
TALT - TRANSPORTATION ALTS- ANY AREA							
4280881	TRANSPORTATION ALTERNATIVES RESERVE BOX-PROJECTS TO BE IDENTIFIED	0	429,581	30,573	2,221,225	2,188,501	4,869,880
4317561	UNIVERSITY DRIVE FROM NW 40TH ST TO SAWGRASS EXPRESSWAY	0	0	1,733,657	0	0	1,733,657
4317562	UNIVERSITY DR FROM SR-834/SAMPLE RD TO NW 40TH ST	0	0	105,655	0	0	105,655
4381171	SR-84 FROM GLADES PARKWAY TO WESTON ROAD	1,051,553	0	0	0	0	1,051,553

5-Year Summary of Projects by Funding Category

Project #	Project Name	2021	2022	2023	2024	2025	Total
TALT - TRANSPORTATION ALTS- ANY AREA							
4381181	BAYVIEW DRIVE FROM SR-838/SUNRISE BLVD TO SR-870/COMMERCIAL BLVD	0	645,444	0	0	0	645,444
4382811	CORDOVA RD FROM SE 17 ST/SR-A1A TO SE 15 ST	42,631	0	0	0	0	42,631
4399901	CITY OF OAKLAND PARK SIDEWALKS - VARIOUS LOCATIONS	0	88,193	0	0	0	88,193
4399931	SW 148 AVE FROM SW 52ND DR TO SW 48TH CT/BASS CREEK RD	40,000	0	0	0	0	40,000
4399951	HOLMBERG RD FROM HERON BAY BLVD TO PINE ISLAND RD	40,000	39,354	0	0	0	79,354
4399961	CITY OF OAKLAND PARK LAKESIDE SIDEWALKS - VARIOUS LOCATIONS	10,000	0	0	0	0	10,000
4415791	MIRAMAR PKWY FROM SW 184TH AVE TO SW 172ND AVE	10,000	0	0	0	0	10,000
4435974	SR-817/UNIVERSITY DR. FROM N. OF JOHNSON STREET TO S. OF STIRLING RD	1,121,000	0	0	0	0	1,121,000
4439441	CITY OF HOLLYWOOD BEVERLY PARK VARIOUS LOCATIONS	0	0	0	644,787	0	644,787
4439451	MIRAMAR COMPLETE STREETS PHASE III	0	0	0	0	2,052,964	2,052,964
4439491	NW 1ST ST FROM BRYAN ROAD TO SR-5/US-1	0	0	0	404,951	0	404,951
4439501	ORANGE DRIVE FROM SW 92ND AVENUE TO SW 62ND AVENUE	0	0	0	242,939	0	242,939
4439511	CITY OF LAUDERDALE LAKES TRAFFIC CALMING VARIOUS LOCATIONS	0	0	0	424,946	0	424,946
4439781	SHADY BANKS AND TARPON RIVER NEIGHBORHOOD VARIOUS LOCATIONS	0	0	0	307,010	0	307,010

5-Year Summary of Projects by Funding Category

Project #	Project Name	2021	2022	2023	2024	2025	Total
TALT - TRANSPORTATION ALTS- ANY AREA							
4455251	NE 11TH AVENUE FROM NE 39TH STREET TO NE 32ND STREET	0	0	14,921	0	0	14,921
Total		2,315,184	1,202,572	1,884,806	4,245,858	4,241,465	13,889,885
TALU - TRANSPORTATION ALTS- >200K							
4280881	TRANSPORTATION ALTERNATIVES RESERVE BOX-PROJECTS TO BE IDENTIFIED	0	218,919	27,403	1,462,987	2,035,545	3,744,854
4317561	UNIVERSITY DRIVE FROM NW 40TH ST TO SAWGRASS EXPRESSWAY	0	0	831,906	0	0	831,906
4317562	UNIVERSITY DR FROM SR-834/SAMPLE RD TO NW 40TH ST	0	0	1,101,988	0	0	1,101,988
4320667	SR-817/UNIVERSITY DR FROM NW 28TH STREET TO N OF SR-834/SAMPLE ROAD	0	499,999	0	0	0	499,999
4381161	NE 34 COURT FROM NE 12 TERRACE TO NE 16 AVENUE	52,735	0	0	1,181,816	0	1,234,551
4381181	BAYVIEW DRIVE FROM SR-838/SUNRISE BLVD TO SR-870/COMMERCIAL BLVD	10,000	513,245	0	0	0	523,245
4382811	CORDOVA RD FROM SE 17 ST/SR-A1A TO SE 15 ST	626,745	0	0	0	0	626,745
4399901	CITY OF OAKLAND PARK SIDEWALKS - VARIOUS LOCATIONS	30,000	319,682	0	0	0	349,682
4399931	SW 148 AVE FROM SW 52ND DR TO SW 48TH CT/BASS CREEK RD	0	177,350	0	0	0	177,350
4399941	WESTON RD FROM INDIAN TRACE BLVD TO SR-84	0	174,788	0	0	0	174,788
4399951	HOLMBERG RD FROM HERON BAY BLVD TO PINE ISLAND RD	0	94,887	0	0	0	94,887
4399961	CITY OF OAKLAND PARK LAKESIDE SIDEWALKS - VARIOUS LOCATIONS	0	218,616	0	0	0	218,616

5-Year Summary of Projects by Funding Category

Project #	Project Name	2021	2022	2023	2024	2025	Total
TALU - TRANSPORTATION ALTS- >200K							
4415731	NW 29TH STREET FROM SR-845/POWERLINE ROAD TO ANDREWS AVENUE	10,000	0	61,054	0	0	71,054
4415781	SW 64TH AVE FROM SW 35TH STREET TO PEMBROKE ROAD	15,000	0	0	0	0	15,000
4415811	FLORANADA ROAD FROM SR-811/DIXIE HWY TO SR-5/US-1/FEDERAL HWY	0	0	104,996	0	0	104,996
4439441	CITY OF HOLLYWOOD BEVERLY PARK VARIOUS LOCATIONS	400,000	0	0	537,451	0	937,451
4439761	CITY OF HOLLYWOOD VARIOUS LOCATION	0	0	0	57,800	20,000	77,800
4449981	NE 13TH IMPROVEMENTS VARIOUS LOCATIONS - CITY OF OAKLAND PARK	0	5,000	0	0	0	5,000
4455181	JOHNSON STREET FROM NORTH 35TH AVENUE TO NORTH 14TH AVENUE	0	0	5,000	0	0	5,000
4455191	NW 19TH STREET FROM NW 31ST AVENUE TO POWERLINE ROAD	0	0	5,000	0	0	5,000
4455211	SW 30TH STREET FROM UNIVERSITY DRIVE TO COLLEGE AVENUE	0	0	0	366,290	30,000	396,290
4455241	UTOPIA DRIVE FROM RIVIERA BOULEVARD TO PEMBROKE ROAD	0	0	0	0	30,000	30,000
4455251	NE 11TH AVENUE FROM NE 39TH STREET TO NE 32ND STREET	5,000	0	35,624	0	0	40,624
4455261	NORTH 22ND/SW 12TH AVENUE FROM SHERIDAN STREET TO STIRLING ROAD	0	0	0	0	78,681	78,681
4455271	NORTHWEST 3RD STREET FROM NORTHWEST 6TH AVENUE TO DIXIE HIGHWAY	0	0	0	0	30,000	30,000
4455281	CITY OF COCONUT CREEK VARIOUS LOCATIONS	0	0	0	0	60,000	60,000

5-Year Summary of Projects by Funding Category

Project #	Project Name	2021	2022	2023	2024	2025	Total
TALU - TRANSPORTATION ALTS- >200K							
4455291	CITY OF DEERFIELD BEACH VARIOUS LOCATIONS	0	0	0	0	258,000	258,000
4455311	NORTHWEST 39TH STREET FROM CORAL RIDGE DRIVE TO NORTHWEST 110TH AVENUE	0	0	0	0	310,000	310,000
4455321	SADDLE CLUB ROAD FROM WEST OF LAKEVIEW DRIVE TO WESTON ROAD	0	0	0	0	414,000	414,000
4455331	NORTHWEST 94TH AVENUE FROM NORTHWEST 44TH STREET TO 57TH STREET	0	0	0	0	233,000	233,000
4455341	CITY OF HOLLYWOOD - VARIOUS LOCATIONS	0	0	0	0	303,000	303,000
4455351	SHERMAN CIRCLE FROM JODI LANE TO JODI LANE	0	0	0	0	373,000	373,000
Total		1,149,480	2,222,486	2,172,971	3,606,344	4,175,226	13,326,507
TDTF - TRANS DISADV - TRUST FUND							
4320291	TRANSPORTATION DIS- ADVANTAGE PLANNING	59,775	59,775	59,775	59,775	0	239,100
Total		59,775	59,775	59,775	59,775	0	239,100
TDTF/TDDR - TRANS DISADV - TRUST FUND/TTRANS DISADV - DDR USE							
4320271	TRANSPORTATION DIS- ADVANTAGE TRIP EQUIPMENT	4,593,446	4,593,446	4,593,446	4,593,446	0	18,373,784
Total		4,593,446	4,593,446	4,593,446	4,593,446	0	18,373,784
TDVD - TRANSPORTATION DIS-ADVANTAGED VOLUNTARY DOLLARS							
4320281	TRANSPORTATION DIS- ADVANTAGE VOLUNTARY DOLLARS	725	725	725	725	0	2,900
Total		725	725	725	725	0	2,900
TM02 - EVERGLADES PARKWAY							
2317235	BROWARD COUNTY ROAD RANGER SERVICE PATROL	804,000	0	0	0	0	804,000

5-Year Summary of Projects by Funding Category

Project #	Project Name	2021	2022	2023	2024	2025	Total
TM02 - EVERGLADES PARKWAY							
4085628	ASSET MANAGEMENT CON I-75 CORR/MP00 DADE CO ALACHUA/MARION CO LINE	1,402,935	935,290	0	0	0	2,338,225
4419491	ASSET MANAGEMENT CON I-75 CORR/MP00 DADE CO ALACHUA/MARION CO LINE	0	467,645	1,402,935	1,402,935	1,402,935	4,676,450
Total		2,206,935	1,402,935	1,402,935	1,402,935	1,402,935	7,818,675
TMBD - I-95 EXPRESS LANES							
2317235	BROWARD COUNTY ROAD RANGER SERVICE PATROL	1,273,531	0	0	0	0	1,273,531
4067955	BROWARD COUNTY MAINTENANCE	1,200,000	1,200,000	1,200,000	600,000	0	4,200,000
4067956	BROWARD COUNTY MAINTENANCE	0	0	0	600,000	1,200,000	1,800,000
4329181	INTERSTATE ASSET MANAGEMENT BROWARD COUNTY	616,893	616,893	0	0	0	1,233,786
4329182	INTERSTATE ASSET MANAGEMENT BROWARD COUNTY	0	0	826,611	826,011	826,011	2,478,633
Total		3,090,424	1,816,893	2,026,611	2,026,011	2,026,011	10,985,950
TMBG - I-75 ML TOLL MAINTENANCE							
2317235	BROWARD COUNTY ROAD RANGER SERVICE PATROL	424,510	0	0	0	0	424,510
4067955	BROWARD COUNTY MAINTENANCE	1,200,000	1,200,000	1,200,000	600,000	0	4,200,000
4067956	BROWARD COUNTY MAINTENANCE	0	0	0	600,000	1,200,000	1,800,000
4329181	INTERSTATE ASSET MANAGEMENT BROWARD COUNTY	298,950	298,950	0	0	0	597,900
4329182	INTERSTATE ASSET MANAGEMENT BROWARD COUNTY	0	0	298,950	298,950	298,950	896,850
Total		1,923,460	1,498,950	1,498,950	1,498,950	1,498,950	7,919,260
TO02 - EVERGLADES PARKWAY							
2317236	BROWARD COUNTY ROAD RANGER SERVICE PATROL	0	804,000	804,000	804,000	0	2,412,000

5-Year Summary of Projects by Funding Category

Project #	Project Name	2021	2022	2023	2024	2025	Total
TO02 - EVERGLADES PARKWAY							
Total		0	804,000	804,000	804,000	0	2,412,000
TOBD - I-95 EXPRESS LANES							
2314823	I-95/MOT/ENHANCED OPERATIONS IN BROWARD & PALM BEACH	377,918	0	0	0	0	377,918
2314824	I-95/MOT/ENHANCED OPERATIONS IN BROWARD & PALM BEACH	0	377,918	377,918	377,918	377,918	1,511,672
2317236	BROWARD COUNTY ROAD RANGER SERVICE PATROL	0	1,273,531	1,273,531	1,273,531	1,273,531	5,094,124
4162573	BROWARD ITS FACILITY O & M JPA	97,925	97,925	97,925	97,925	97,925	489,625
4162593	D/W ITS SOFTWARE INTEGRATION AND MAINTENANCE	117,510	0	0	0	0	117,510
4162594	D/W ITS SOFTWARE SOFTWARE INTEGRATION AND MAINTENANCE	0	117,510	117,510	117,510	117,510	470,040
4223323	I-95/75/SEVERE INCIDENT RESPONSE VEHICLE (SIRV) - DISTRICTWIDE	1,564,000	528,000	0	0	0	2,092,000
4223324	I-95/75/SEVERE INCIDENT RESPONSE VEHICLE (SIRV)	0	786,000	1,564,000	1,564,000	0	3,914,000
4242194	I-95 EXPRESS BUS OPERATIONS AND MAINTENANCE	4,277,625	4,405,953	4,405,953	4,538,953	0	17,628,484
4242195	I-95 EXPRESS BUS OPERATIONS AND MAINTENANCE	0	0	0	0	4,600,000	4,600,000
4361981	DISTRICTWIDE ITS FACILITY- OPERATIONS	2,103,037	2,130,848	2,130,848	0	0	6,364,733
4361982	DISTRICTWIDE ITS FACILITY-OPERATIONS	0	0	0	1,038,005	1,038,005	2,076,010
4426921	EXPRESS PARK AND RIDE LEASE	182,088	182,088	182,088	190,176	0	736,440
Total		8,720,103	9,899,773	10,149,773	9,198,018	7,504,889	45,472,556

5-Year Summary of Projects by Funding Category

Project #	Project Name	2021	2022	2023	2024	2025	Total
TOBF - I-595							
4208093	I-595/SR-862/ P3 FROM E. OF I-75 TO W. OF I-95	2,173,000	0	0	0	0	2,173,000
4335791	I-595 EXPRESS LANES TOLL OPERATIONS	320,000	320,000	320,000	320,000	320,000	1,600,000
4357651	I-595 EXPRESS LANES TOLL FACILITIES MAINTENANCE	10,000	10,000	10,000	10,000	10,000	50,000
Total		2,503,000	330,000	330,000	330,000	330,000	3,823,000
TOBG - I-75 ML TOLL OPERATIONS							
2314823	I-95/MOT/ENHANCED OPERATIONS IN BROWARD & PALM BEACH	377,918	0	0	0	0	377,918
2314824	I-95/MOT/ENHANCED OPERATIONS IN BROWARD & PALM BEACH	0	377,918	377,918	377,918	377,918	1,511,672
2317236	BROWARD COUNTY ROAD RANGER SERVICE PATROL	0	424,510	424,510	424,510	424,510	1,698,040
4162573	BROWARD ITS FACILITY O & M JPA	97,925	97,925	97,925	97,925	97,925	489,625
4162593	D/W ITS SOFTWARE INTEGRATION AND MAINTENANCE	117,510	0	0	0	0	117,510
4162594	D/W ITS SOFTWARE SOFTWARE INTEGRATION AND MAINTENANCE	0	117,510	117,510	117,510	117,510	470,040
4223323	I-95/75/SEVERE INCIDENT RESPONSE VEHICLE (SIRV) - DISTRICTWIDE	1,564,000	1,056,000	0	0	0	2,620,000
4223324	I-95/75/SEVERE INCIDENT RESPONSE VEHICLE (SIRV)	0	776,000	1,564,000	1,564,000	0	3,904,000
4307634	SR-93/I-75 FROM BROWARD CL TO MIC IN MIAMI	1,420,545	1,463,161	1,463,161	2,901,319	0	7,248,186
4307639	SR-93/I-75 FROM BROWARD CL TO MIC IN MIAMI	0	0	0	0	3,451,078	3,451,078
4354111	I-75 EXPRESS TOLL OPERATIONS BROWARD COUNTY	1,797,000	1,872,000	1,916,000	1,938,000	1,925,000	9,448,000

5-Year Summary of Projects by Funding Category

Project #	Project Name	2021	2022	2023	2024	2025	Total
TOBG - I-75 ML TOLL OPERATIONS							
4361982	DISTRICTWIDE ITS FACILITY-OPERATIONS	0	0	0	1,038,005	1,038,005	2,076,010
Total		5,374,898	6,185,024	5,961,024	8,459,187	7,431,946	33,412,079
TRIP - TRANS REGIONAL INCENTIVE PROGM							
4151004	SFRC ENGINEERING CONSULTANT	1,000,000	700,000	275,000	0	0	1,975,000
4151005	SFRC ENGINEERING CONSULTANT	0	0	0	1,500,000	700,000	2,200,000
4192821	TRIP RESERVES	592,955	524,990	449,283	208,579	0	1,775,807
4317561	UNIVERSITY DRIVE FROM NW 40TH ST TO SAWGRASS EXPRESSWAY	0	0	2,567,503	0	0	2,567,503
4369801	PEMBROKE ROAD FROM DOUGLAS ROAD (SW 89 AV) TO SR-817/UNIVERSITY DRIVE	0	0	0	0	777,047	777,047
4407931	SFRTA - OPERATING ASSISTANCE	19,092,338	18,885,134	21,067,087	21,678,277	21,678,277	102,401,113
4407941	SFRTA - MAINTENANCE AND DISPATCH	25,722,054	17,344,356	23,000,000	27,440,283	32,929,000	126,435,693
Total		46,407,347	37,454,480	47,358,873	50,827,139	56,084,324	238,132,163
TRWR - 2015 SB2514A-TRAN REG INCT PRG							
4192821	TRIP RESERVES	978,298	190,467	513	42,118	30,500	1,241,896
4317561	UNIVERSITY DRIVE FROM NW 40TH ST TO SAWGRASS EXPRESSWAY	0	218,412	2,894,227	0	0	3,112,639
Total		978,298	408,879	2,894,740	42,118	30,500	4,354,535

5. PROJECT LIST

5.1 - HIGHWAYS

Phase	Fund Source	2021	2022	2023	2024	2025	Total
A.C. PERRY K-8 SCHOOL - MULTIPLE LOCATIONS - FM# 4465521					Length: 2.277	*Non-SIS*	
Type of Work: SIDEWALK					Lead Agency: FDOT		
SAFE ROUTE TO SCHOOL; LAP WITH THE CITY OF MIRAMAR **SEE WP45 FOR LOCATIONS**					MTP Pg.: 5-3		
PE	SR2T	0	0	5,000	0	0	5,000
	Total	0	0	5,000	0	0	5,000
<i>Prior Years Cost</i>			<i>Future Years Cost</i>		<i>Total Project Cost</i>		5,000
A1A FROM SOUTHERN CITY LIMIT OF HILLSBORO BEACH TO SOUTHEAST 3RD ST. - FM# 4413601					Length: 3.492	*Non-SIS*	
Type of Work: BIKE LANE/SIDEWALK					Lead Agency: FDOT		
ADD BIKE LANES/REPAIR SHOULDERS FOR EXTENT, ADD SIDEWALK IN NORTHERN URBAN SECTION, AND RAISE ROAD WHERE FLOODING OCCURS IN SOUTH SECTION. 2017 MPO PRIORITY #19					MTP Pg.: 5-3		
CST	DIH	0	26,980	27,697	0	0	54,677
CST	DDR	0	5,638,121	0	0	0	5,638,121
	Total	0	5,665,101	27,697	0	0	5,692,798
<i>Prior Years Cost</i>		2,006,631	<i>Future Years Cost</i>		<i>Total Project Cost</i>		7,699,429
AVANT GARDE ACADEMY MULTIPLE LOCATIONS - FM# 4417611					Length: 4.109	*Non-SIS*	
Type of Work: SIDEWALK					Lead Agency: CITY OF HOLLYWOOD		
SAFE ROUTES TO SCHOOL SAFETY PROJECT LAP PROJECT WITH THE CITY OF HOLLYWOOD					MTP Pg.: 5-3		
CST	SR2T	0	978,394	0	0	0	978,394
	Total	0	978,394	0	0	0	978,394
<i>Prior Years Cost</i>		5,000	<i>Future Years Cost</i>		<i>Total Project Cost</i>		983,394

Phase	Fund Source	2021	2022	2023	2024	2025	Total
BAYVIEW DRIVE FROM SR-838/SUNRISE BLVD TO SR-870/COMMERCIAL BLVD - FM# 4381181					Length: 3.724	*Non-SIS*	
Type of Work: BIKE LANE/SIDEWALK					Lead Agency: FDOT		
					MTP Pg.: 5-3		
2015 MPO PRIORITY #3 BROWARD MPO LOCAL INITIATIVE PRIORITY PROJECT IN FORT LAUDERDALE; BIKE LANES ON BOTH SIDES INSTALLATION OF ENHANCED CROSSWALKS - MULTIPLE LOCATIONS. TRAFFIC CALMING, ADDRESSING S/W GAPS LFA W/CITY OF FORT LAUDERDALE FOR CONSTRUCTION OVER 1.5M							
ENV	TALU	10,000	0	0	0	0	10,000
CST	TALT	0	645,444	0	0	0	645,444
CST	LF	0	699,618	0	0	0	699,618
CST	SU	0	721,825	0	0	0	721,825
CST	TALU	0	513,245	0	0	0	513,245
Total		10,000	2,580,132	0	0	0	2,590,132
<i>Prior Years Cost</i>		834,963	<i>Future Years Cost</i>		<i>Total Project Cost</i>		3,425,095

BONAVENTURE BLVD. FROM INDIAN TRACE TO SR-84 - FM# 4439521					Length: 1.728	*Non-SIS*	
Type of Work: BIKE LANE/SIDEWALK					Lead Agency: FDOT		
					MTP Pg.: 5-3		
2020 MPO CSLIP PRIORITY #9 ADMINISTERED BY FDOT ON BEHALF OF THE CITY OF WESTON PROVIDE 4'-5' WIDE BIKE LANES							
ENV	SA	0	0	0	10,000	20,000	30,000
PE	SA	0	0	0	516,000	0	516,000
Total		0	0	0	526,000	20,000	546,000
<i>Prior Years Cost</i>			<i>Future Years Cost</i>		<i>Total Project Cost</i>		546,000

BROWARD COUNTY JPA SIGNAL MAINTENANCE & OPS ON SHS - FM# 4278011					Length: .000	*Non-SIS*	
Type of Work: TRAFFIC SIGNALS					Lead Agency: BROWARD COUNTY BOCC		
					MTP Pg.: 5-3		
BROWARD COUNTY JPA FOR SIGNAL MAINTENANCE AND OPERATIONS ON STATE HIGHWAY SYSTEM							
OPS	DITS	2,504,807	2,670,537	2,939,094	2,939,094	3,027,267	14,080,799
OPS	DDR	1,272,278	1,213,081	1,049,382	1,955,998	2,014,678	7,505,417
Total		3,777,085	3,883,618	3,988,476	4,895,092	5,041,945	21,586,216
<i>Prior Years Cost</i>		16,417,452	<i>Future Years Cost</i>		<i>Total Project Cost</i>		38,003,668

Phase	Fund Source	2021	2022	2023	2024	2025	Total
BROWARD COUNTY PAVEMENT MARKINGS & SIGNING - FM# 4347114					Length: .000	*Non-SIS*	
Type of Work: SIGNING/PAVEMENT MARKINGS					Lead Agency: FDOT		
					MTP Pg.: 5-3		
CST	DIH	0	0	0	29,135	0	29,135
CST	DDR	0	0	0	677,692	0	677,692
Total		0	0	0	706,827	0	706,827
<i>Prior Years Cost</i>			<i>Future Years Cost</i>		<i>Total Project Cost</i>		706,827
BROWARD COUNTY PAVEMENT MARKINGS & SIGNING - FM# 4347113					Length: .000	*Non-SIS*	
Type of Work: SIGNING/PAVEMENT MARKINGS					Lead Agency: FDOT		
					MTP Pg.: 5-3		
CST	DIH	0	37,434	0	0	0	37,434
CST	DDR	0	666,550	0	0	0	666,550
Total		0	703,984	0	0	0	703,984
<i>Prior Years Cost</i>			<i>Future Years Cost</i>		<i>Total Project Cost</i>		703,984
BROWARD COUNTY PAVEMENT STRIPING PRIMARY ROADS - FM# 4346821					Length: .000	*Non-SIS*	
Type of Work: ROUTINE MAINTENANCE					Lead Agency: FDOT		
					MTP Pg.: 5-36		
MNT	D	1,000,000	0	0	0	0	1,000,000
Total		1,000,000	0	0	0	0	1,000,000
<i>Prior Years Cost</i>		839,300	<i>Future Years Cost</i>		<i>Total Project Cost</i>		1,839,300
BROWARD COUNTY PUSH BUTTON CONTRACT TRAFFIC OPS - ROADWAY - FM# 4292495					Length: .000	*Non-SIS*	
Type of Work: MISCELLANEOUS CONSTRUCTION					Lead Agency: FDOT		
					MTP Pg.: 5-3		
CST	DS	0	0	0	1,075,000	0	1,075,000
CST	DIH	0	0	0	51,346	0	51,346
ENV	DS	0	0	0	10,000	0	10,000
Total		0	0	0	1,136,346	0	1,136,346
<i>Prior Years Cost</i>			<i>Future Years Cost</i>		<i>Total Project Cost</i>		1,136,346

Phase	Fund Source	2021	2022	2023	2024	2025	Total
BROWARD COUNTY PUSH BUTTON CONTRACT TRAFFIC OPS - ROADWAY - FM# 4292494					Length: .000	*Non-SIS*	
Type of Work: MISCELLANEOUS CONSTRUCTION					Lead Agency: FDOT		
					MTP Pg.: 5-3		
CST	DIH	0	73,710	0	0	0	73,710
ENV	DS	0	10,000	0	0	0	10,000
CST	DDR	0	1,150,000	0	0	0	1,150,000
Total		0	1,233,710	0	0	0	1,233,710
<i>Prior Years Cost</i>			<i>Future Years Cost</i>		<i>Total Project Cost</i>		1,233,710
BROWARD COUNTY PUSH BUTTON CONTRACT TRAFFIC SIGNAL CONST - FM# 4363392					Length: .000	*Non-SIS*	
Type of Work: TRAFFIC CONTROL DEVICES/SYSTEM					Lead Agency: FDOT		
PUSH BUTTON CONTRACT FOR TRAFFIC SIGNAL CONSTRUCTION					MTP Pg.: 5-3		
CST	DIH	0	40,000	0	0	0	40,000
ENV	DDR	0	10,000	0	0	0	10,000
CST	DDR	0	1,157,950	0	0	0	1,157,950
Total		0	1,207,950	0	0	0	1,207,950
<i>Prior Years Cost</i>			<i>Future Years Cost</i>		<i>Total Project Cost</i>		1,207,950
BROWARD COUNTY PUSH BUTTON CONTRACT TRAFFIC SIGNAL CONST - FM# 4363393					Length: .000	*Non-SIS*	
Type of Work: TRAFFIC CONTROL DEVICES/SYSTEM					Lead Agency: FDOT		
PUSH BUTTON CONTRACT FOR TRAFFIC SIGNAL CONSTRUCTION					MTP Pg.: 5-3		
CST	DS	0	0	0	160,000	0	160,000
CST	DIH	0	0	0	24,020	0	24,020
ENV	DDR	0	0	0	10,000	0	10,000
CST	DDR	0	0	0	1,000,000	0	1,000,000
Total		0	0	0	1,194,020	0	1,194,020
<i>Prior Years Cost</i>			<i>Future Years Cost</i>		<i>Total Project Cost</i>		1,194,020

Phase	Fund Source	2021	2022	2023	2024	2025	Total
BROWARD COUNTY ROAD RANGER SERVICE PATROL - FM# 2317236					Length: .000	*SIS*	
Type of Work: SERVICE PATROL/FHP					Lead Agency: FDOT		
					MTP Pg.: 5-3		
OPS	DSPC	0	467,212	1,306,806	0	3,020,157	4,794,175
MNT	TOBD	0	1,273,531	1,273,531	1,273,531	1,273,531	5,094,124
MNT	DDR	0	3,445,959	0	0	0	3,445,959
MNT	TOBG	0	424,510	424,510	424,510	424,510	1,698,040
OPS	TO02	0	804,000	804,000	804,000	0	2,412,000
Total		0	6,415,212	3,808,847	2,502,041	4,718,198	17,444,298
		<i>Prior Years Cost</i>	<i>Future Years Cost</i>		<i>Total Project Cost</i>		17,444,298

BROWARD COUNTY SCHOOL ZONE FLASHER MAINTENANCE JPA - FM# 2280474					Length: .000	*Non-SIS*	
Type of Work: TRAFFIC CONTROL DEVICES/SYSTEM					Lead Agency: BROWARD COUNTY BOCC		
JPA WITH BROWARD COUNTY					MTP Pg.: 5-3		
CST	DDR	0	25,000	25,000	25,000	25,000	100,000
Total		0	25,000	25,000	25,000	25,000	100,000
		<i>Prior Years Cost</i>	<i>Future Years Cost</i>		<i>Total Project Cost</i>		100,000

BROWARD COUNTY SCHOOL ZONE FLASHER MAINTENANCE JPA - FM# 2280473					Length: .000	*Non-SIS*	
Type of Work: TRAFFIC CONTROL DEVICES/SYSTEM					Lead Agency: BROWARD COUNTY BOCC		
JPA WITH BROWARD COUNTY - AS-512					MTP Pg.: 5-3		
CST	DDR	25,000	0	0	0	0	25,000
Total		25,000	0	0	0	0	25,000
		<i>Prior Years Cost</i>	<i>Future Years Cost</i>		<i>Total Project Cost</i>		125,000

Phase	Fund Source	2021	2022	2023	2024	2025	Total
BROWARD COUNTY WETLAND MITIGATION - FM# 4093543					Length: 1.647	*SIS*	
Type of Work: WETLAND MITIGATION/RESTORATION					Lead Agency: FDOT		
CONSTRUCTION VIA PUSH BUTTON JPA WITH BROWARD COUNTY					MTP Pg.: 5-3		
MNT	DDR	164,179	0	0	0	0	164,179
	Total	164,179	0	0	0	0	164,179
<i>Prior Years Cost</i>		<i>1,950,128</i>	<i>Future Years Cost</i>		<i>Total Project Cost</i>		<i>2,114,307</i>
BROWARD ITS FACILITY O & M JPA - FM# 4162573					Length: .000	*Non-SIS*	
Type of Work: ITS FREEWAY MANAGEMENT					Lead Agency: Responsible Agency Not Available		
OPERATIONS AND MAINTENANCE JPA TO OPERATE FACILITY JPA WITH BROWARD COUNTY					MTP Pg.: 5-3		
OPS	TOBG	97,925	97,925	97,925	97,925	97,925	489,625
OPS	TOBD	97,925	97,925	97,925	97,925	97,925	489,625
OPS	DDR	304,150	304,150	304,150	304,150	304,150	1,520,750
	Total	500,000	500,000	500,000	500,000	500,000	2,500,000
<i>Prior Years Cost</i>			<i>Future Years Cost</i>		<i>Total Project Cost</i>		<i>2,500,000</i>
CIGP RESERVE COUNTY INCENTIVE GRANT PROGRAM - FM# 4097351					Length: .000	*Non-SIS*	
Type of Work: FUNDING ACTION					Lead Agency: FDOT		
COUNTY INCENTIVE GRANT PROGRAM-CIGP PROJECT IDENTIFIED ANNUALLY BY EACH COUNTY					MTP Pg.: 5-3		
CST	LFB	912,026	0	0	0	0	912,026
CST	CIGP	2,443,963	1,012,891	77,750	1,342,345	2,520,394	7,397,343
	Total	3,355,989	1,012,891	77,750	1,342,345	2,520,394	8,309,369
<i>Prior Years Cost</i>		<i>1,554,398</i>	<i>Future Years Cost</i>		<i>Total Project Cost</i>		<i>9,863,767</i>

Phase	Fund Source	2021	2022	2023	2024	2025	Total
CITY OF COCONUT CREEK VARIOUS LOCATIONS - FM# 445281					Length: 1.112	*Non-SIS*	
Type of Work: BIKE PATH/TRAIL					Lead Agency: FDOT		
					MTP Pg.: 5-30		
2020 MPO CSLIP PRIORITY #23 ADMINISTERED BY FDOT ON BEHALF OF CITY OF COCONUT CREEK VARIOUS LOCATIONS: JOHNSON ROAD FROM EAST OF US-441/SR-7 TO LYONS ROAD; PARK SCHOOL ROAD FROM LAKESIDE PARK TO JOHNSON ROAD 52-02: LFA WITH CITY OF COCONUT CREEK. SCOPE INCLUDE THE FOLLOWING: SIDEWALK CONSTRUCTION ON THE LEFT SIDE OF JOHNSON RD. AND A MULTI-USE PATH ON THE LEFT SIDE OF PARK RD.							
PE	SU	0	0	0	0	265,000	265,000
ENV	TALU	0	0	0	0	30,000	30,000
PE	TALU	0	0	0	0	30,000	30,000
Total		0	0	0	0	325,000	325,000
		<i>Prior Years Cost</i>		<i>Future Years Cost</i>		<i>Total Project Cost</i>	325,000
CITY OF DEERFIELD BEACH VARIOUS LOCATIONS - FM# 445291					Length: 1.626	*Non-SIS*	
Type of Work: BIKE LANE/SIDEWALK					Lead Agency: FDOT		
					MTP Pg.: 5-30		
2020 MPO CSLIP PRIORITY #24 ADMINISTERED BY FDOT ON BEHALF OF CITY OF DEERFIELD BEACH VARIOUS LOCATIONS: NW 45TH STREET FROM NW 18TH TERRACE TO MILITARY TRAIL; CRYSTAL LAKE DR. FROM NW 45TH STREET TO MILITARY TRAIL.							
ENV	TALU	0	0	0	0	30,000	30,000
PE	TALU	0	0	0	0	228,000	228,000
Total		0	0	0	0	258,000	258,000
		<i>Prior Years Cost</i>		<i>Future Years Cost</i>		<i>Total Project Cost</i>	258,000
CITY OF HOLLYWOOD - VARIOUS LOCATIONS - FM# 445341					Length: 5.991	*Non-SIS*	
Type of Work: SIDEWALK					Lead Agency: FDOT		
					MTP Pg.: 5-30		
2020 MPO CSLIP PRIORITY #29 ADMINISTERED BY FDOT ON BEHALF OF CITY OF HOLLYWOOD SR7 SHERIDAN PARK AND HWY ACRES SIDEWALK PROJECT; PROVIDE SIDEWALK CONNECTIVITY AT APPROX. 24 LOCATIONS							
ENV	TALU	0	0	0	0	30,000	30,000
PE	TALU	0	0	0	0	273,000	273,000
Total		0	0	0	0	303,000	303,000
		<i>Prior Years Cost</i>		<i>Future Years Cost</i>		<i>Total Project Cost</i>	303,000

Phase	Fund Source	2021	2022	2023	2024	2025	Total
CITY OF HOLLYWOOD BEVERLY PARK VARIOUS LOCATIONS - FM# 4439441					Length: 8.669	*Non-SIS*	
Type of Work: SIDEWALK					Lead Agency: FDOT		
					MTP Pg.: 5-3		
2020 MPO CSLIP PRIORITY #3 ADMINISTERED BY FDOT ON BEHALF OF THE CITY OF HOLLYWOOD PROVIDE NEW 5FT SIDEWALK WITH CURB RAMPS TO FILL-IN AND PROVIDE CONNECTIVITY THROUGHOUT THE NEIGHBORHOOD. SW 66 AVE. FROM PEMROKE RD. TO PINES PARKWAY,S. 65 AVE. FROM PEMBROKE RD. TO N. OF FUSTON ST., SW 64 AVE FROM PEMBROKE RD TO WASHIGTON ST.,SW 61 AVE FROM PEMBROKE RD.TO WASHINGTON ST FLETCHER ST. FROM SW 66 AVE. TO SR-7, FLAGLER ST. FROM SW 66 AVE FROM PEMBROKE RD. TO WASHINGTON ST., FLETCHER ST. FROM SW 66 AVE. TO SR-7, FLAGLER ST. FROM SW 66 AVE. TO SR-7., MAYO ST. FROM SW 66 AVE. TO SR-7., WILEY ST. FROM PINES PARKWAY TO SR-7., PLUNKETT ST. FROM PINESA PARKWAY TO SR-7.							
PE	SU	5,000	0	0	0	0	5,000
ENV	SU	10,000	20,000	0	0	0	30,000
PE	ACSU	450,000	0	0	0	0	450,000
PE	TALU	400,000	0	0	0	0	400,000
CST	TALT	0	0	0	644,787	0	644,787
CST	SU	0	0	0	1,803,374	0	1,803,374
CST	TALU	0	0	0	537,451	0	537,451
Total		865,000	20,000	0	2,985,612	0	3,870,612
		<i>Prior Years Cost</i>		<i>Future Years Cost</i>		<i>Total Project Cost</i>	
							3,870,612

CITY OF HOLLYWOOD VARIOUS LOCATION - FM# 4439761					Length: 4.797	*Non-SIS*	
Type of Work: BIKE LANE/SIDEWALK					Lead Agency: FDOT		
					MTP Pg.: 5-3		
2020 MPO CSLIP PRIORITY #10 ADMINISTERED BY FDOT ON BEHALF OF THE CITY OF HOLLYWOOD COMPLETE SIDEWALK NETWORK: PROVIDE NEW 5FT SIDEWALK WITH CURB RAMPS TO FILL-IN THE NEIGHBORHOODS OF HOLLYWOOD BEACH HEIGHTS AND HOLLYWOOD COUNTRY ESTATES. SHARROWS INCLUDED ON NORTH 58TH AVE. JOHNSTON ST FROM SR-7 TO N 56 AVE, HAYES ST FROM DR-7 TO N 56 AVE. HAYES ST FROM SR-7 TO N 56 AVE. GARFIELD ST FROM SR-7 TO N 56 AVE. ARTHUR ST FROM SR-7 TO N 56 AVE. CLEVELAND ST FROM W OF N 57AVE. MCKINLEY ST FROM SR-7 TO N 56 AVE. BRANCH ST FROM N 57 AVE TO N 56 AVE. HAYES CT FROM N 58 TERR TO N 57 TERR. CALL ST FROM N58 TERR TO N 57 TERR							
PE	SU	366,290	0	0	0	0	366,290
PE	TALU	0	0	0	57,800	0	57,800
ENV	TALU	0	0	0	0	20,000	20,000
Total		366,290	0	0	57,800	20,000	444,090
		<i>Prior Years Cost</i>		<i>Future Years Cost</i>		<i>Total Project Cost</i>	
							444,090

Phase	Fund Source	2021	2022	2023	2024	2025	Total
CITY OF LAUDERDALE LAKES TRAFFIC CALMING VARIOUS LOCATIONS - FM# 4439511					Length: 3.650	*Non-SIS*	
Type of Work: MISCELLANEOUS CONSTRUCTION					Lead Agency: FDOT		
					MTP Pg.: 5-3		
2020 MPO CSLIP PRIORITY #8 ADMINISTERED BY FDOT ON BEHALF OF THE CITY OF LAUDERDALE LAKES; PROVIDE TRAFFIC CALMING DEVICES SUCH AS DECORATIVE PAVERS, SPEED BUMPS, PAVER CROSSWALKS, ISLAND AND ROUNDABOUT IN SEVERAL LOCATIONS THROUGHOUT THE CITY. NW 24 ST. FROM SR-7 TO NW 34 AVE.;NW34 AVE. FROM NW 24 ST. TO NW 23 CT.; NW 23 CT. FROM NW 34 AVE. TO NW 32 TERR. NW32 TERR. FROM NW 23 CT. TO NW 21 ST.; NW 33 ST. FROM NW 46 AVE TO NW 43 AVE.; NW 43 AVE. FROM SR-816/OAKLAND PARK BLVD TO NW ST.;NW 36 ST. FROM NW 43 AVE. TO SR-7;NW 34 ST. FROM SR-7 TO NW 33 AVE.; NW 35 AVE. FROM SR-816/OAKLAND PARK BLVD TO NW 37 AVE.; NW41 ST. FROM NW 52 AVE. TO NW 44 AVE.							
PE	TALT	0	0	0	424,946	0	424,946
PE	SU	0	0	0	82,500	0	82,500
ENV	SU	0	0	0	10,000	20,000	30,000
Total		0	0	0	517,446	20,000	537,446
<i>Prior Years Cost</i>		<i>Future Years Cost</i>		<i>Total Project Cost</i>			<i>537,446</i>
CITY OF MIRAMAR COMPLETE STREETS PHASE IV - FM# 4439771					Length: 1.003	*Non-SIS*	
Type of Work: SIDEWALK					Lead Agency: FDOT		
					MTP Pg.: 5-3		
2020 MPO CSLIP PRIORITY #11 ADMINISTERED BY FDOT ON BEHALF OF THE CITY OF MIRAMAR PROVIDE SIDEWALKS, PEDESTRIAN LIGHTING, CROSSWALKS AND ADA-COMPLIANT RAMPS IN VARIOUS LOCATIONS. SW 31 ST. FROM SW61 AVE. TO SW 62 AVE., SW 61 AVE. FROM SW30TH ST. TO SW 32 ST., SW 34 ST. FROM SW 62 AVE. TO SR-7, SW 39 ST. FROM 62 AVE. TO SR-7.							
PE	SU	0	0	0	438,016	0	438,016
ENV	SU	0	0	0	10,000	20,000	30,000
Total		0	0	0	448,016	20,000	468,016
<i>Prior Years Cost</i>		<i>Future Years Cost</i>		<i>Total Project Cost</i>			<i>468,016</i>
CITY OF OAKLAND PARK LAKESIDE SIDEWALKS - VARIOUS LOCATIONS - FM# 4399961					Length: 1.773	*Non-SIS*	
Type of Work: SIDEWALK					Lead Agency: FDOT		
					MTP Pg.: 5-3		
2016 MPO CSLIP PRIORITY #12 FDOT IS DOING THE PROJECT ON BEHALF OF CITY OF OAKLAND PARK. ROADWAYS INCLUDE:NW 24TH AVE, NW 27TH ST, NW 28TH ST NW 29TH ST, NW 22ND AVE, NW 19TH AVE, NW 18TH TERR							
ENV	TALT	10,000	0	0	0	0	10,000
CST	SU	0	1,249,532	0	0	0	1,249,532
CST	TALU	0	218,616	0	0	0	218,616
Total		10,000	1,468,148	0	0	0	1,478,148
<i>Prior Years Cost</i>		<i>573,550</i>	<i>Future Years Cost</i>		<i>Total Project Cost</i>		<i>2,051,698</i>

Phase	Fund Source	2021	2022	2023	2024	2025	Total
CITY OF OAKLAND PARK SIDEWALKS - VARIOUS LOCATIONS - FM# 4399901					Length: 5.641	*Non-SIS*	
Type of Work: SIDEWALK					Lead Agency: FDOT		
					MTP Pg.: 5-3		
2016 MPO CSLIP PRIORITY #1 FDOT IS DOING THE PROJECT ON BEHALF OF CITY OF OAKLAND PARK SEE WP45 FOR ADDITIONAL DETAILS. ROADWAYS INCLUDE: NE 2ND AVE, RIGHT; NE 35TH CT, COMPOSITE; NE 35TH CT, COMPOSITE; NE 35TH ST, COMPOSITE; NE 35TH ST, COMPOSITE; NE 35TH CT, LEFT; NE 34TH ST, LEFT; NE 33RD ST, COMPOSITE; NE 32ND ST, COMPOSITE; NE 32ND ST, COMPOSITE; NE 35TH ST, COMPOSITE; NE 35TH ST, COMPOSITE; NE 37TH ST, COMPOSITE; NE 36TH ST, COMPOSITE; NE 36TH ST, COMPOSITE; NE 33RD ST, LEFT; NE 33RD ST, COMPOSITE; NE 8TH AVE, LEFT; NE 10TH AVE, LEFT; NE 10TH AVE, COMPOSITE; NE 32ND ST, COMPOSITE; NE 32ND ST, COMPOSITE; NE 11TH AVE, COMPOSITE							
RRU	SU	45,000	0	0	0	0	45,000
ENV	TALU	30,000	0	0	0	0	30,000
CST	TALT	0	88,193	0	0	0	88,193
CST	SU	0	2,204,834	0	0	0	2,204,834
CST	TALU	0	319,682	0	0	0	319,682
Total		75,000	2,612,709	0	0	0	2,687,709
<i>Prior Years Cost</i>		932,029	<i>Future Years Cost</i>		<i>Total Project Cost</i>		3,619,738
CORAL RIDGE DRIVE FROM ROYAL PALM BLVD. TO WYNDHAM CIRCLE - FM# 4377961					Length: 2.594	*Non-SIS*	
Type of Work: BIKE LANE/SIDEWALK					Lead Agency: FDOT		
					MTP Pg.: 5-3		
BROWARD MPO MOBILITY 2015 - MPO PRIORITY #2 GOES WITH 437798-1							
CST	SU	7,115,858	0	0	0	0	7,115,858
Total		7,115,858	0	0	0	0	7,115,858
<i>Prior Years Cost</i>		1,447,488	<i>Future Years Cost</i>		<i>Total Project Cost</i>		8,563,346
CORAL RIDGE DRIVE FROM SOUTHGATE BLVD. TO ROYAL PALM BLVD. - FM# 4377981					Length: 2.188	*Non-SIS*	
Type of Work: BIKE LANE/SIDEWALK					Lead Agency: FDOT		
					MTP Pg.: 5-3		
BROWARD MPO MOBILITY 2015 - MPO PRIORITY #2 GOES WITH 437796-1							
CST	ACSU	721,832	0	0	0	0	721,832
CST	SU	5,931,913	0	0	0	0	5,931,913
Total		6,653,745	0	0	0	0	6,653,745
<i>Prior Years Cost</i>		1,148,319	<i>Future Years Cost</i>		<i>Total Project Cost</i>		7,802,064

Phase	Fund Source	2021	2022	2023	2024	2025	Total
CORDOVA RD FROM SE 17 ST/SR-A1A TO SE 15 ST - FM# 4382811					Length: .186	*Non-SIS*	
Type of Work: BIKE LANE/SIDEWALK					Lead Agency: FDOT		
					MTP Pg.: 5-3		
CITY OF FT LAUDERDALE - TAP BROWARD MPO RANKING #4 - FY 2015 BIKE LANES ON BOTH SIDES, CROSSWALK ENHANCEMENTS, RAISED INTERSECTIONS, PEDESTRIAN LIGHTING, LANDSCAPE FDOT TO ADMINISTER THIS PROJECT ON BEHALF OF THE CITY. PROJECT FUNDED WITH TAP FUNDS (DO NOT CHANGE FUNDING TYPE)							
CST	TALT	42,631	0	0	0	0	42,631
CST	LF	317,694	0	0	0	0	317,694
CST	TALU	626,745	0	0	0	0	626,745
Total		987,070	0	0	0	0	987,070
<i>Prior Years Cost</i>		288,116	<i>Future Years Cost</i>		<i>Total Project Cost</i>		1,275,186
D/W ITS SOFTWARE INTEGRATION AND MAINTENANCE - FM# 4162593					Length: .000	*SIS*	
Type of Work: ITS FREEWAY MANAGEMENT					Lead Agency: FDOT		
					MTP Pg.: 5-3		
BROWARD/PALM BCH- ITS SOFTWARE INTEGRATION & MAINTENANCE							
OPS	TOBG	117,510	0	0	0	0	117,510
OPS	TOBD	117,510	0	0	0	0	117,510
OPS	DDR	364,980	0	0	0	0	364,980
Total		600,000	0	0	0	0	600,000
<i>Prior Years Cost</i>		2,400,000	<i>Future Years Cost</i>		<i>Total Project Cost</i>		3,000,000
D/W TRAFFIC OPS SAFETY REVIEWS & STUDIES - FM# 2300949					Length: .000	*Non-SIS*	
Type of Work: TRAFFIC ENGINEERING STUDY					Lead Agency: FDOT		
					MTP Pg.: 5-3		
CONSULTANT CONTRACT							
PE	ACSS	200,000	200,000	200,000	200,000	0	800,000
PE	SA	10,000	10,000	10,000	10,000	10,000	50,000
PE	DS	200,000	0	100,000	100,000	100,000	500,000
Total		410,000	210,000	310,000	310,000	110,000	1,350,000
<i>Prior Years Cost</i>			<i>Future Years Cost</i>		<i>Total Project Cost</i>		1,350,000

Phase	Fund Source	2021	2022	2023	2024	2025	Total
DAVIE BLVD EXTENTION/PETERS ROAD FROM SW 50TH AVE TO SR-7/US-441 - FM# 4439481					Length: .790	*Non-SIS*	
Type of Work: BIKE LANE/SIDEWALK					Lead Agency: FDOT		
					MTP Pg.: 5-3		
2020 MPO CSLIP PRIORITY #5 ADMINISTERED BY FDOT ON BEHALF OF BROWARD COUNTY REPLACE TWO-WAY LEFT TURN LANE WITH RAISED MEDIANS FROM SW 46TH ST TO WEST OF SR-7, CONVERT PAINTED MEDIANS TO RAISED MEDIANS, AND CONSTRUCT REFUGE ISLANDS WHERE FEASIBLE							
PE	SU	0	364,914	105,000	0	0	469,914
ENV	SU	0	10,000	20,000	0	0	30,000
RRU	SU	0	0	0	25,000	0	25,000
CST	SU	0	0	0	0	1,994,793	1,994,793
Total		0	374,914	125,000	25,000	1,994,793	2,519,707
		<i>Prior Years Cost</i>		<i>Future Years Cost</i>		<i>Total Project Cost</i>	
							2,519,707
DEERFIELD ELEMENTARY AND DEERFIELD MIDDLE - VARIOUS LOCATIONS - FM# 4442371					Length: 1.582	*Non-SIS*	
Type of Work: SIDEWALK					Lead Agency: FDOT		
					MTP Pg.: 5-3		
AREA BOUNDED BY SW 3RD AVE TO SR-811/DIXIE HWY AND SW 4TH ST AND SR-869/SW 10 ST SRTS LAP PROJECT WITH CITY OF DEERFIELD BEACH; INCLUDES FILLING IN SIDEWALK GAPS; ALSO INCLUDES MISCELLANEOUS INTERSECTION UPGRADES (CROSSING AND ADA RAMPS).							
PE	SR2T	5,000	0	0	0	0	5,000
CST	SR2T	0	0	398,892	0	0	398,892
Total		5,000	0	398,892	0	0	403,892
		<i>Prior Years Cost</i>		<i>Future Years Cost</i>		<i>Total Project Cost</i>	
							403,892
DISTRICT 4 SCHOOL ZONE IMPLEMENTATION PLAN - FM# 4442151					Length: .000	*Non-SIS*	
Type of Work: TRAFFIC CONTROL DEVICES/SYSTEM					Lead Agency: FDOT		
					MTP Pg.: 5-3		
CAP	RED	299,957	400,650	0	0	0	700,607
Total		299,957	400,650	0	0	0	700,607
		<i>Prior Years Cost</i>		<i>Future Years Cost</i>		<i>Total Project Cost</i>	
							700,607
DISTRICTWIDE ADA RETROFITS - FM# 4085278					Length: .000	*Non-SIS*	
Type of Work: ROUTINE MAINTENANCE					Lead Agency: FDOT		
					MTP Pg.: 5-36		
MNT	D	300,000	0	0	0	0	300,000
Total		300,000	0	0	0	0	300,000
		<i>Prior Years Cost</i>		<i>Future Years Cost</i>		<i>Total Project Cost</i>	
		1,149,429					1,449,429

Phase	Fund Source	2021	2022	2023	2024	2025	Total
DISTRICTWIDE ENVIRONMENTAL SERVICES - FM# 2300748					Length: .000	*Non-SIS*	
Type of Work: WETLAND MITIGATION/RESTORATION					Lead Agency: FDOT		
WETLAND,MITIGATION,SITE MAINTENANCE,ENGINEERING MONITORING CONSTRUCTION CONTRACTING WORK / PH52=OCS CONTRACT					MTP Pg.: 1-7		
PDE	DS	200,000	200,000	150,000	0	0	550,000
CST	DS	200,000	200,000	100,000	0	0	500,000
PDE	DIH	5,000	0	0	0	0	5,000
Total		405,000	400,000	250,000	0	0	1,055,000
<i>Prior Years Cost</i>		570,008	<i>Future Years Cost</i>		<i>Total Project Cost</i>		1,625,008
DYKES ROAD; 196 AVE; NW 10 STREET MOBILITY IMPROVEMENTS - FM# 4317704					Length: 6.739	*Non-SIS*	
Type of Work: BIKE PATH/TRAIL					Lead Agency: FDOT		
2017 MPO PRIORITY #6 MOBILITY IMPROVEMENTS AT VARIOUS LOCATIONS PRIORITY 3 PROJECTS FROM FEASIBILITY STUDY ON 431770-1 AT VARIOUS LOCATIONS OFF SHS					MTP Pg.: 5-3		
ENV	SU	10,000	0	0	0	0	10,000
CST	SU	0	5,473,212	17,913	0	0	5,491,125
Total		10,000	5,473,212	17,913	0	0	5,501,125
<i>Prior Years Cost</i>		1,798,172	<i>Future Years Cost</i>		<i>Total Project Cost</i>		7,299,297
EASTBOUND SR-84 TO SOUTHBOUND SR-93/I-75 ON-RAMP - FM# 4363081					Length: 2.898	*SIS*	
Type of Work: INTERCHANGE RAMP (NEW)					Lead Agency: FDOT		
FROM MP 3.96 ON EB SR-84 TO MP 12.811 ON SB I-75 DESIGN AND CONSTRUCT NEW RAMP TO CONNECT EB SR-84 TO SB I-75.					MTP Pg.: 5-4		
CST	DIH	34,112	0	0	0	0	34,112
CST	DDR	25,000	0	0	0	0	25,000
Total		59,112	0	0	0	0	59,112
<i>Prior Years Cost</i>		10,425,947	<i>Future Years Cost</i>		<i>Total Project Cost</i>		10,485,059

Phase	Fund Source	2021	2022	2023	2024	2025	Total
FLORANADA ROAD FROM SR-811/DIXIE HWY TO SR-5/US-1/FEDERAL HWY - FM# 4415811					Length: .984	*Non-SIS*	
Type of Work: SIDEWALK					Lead Agency: FDOT		
					MTP Pg.: 5-3		
2020 MPO CSLIP PRIORITY #2 FDOT IS DOING THE PROJECT ON BEHALF OF CITY OF OAKLAND PARK							
PE	SU	0	346,722	0	0	0	346,722
RRU	SU	0	0	9,999	50,000	0	59,999
ENV	TALU	0	0	104,996	0	0	104,996
CST	SU	0	0	0	0	1,415,458	1,415,458
Total		0	346,722	114,995	50,000	1,415,458	1,927,175

Prior Years Cost

Future Years Cost

Total Project Cost

1,927,175

HALLANDALE BEACH ADAPTIVE TRAFFIC CONTROL SYSTEM - FM# 4439411					Length: 3.946	*Non-SIS*	
Type of Work: TRAFFIC CONTROL DEVICES/SYSTEM					Lead Agency: FDOT		
					MTP Pg.: 5-3		
2019 MPO CSLIP PRIORITY #1 ADMINISTERED BY FDOT ON BEHALF OF CITY OF HALLANDALE BEACH INSTALL ADAPTIVE CONTROL SYSTEMS AT 19 INTERSECTIONS ALONG HALLANDALE BEACH BLVD. AND US-1 WITHIN CITY LIMITS							
PE	DIH	0	10,000	0	0	0	10,000
PE	DDR	0	300,000	0	0	0	300,000
ENV	DDR	0	10,000	0	0	0	10,000
RRU	DDR	0	0	0	20,000	0	20,000
CST	DIH	0	0	0	88,683	0	88,683
CST	DDR	0	0	0	2,517,005	0	2,517,005
Total		0	320,000	0	2,625,688	0	2,945,688

Prior Years Cost

Future Years Cost

Total Project Cost

2,945,688

Phase	Fund Source	2021	2022	2023	2024	2025	Total
HOLMBERG RD FROM HERON BAY BLVD TO PINE ISLAND RD - FM# 4399951					Length: .514	*Non-SIS*	
Type of Work: BIKE LANE/SIDEWALK					Lead Agency: FDOT		
					MTP Pg.: 5-3		
2016 MPO CSLIP PRIORITY #10 FDOT IS DOING THE PROJECT ON BEHALF OF CITY OF PARKLAND RESTRIPIING AND WIDENING FOR BICYCLE LANES AND THE ADDITION OF A RIGHT-TURN LANE.							
ENV	TALT	40,000	0	0	0	0	40,000
CST	TALT	0	39,354	0	0	0	39,354
CST	LF	0	82,284	0	0	0	82,284
CST	SU	0	495,514	0	0	0	495,514
CST	TALU	0	94,887	0	0	0	94,887
Total		40,000	712,039	0	0	0	752,039
<i>Prior Years Cost</i>		265,000	<i>Future Years Cost</i>		<i>Total Project Cost</i>		1,017,039

I-595 EASTBOUND TO NORTHBOUND RAMP AT SR-7/US-441 - FM# 4456731					Length: 1.784	*SIS*	
Type of Work: INTERCHANGE - ADD LANES					Lead Agency: FDOT		
					MTP Pg.: 5-3		
IMPROVEMENTS ARE PROPOSED TO MAINTAIN THE EXISTING TWO LANE RAMP TYPICAL SECTION FOR I-595 EB TO NB SR-7 TO THE INTERSEC TION WITH RIVERLAND RD. REDUCE NB TRAVEL LANES ON SR-7 FROM 3 TO 2 LANES N OF I-595 EB ENTRANCE RAMP TO I-595 EB TO NB SR-7 RAMP TERMINAL. INSIDE LANE OF I-595 EB TO SR-7 NB RAMP LANE BECOMES 3RD NB THROUGH LANE FOR SR-7.							
PE	DIH	5,465	5,465	0	0	0	10,930
PE	SA	5,465	5,265	0	0	0	10,730
PE	ACNP	130,811	0	0	0	0	130,811
ENV	ACNP	10,000	0	0	0	0	10,000
RRU	DDR	0	0	0	10,000	0	10,000
CST	SA	0	0	0	0	3,485	3,485
CST	ACNP	0	0	0	0	718,937	718,937
Total		151,741	10,730	0	10,000	722,422	894,893
<i>Prior Years Cost</i>			<i>Future Years Cost</i>		<i>Total Project Cost</i>		894,893

I-595 EXPRESS LANES TOLL OPERATIONS - FM# 4335791					Length: .000	*SIS*	
Type of Work: TOLL COLLECTION					Lead Agency: FDOT		
					MTP Pg.: 5-3		
OPS	TOBF	320,000	320,000	320,000	320,000	320,000	1,600,000
Total		320,000	320,000	320,000	320,000	320,000	1,600,000
<i>Prior Years Cost</i>		1,522,426	<i>Future Years Cost</i>		<i>Total Project Cost</i>		4,602,426

Phase	Fund Source	2021	2022	2023	2024	2025	Total	
I-595/SR-862/ P3 FROM E. OF I-75 TO W. OF I-95 - FM# 4208093					Length: 9.815	*SIS*		
Type of Work: ADD LANES & RECONSTRUCT					Lead Agency: FDOT			
					MTP Pg.: 5-4			
P3-PUBLIC PRIVATE PARTNERSHIP/RECONSTRUCTION OF I-595, INCLUDES ADDING EXPRESS LANES,ADDING AUXILIARY LANES,RAMP IMPROVEMENTS,EXTENSION OF SR-84 THROUGH TURNPIKE & SR-7 INTERCHANGE,RECONSTRUCTION OF TURNPIKE INTERCHANGE DESIGN BUILD FINANCE,MAINTAIN & OPERATE/PH58=FHP SERVICES								
OPS	PKM1	206,775	215,047	223,648	232,594	241,898	1,119,962	
PE	GMR	49,000	49,000	49,000	49,000	49,000	245,000	
OPS	TOBF	2,173,000	0	0	0	0	2,173,000	
DSB	GMR	73,523,531	75,710,339	77,962,227	80,281,133	56,413,555	363,890,785	
OPS	D	1,201,524	1,191,767	1,239,438	1,289,016	1,340,576	6,262,321	
OPS	STED	8,186,823	0	0	0	0	8,186,823	
OPS	DI	0	6,918,654	5,356,592	3,448,941	1,134,019	16,858,206	
OPS	DDR	0	3,584,558	7,662,797	11,547,604	15,206,315	38,001,274	
Total		85,340,653	87,669,365	92,493,702	96,848,288	74,385,363	436,737,371	
<i>Prior Years Cost</i>		<i>1,299,170,348</i>	<i>Future Years Cost</i>		<i>2,300,457,668</i>	<i>Total Project Cost</i>		<i>4,036,365,387</i>

I-595/SR-862/P3 FROM E OF I-75 TO W. OF I-95 - FM# 4208098					Length: 9.815	*SIS*		
Type of Work: RESURFACING					Lead Agency: FDOT			
					MTP Pg.: 5-3			
RESURFACING FOR P3 PROJECT/G/W 420809-3 CONCESSION AGREEMENT RESURFACING MAY NOT NECESSARILY OCCUR IN THE YEARS PROGRAMMED--IT WILL OCCUR WHEN NEEDED; FUNDING FOR AVAILABILITY PAYMENT								
CST	ACNP	0	0	0	0	26,255,500	26,255,500	
Total		0	0	0	0	26,255,500	26,255,500	
<i>Prior Years Cost</i>			<i>Future Years Cost</i>		<i>179,647,783</i>	<i>Total Project Cost</i>		<i>205,903,283</i>

I-75 ALLIGATOR ALLEY ENVIRONMENTAL EDUCATION PROJECT - FM# 4379343					Length: .710	*SIS*		
Type of Work: LANDSCAPING					Lead Agency: FDOT			
					MTP Pg.: 5-3			
STAND ALONE LANDSCAPING PROJECT FOR I-75 ALLIGATOR ALLEY								
PE	DSB2	0	110,000	0	0	0	110,000	
CST	DSB2	0	0	0	1,776,122	0	1,776,122	
Total		0	110,000	0	1,776,122	0	1,886,122	
<i>Prior Years Cost</i>			<i>Future Years Cost</i>			<i>Total Project Cost</i>		<i>1,886,122</i>

Phase	Fund Source	2021	2022	2023	2024	2025	Total
I-75 EXPRESS TOLL OPERATIONS BROWARD COUNTY - FM# 4354111					Length: .000	*Non-SIS*	
Type of Work: TOLL COLLECTION					Lead Agency: FDOT		
					MTP Pg.: 5-3		
OPS	TOBG	1,797,000	1,872,000	1,916,000	1,938,000	1,925,000	9,448,000
	Total	1,797,000	1,872,000	1,916,000	1,938,000	1,925,000	9,448,000
<i>Prior Years Cost</i>		<i>3,296,705</i>	<i>Future Years Cost</i>		<i>Total Project Cost</i>		<i>12,744,705</i>
I-75/SR-93 EAST SIDE RAMP IMPROVEMENTS AT GRIFFIN RD - FM# 4467491					Length: 3.233	*SIS*	
Type of Work: INTERCHANGE IMPROVEMENT					Lead Agency: FDOT		
					MTP Pg.: 5-4		
RESERVE FOR 432709-1							
CST	DDR	0	0	0	0	3,367,571	3,367,571
	Total	0	0	0	0	3,367,571	3,367,571
<i>Prior Years Cost</i>			<i>Future Years Cost</i>		<i>Total Project Cost</i>		<i>3,367,571</i>
I-75/SR-93 EAST SIDE RAMP IMPROVEMENTS AT GRIFFIN ROAD - FM# 4327091					Length: 3.233	*SIS*	
Type of Work: INTERCHANGE IMPROVEMENT					Lead Agency: FDOT		
					MTP Pg.: 5-4		
** SEE WP45 FOR ADDITIONAL PROJECT COMMENTS** DEFERRED FROM FY2019 TO FY2024 AT THE REQUEST OF THE MPO CONSTRUCTION RESERVE ON 446749-1 NO R/W NEEDED							
PE	DDR	350,000	0	0	0	0	350,000
ENV	DS	0	40,000	0	0	0	40,000
	Total	350,000	40,000	0	0	0	390,000
<i>Prior Years Cost</i>		<i>1,724,989</i>	<i>Future Years Cost</i>		<i>Total Project Cost</i>		<i>19,133,061</i>

Phase	Fund Source	2021	2022	2023	2024	2025	Total
I-95/75/SEVERE INCIDENT RESPONSE VEHICLE (SIRV) - DISTRICTWIDE - FM# 4223323					Length: .000	*SIS*	
Type of Work: OTHER ITS					Lead Agency: FDOT		
SEVERE INCIDENT RESPONSE VEHICLE(SIRV) SPECIAL VEHICLE FOR RESPONDING TO MAJOR FREEWAY INCIDENTS					MTP Pg.: 1-7		
OPS	TOBG	1,564,000	1,056,000	0	0	0	2,620,000
OPS	TOBD	1,564,000	528,000	0	0	0	2,092,000
OPS	DS	1,888,000	616,000	0	0	0	2,504,000
Total		5,016,000	2,200,000	0	0	0	7,216,000
<i>Prior Years Cost</i>		<i>7,207,914</i>	<i>Future Years Cost</i>			<i>Total Project Cost</i>	<i>14,423,914</i>
I-95/I-595 EXPRESS LANES DIRECT CONNECT,I-95 FR STIRLING TO BROWARD BL - FM# 4093542					Length: 8.485	*SIS*	
Type of Work: INTERCHANGE - ADD LANES					Lead Agency: FDOT		
I-95/I-595 XPRESS LNS DIR CONNECT G/W 432222-1 I-95 LIMITS FR S OF STIRLING RD TO S OF BROWARD BLVD.(3C) SB/WB +NB/WB RAMPS +5 LN WB CAUSEWAY;409354-1(PD&E);2014 MPO #19;409354-5 (REPAY);TRANS IMPROV FR S OF HOLLYWOOD BLVD TO STIRLING & FR DAVIE BLVD TO S OF BROWARD BLVD STATE FUND ONLY PER M. CLASGENS 10/02/19					MTP Pg.: 5-4		
DSB	FINC	100,000	4,750,000	100,000	100,000	0	5,050,000
INC	FINC	0	1,700,000	800,000	4,500,000	0	7,000,000
ENV	FINC	0	0	0	500,000	0	500,000
Total		100,000	6,450,000	900,000	5,100,000	0	12,550,000
<i>Prior Years Cost</i>		<i>490,322,325</i>	<i>Future Years Cost</i>			<i>Total Project Cost</i>	<i>502,872,325</i>
I-95/MOT/ENHANCED OPERATIONS IN BROWARD & PALM BEACH - FM# 2314823					Length: .000	*Non-SIS*	
Type of Work: OPERATING/ADMIN. ASSISTANCE					Lead Agency: Responsible Agency Not Available		
EXEMPT CONTRACT FOR FHP EXPRESS LANES ENFORCEMENT					MTP Pg.: 5-3		
OPS	TOBG	377,918	0	0	0	0	377,918
OPS	TOBD	377,918	0	0	0	0	377,918
Total		755,836	0	0	0	0	755,836
<i>Prior Years Cost</i>		<i>2,505,836</i>	<i>Future Years Cost</i>			<i>Total Project Cost</i>	<i>3,261,672</i>

Phase	Fund Source	2021	2022	2023	2024	2025	Total
I-95/MOT/ENHANCED OPERATIONS IN BROWARD & PALM BEACH - FM# 4402321					Length: .000	*Non-SIS*	
Type of Work: OPERATING/ADMIN. ASSISTANCE					Lead Agency: Responsible Agency Not Available		
HOV ENFORCEMENT					MTP Pg.: 5-3		
OPS	DS	200,000	0	0	0	0	200,000
Total		200,000	0	0	0	0	200,000
<i>Prior Years Cost</i>		<i>600,000</i>	<i>Future Years Cost</i>		<i>Total Project Cost</i>		<i>800,000</i>
INTERSTATE ASSET MANAGEMENT BROWARD COUNTY - FM# 4329181					Length: 25.300	*SIS*	
Type of Work: ROUTINE MAINTENANCE					Lead Agency: FDOT		
7YR CONTRACT					MTP Pg.: 5-3		
MNT	TMBD	616,893	616,893	0	0	0	1,233,786
MNT	TMBG	298,950	298,950	0	0	0	597,900
MNT	D	1,975,504	3,010,561	0	0	0	4,986,065
Total		2,891,347	3,926,404	0	0	0	6,817,751
<i>Prior Years Cost</i>		<i>19,738,392</i>	<i>Future Years Cost</i>		<i>Total Project Cost</i>		<i>26,556,143</i>
ISLE OF VENICE BR#865734 OVER LAS OLAS CANAL - FM# 2307182					Length: .032	*Non-SIS*	
Type of Work: BRIDGE REPLACEMENT					Lead Agency: FDOT		
DESIGN BUILD; S/W RANKED #8; G/W LEAD PROJ 230717-2 PHC2 \$9,350=CULTURAL RESOURCES; NEW BRDG NO = 865785 SEE WP33 FOR EXPLANATION OF DIH FUNDS ON PH41					MTP Pg.: 5-3		
C203=ARCHAEOLOGICAL DOCUMENTATION							
ROW	SA	0	337,500	0	0	0	337,500
Total		0	337,500	0	0	0	337,500
<i>Prior Years Cost</i>		<i>3,475,563</i>	<i>Future Years Cost</i>		<i>Total Project Cost</i>		<i>3,813,063</i>
ITS EQUIPMENT REPLACEMENT CONSULTANT/ GRANT - FM# 4309479					Length: .000	*Non-SIS*	
Type of Work: ITS COMMUNICATION SYSTEM					Lead Agency: FDOT		
					MTP Pg.: 5-3		
CAP	DITS	0	0	0	2,245,737	0	2,245,737
Total		0	0	0	2,245,737	0	2,245,737
<i>Prior Years Cost</i>			<i>Future Years Cost</i>		<i>Total Project Cost</i>		<i>2,245,737</i>

Phase	Fund Source	2021	2022	2023	2024	2025	Total
ITS EQUIPMENT REPLACEMENT CONSULTANT/ GRANT - FM# 4309478					Length: .000	*Non-SIS*	
Type of Work: ITS COMMUNICATION SYSTEM					Lead Agency: FDOT		
					MTP Pg.: 5-3		
CAP	DITS	0	0	3,019,000	0	0	3,019,000
	Total	0	0	3,019,000	0	0	3,019,000
		<i>Prior Years Cost</i>		<i>Future Years Cost</i>		<i>Total Project Cost</i>	
						3,019,000	
ITS EQUIPMENT REPLACEMENT CONSULTANT/ GRANT - FM# 4461581					Length: .000	*Non-SIS*	
Type of Work: ITS COMMUNICATION SYSTEM					Lead Agency: FDOT		
					MTP Pg.: 5-3		
CAP	DITS	0	0	0	0	2,831,099	2,831,099
	Total	0	0	0	0	2,831,099	2,831,099
		<i>Prior Years Cost</i>		<i>Future Years Cost</i>		<i>Total Project Cost</i>	
						2,831,099	
ITS EQUIPMENT REPLACEMENT CONSULTANT/ GRANT - FM# 4309476					Length: .000	*SIS*	
Type of Work: ITS COMMUNICATION SYSTEM					Lead Agency: FDOT		
					MTP Pg.: 5-3		
CAP	DITS	710,000	0	0	0	0	710,000
	Total	710,000	0	0	0	0	710,000
		<i>Prior Years Cost</i>		<i>Future Years Cost</i>		<i>Total Project Cost</i>	
						710,000	
ITS EQUIPMENT REPLACEMENT CONSULTANT/ GRANT - FM# 4309477					Length: .000	*Non-SIS*	
Type of Work: ITS COMMUNICATION SYSTEM					Lead Agency: FDOT		
					MTP Pg.: 5-3		
CAP	DITS	0	1,121,000	0	0	0	1,121,000
	Total	0	1,121,000	0	0	0	1,121,000
		<i>Prior Years Cost</i>		<i>Future Years Cost</i>		<i>Total Project Cost</i>	
						1,121,000	

Phase	Fund Source	2021	2022	2023	2024	2025	Total	
JOHNSON STREET FROM NORTH 35TH AVENUE TO NORTH 14TH AVENUE - FM# 4455181					Length: 2.782	*Non-SIS*		
Type of Work: BIKE LANE/SIDEWALK					Lead Agency: FDOT			
					MTP Pg.: 5-30			
2020 MPO CSLIP PRIORITY #14 LAP WITH CITY OF HOLLYWOOD. INCLUDE THE FOLLOWING: INSTALLATION OF PEDESTRIAN LEVEL LIGHTING ON THE RIGHT SIDE, SHARROW BIKE FACILITY PAVEMENT MARKINGS IN THE TRAVEL LANES AND INSTALLATION OF SIDEWALK AND RAILROAD CROSSING PEDESTRIAN GATE ON THE SOUTH SIDE.								
PE	TALU	0	0	5,000	0	0	5,000	
CST	LF	0	0	0	0	282,601	282,601	
CST	SU	0	0	0	0	1,469,007	1,469,007	
Total		0	0	5,000	0	1,751,608	1,756,608	
<i>Prior Years Cost</i>		<i>Future Years Cost</i>			<i>Total Project Cost</i>		<i>1,756,608</i>	
LLOYD ESTATES ELEMENTARY SCHOOL - VARIOUS LOCATIONS - FM# 4442401					Length: 3.111	*Non-SIS*		
Type of Work: SIDEWALK					Lead Agency: FDOT			
					MTP Pg.: 5-3			
AREA BOUNDED BETWEEN SR-9/I-95 AND SR-845/POWERLINE RD AND NW 38TH ST AND PROSPECT RD SRTS LAP PROJECT WITH CITY OF OAKLAND PARK; FILL SIDEWALK GAPS; INCLUDES MISCELLANEOUS INTERSECTION UPGRADES (CROSSING AND ADA RAMPS) AS WELL AS SHARED LANE MARKINGS (SHARROWS).								
PE	SR2T	5,000	0	0	0	0	5,000	
CST	SR2T	0	0	917,749	0	0	917,749	
Total		5,000	0	917,749	0	0	922,749	
<i>Prior Years Cost</i>		<i>Future Years Cost</i>			<i>Total Project Cost</i>		<i>922,749</i>	
LOXAHATCHEE RD. FROM ARTHUR MARSHALL LOXAHATCHEE REFUGE TO SR-7/US-441 - FM# 4365641					Length: 6.150	*Non-SIS*		
Type of Work: ROAD RECONSTRUCTION - 2 LANE					Lead Agency: FDOT			
					MTP Pg.: 5-3			
2015 MPO PRIORITY #6 MPO BIKE/PED PROGRAM PROJECT 5202=LF WITH THE CITY OF PARKLAND 5203=LF WITH BROWARD COUNTY REALIGNING EXIST 2 LANE ROAD FOR ADDITION OF BIKE LANE								
CST	LF	0	0	4,827,876	0	0	4,827,876	
CST	SU	0	0	12,653,092	0	0	12,653,092	
CST	SA	0	0	5,598,231	0	0	5,598,231	
Total		0	0	23,079,199	0	0	23,079,199	
<i>Prior Years Cost</i>		<i>2,177,005</i>	<i>Future Years Cost</i>			<i>Total Project Cost</i>		<i>25,256,204</i>

Phase	Fund Source	2021	2022	2023	2024	2025	Total
MIRAMAR BIKE AND PEDESTRIAN MOBILITY IMPROVEMENTS - FM# 4377951					Length: 2.878	*Non-SIS*	
Type of Work: BIKE LANE/SIDEWALK					Lead Agency: FDOT		
					MTP Pg.: 5-3		
BROWARD MPO MOBILITY 2015 - MPO PRIORITY #2 LOCATIONS: MIRAMAR PKWY FROM COMMERCE PKWY TO DOUGLAS ROAD; SW 68TH AVENUE FROM MIRAMAR PKWY TO SW 27TH COURT; SW 25TH STREET FROM SW 68TH AVENUE TO SW 62ND AVENUE; SW 148TH AVENUE FROM SW 48TH COURT TO MIRAMAR PKWY; SW 148TH AVENUE FROM MIRAMAR PKWY TO NORTH OF SW 27TH STREET PHASE C240: ENVIRONMENTAL MITIGATION PHASE C270: WILDLIFE PHASE 3202: UTILITY COORDINATION							
PE	SU	529,260	0	0	0	0	529,260
PE	ACSU	60,000	0	0	0	0	60,000
ENV	SA	0	10,000	30,000	0	0	40,000
RRU	SU	0	0	25,000	0	0	25,000
CST	SU	0	0	0	4,078,318	0	4,078,318
Total		589,260	10,000	55,000	4,078,318	0	4,732,578
		<i>Prior Years Cost</i>		<i>Future Years Cost</i>		<i>Total Project Cost</i>	
							4,732,578
MIRAMAR COMPLETE STREETS PHASE III - FM# 4439451					Length: 2.816	*Non-SIS*	
Type of Work: SIDEWALK					Lead Agency: FDOT		
					MTP Pg.: 5-3		
2020 MPO CSLIP PRIORITY #4 ADMINISTERED BY FDOT ON BEHALF OF THE CITY OF MIRAMAR PROVIDE 5FT SIDEWALK ON ONE SIDE, ADA-COMPLIANT RAMPS AND PEDESTRIAN LEVEL LIGHTING, AND IN VARIOUS LOCATIONS.							
PE	SU	467,731	0	0	0	0	467,731
ENV	SU	0	0	20,000	10,000	0	30,000
CST	TALT	0	0	0	0	2,052,964	2,052,964
CST	SU	0	0	0	0	1,203,024	1,203,024
Total		467,731	0	20,000	10,000	3,255,988	3,753,719
		<i>Prior Years Cost</i>		<i>Future Years Cost</i>		<i>Total Project Cost</i>	
							3,753,719
MIRAMAR PKWY FROM SW 184TH AVE TO SW 172ND AVE - FM# 4415791					Length: 1.964	*Non-SIS*	
Type of Work: BIKE PATH/TRAIL					Lead Agency: FDOT		
					MTP Pg.: 5-3		
2017 MPO CSLIP PRIORITY #19 FDOT IS DOING THE PROJECT ON BEHALF OF CITY OF MIRAMAR ALSO INCLUDES SW 184 AVE FROM MIRAMAR PKWY TO BASS CREEK RD							
ENV	TALT	10,000	0	0	0	0	10,000
CST	SU	0	1,701,567	0	0	0	1,701,567
Total		10,000	1,701,567	0	0	0	1,711,567
		<i>Prior Years Cost</i>		<i>Future Years Cost</i>		<i>Total Project Cost</i>	
		336,134					2,047,701

Phase	Fund Source	2021	2022	2023	2024	2025	Total
MOVABLE BRIDGE INTEGRATION INTO TSM&O - VARIOUS LOCATIONS - FM# 4441201					Length: 4.741	*Non-SIS*	
Type of Work: PRELIMINARY ENGINEERING					Lead Agency: FDOT		
					MTP Pg.: 5-3		
2020 MPO TSM&O/SAFETY PRIORITY# 3 SR-736/DAVIE BLVD BRIDGE; A1A/17TH ST BRIDGE; LAS OLAS BRIDGE; SR-816/SUNRISE BLVD BRIDGE; 32-01=CON OPS 32-02=DESIGN; 32-03=POST ASSESSMENT NO R/W NEEDED							
PE	DIH	0	0	10,000	0	0	10,000
RRU	DDR	0	0	10,000	0	0	10,000
PE	DDR	0	0	80,000	0	690,997	770,997
Total		0	0	100,000	0	690,997	790,997
		<i>Prior Years Cost</i>		<i>Future Years Cost</i>		<i>Total Project Cost</i>	
							790,997
NE 11TH AVENUE FROM NE 39TH STREET TO NE 32ND STREET - FM# 445251					Length: .433	*Non-SIS*	
Type of Work: BIKE LANE/SIDEWALK					Lead Agency: FDOT		
					MTP Pg.: 5-30		
2020 MPO CSLIP PRIORITY #8 LAP W/CITY OF OAKLAND PARK. SCOPE INCLUDE THE FOLLOWING: ADDITION OF SIDEWALK ON THE RIGHT SIDE OF THE ROAD AND SHARROWS.							
PE	TALU	5,000	0	0	0	0	5,000
CST	TALT	0	0	14,921	0	0	14,921
CST	LF	0	0	109,112	0	0	109,112
CST	TALU	0	0	35,624	0	0	35,624
CST	SA	0	0	264,487	0	0	264,487
Total		5,000	0	424,144	0	0	429,144
		<i>Prior Years Cost</i>		<i>Future Years Cost</i>		<i>Total Project Cost</i>	
							429,144
NE 13TH IMPROVEMENTS VARIOUS LOCATIONS - CITY OF OAKLAND PARK - FM# 4449981					Length: 2.785	*Non-SIS*	
Type of Work: BIKE LANE/SIDEWALK					Lead Agency: FDOT		
					MTP Pg.: 5-3		
2019 MPO CSLIP PRIORITY; LAP WITH CITY OF OAKLAND PARK; NE 13TH AVENUE FROM OAKLAND PARK BLVD TO 40TH PLACE; NE 32ND STREET FROM NE 12TH AVE TO NE 16TH AVE; NE 33RD STREET FROM NE 12TH AVE TO NE 16TH AVE; NE 34TH ST FROM NE 12TH AVE TO NE 16TH AVE; NE 35TH ST FROM NE 12TH AVE TO NE 16TH AVE; NE 36TH ST FROM NE 12TH AVE TO NE 16TH AVE; SEE WP45							
PE	TALU	0	5,000	0	0	0	5,000
CST	LF	0	0	0	4,077,759	0	4,077,759
CST	SU	0	0	0	1,265,223	0	1,265,223
Total		0	5,000	0	5,342,982	0	5,347,982
		<i>Prior Years Cost</i>		<i>Future Years Cost</i>		<i>Total Project Cost</i>	
							5,347,982

Phase	Fund Source	2021	2022	2023	2024	2025	Total
NE 34 COURT FROM NE 12 TERRACE TO NE 16 AVENUE - FM# 4381161					Length: .249	*Non-SIS*	
Type of Work: LIGHTING					Lead Agency: FDOT		
					MTP Pg.: 5-3		
2015 MPO PRIORITY #3 BROWARD MPO LOCAL INITIATIVE PRIORITY PROJECT IN CITY OF OAKLAND PARK 2015; ADDING NEW SIDEWALKS, BIKE LANES, AND PEDESTRIAN LIGHTING; FDOT TO ADMINISTER THIS PROJECT ON BEHALF OF THE CITY.							
RRU	TALU	10,000	0	0	0	0	10,000
PE	ACSU	417,265	0	0	0	0	417,265
ENV	TALU	10,000	0	0	0	0	10,000
PE	TALU	32,735	0	0	0	0	32,735
RRU	SA	0	0	75,000	0	0	75,000
CST	SU	0	0	0	341,140	0	341,140
CST	TALU	0	0	0	1,181,816	0	1,181,816
Total		470,000	0	75,000	1,522,956	0	2,067,956
<i>Prior Years Cost</i>		15,000	<i>Future Years Cost</i>		<i>Total Project Cost</i>		2,082,956
NORTH 22ND/SW 12TH AVENUE FROM SHERIDAN STREET TO STIRLING ROAD - FM# 4455261					Length: 1.027	*Non-SIS*	
Type of Work: BIKE LANE/SIDEWALK					Lead Agency: FDOT		
					MTP Pg.: 5-30		
2020 MPO CSLIP PRIORITY #21 ADMINISTERED BY FDOT ON BEHALF OF CITY OF HOLLYWOOD AND DANIA BEACH. SCOPE INCLUDE THE FOLLOWING: INSTALLATION OF PEDESTRIAN LEVEL LIGHTING AT BOTH SIDES; SHARROW BIKE FACILITY SIGNAGE AND TRAVEL LANE PAVEMENT MARKINGS; RAISED INTERSECTIONS TO PROVIDE FOR CROSSWALKS, DRAINAGE, AND DETECHABLE WARNINGS.							
PE	SU	0	0	0	0	337,000	337,000
ENV	TALU	0	0	0	0	30,000	30,000
PE	TALU	0	0	0	0	48,681	48,681
Total		0	0	0	0	415,681	415,681
<i>Prior Years Cost</i>			<i>Future Years Cost</i>		<i>Total Project Cost</i>		415,681
NORTHWEST 39TH STREET FROM CORAL RIDGE DRIVE TO NORTHWEST 110TH AVENUE - FM# 4455311					Length: .006	*Non-SIS*	
Type of Work: BIKE LANE/SIDEWALK					Lead Agency: FDOT		
					MTP Pg.: 5-30		
2020 MPO CSLIP PRIORITY #26 ADMINISTERED BY FDOT ON BEHALF OF CITY OF CORAL SPRINGS 52-02: LFA WITH CITY OF CORAL SPRINGS. SCOPE INCLUDE THE FOLLOWING: BIKE LANES AND SIDEWALK ON BOTH SIDES AND NEW VALLEY GUTTER							
ENV	TALU	0	0	0	0	30,000	30,000
PE	TALU	0	0	0	0	280,000	280,000
Total		0	0	0	0	310,000	310,000
<i>Prior Years Cost</i>			<i>Future Years Cost</i>		<i>Total Project Cost</i>		310,000

Phase	Fund Source	2021	2022	2023	2024	2025	Total
NORTHWEST 3RD STREET FROM NORTHWEST 6TH AVENUE TO DIXIE HIGHWAY - FM# 4455271					Length: .345	*Non-SIS*	
Type of Work: BIKE LANE/SIDEWALK					Lead Agency: FDOT		
					MTP Pg.: 5-30		
2020 MPO CSLIP PRIORITY #22 ADMINISTERED BY FDOT ON BEHALF OF CITY OF HALLANDALE BEACH 52-02: LFA WITH CITY OF HALLANDALE BEACH. SCOPE INCLUDE THE FOLLOWING: COMPLETE STREET IMPROVEMENTS SUCH AS BIKE LANES; ON-STREET PARKING, CURB AND GUTTER, PEDESTRIAN LIGHTING AT BOTH SIDES, WIDER SIDEWALK, INCLUDE MINI ROUNDABOUT AND RAISED INTERSECTION							
PE	SU	0	0	0	0	421,000	421,000
ENV	TALU	0	0	0	0	30,000	30,000
Total		0	0	0	0	451,000	451,000
<i>Prior Years Cost</i>		<i>Future Years Cost</i>		<i>Total Project Cost</i>		451,000	
NORTHWEST 94TH AVENUE FROM NORTHWEST 44TH STREET TO 57TH STREET - FM# 4455331					Length: 1.090	*Non-SIS*	
Type of Work: BIKE LANE/SIDEWALK					Lead Agency: FDOT		
					MTP Pg.: 5-30		
2020 MPO CSLIP PRIORITY #28 ADMINISTERED BY FDOT ON BEHALF OF CITY OF SUNRISE & TAMARAC. SCOPE INCLUDE THE FOLLOWING: PRESERVE INSIDE TRAVEL LANE AND LEFT TURN LANE; RE-STRIPE OUTSIDE TRAVEL LANE TO BE A 6FT BIKE LANE WITH 3 FT BUTTER; LANE ELIMINATION; PROVIDE 500LF OF ROAD WIDENING; MILL AND RESURFACE.							
ENV	TALU	0	0	0	0	30,000	30,000
PE	TALU	0	0	0	0	203,000	203,000
Total		0	0	0	0	233,000	233,000
<i>Prior Years Cost</i>		<i>Future Years Cost</i>		<i>Total Project Cost</i>		233,000	
NW 19TH STREET FROM NW 31ST AVENUE TO POWERLINE ROAD - FM# 4455191					Length: 2.182	*Non-SIS*	
Type of Work: MEDIAN MODIFICATION					Lead Agency: FDOT		
					MTP Pg.: 5-30		
2020 MPO CSLIP PRIORITY #15 LAP W/BROWARD COUNTY. SCOPE INCLUDES THE FOLLOWING: MILLING AND RESURFACING; CONSTRUCT RAISED MEDIAN REFUGE ISLANDS IN THE CENTER OF A TWO WAY LEFT TURN; EXISTING CROSSWALK WILL BE REPLACED AND CURB RAMPS UPGRADED TO MEET ADA.							
PE	TALU	0	0	5,000	0	0	5,000
CST	LF	0	0	0	0	135,643	135,643
CST	SU	0	0	0	0	1,536,533	1,536,533
Total		0	0	5,000	0	1,672,176	1,677,176
<i>Prior Years Cost</i>		<i>Future Years Cost</i>		<i>Total Project Cost</i>		1,677,176	

Phase	Fund Source	2021	2022	2023	2024	2025	Total
NW 1ST ST FROM BRYAN ROAD TO SR-5/US-1 - FM# 4439491					Length: .764	*Non-SIS*	
Type of Work: BIKE LANE/SIDEWALK					Lead Agency: FDOT		
					MTP Pg.: 5-3		
2020 MPO CSLIP PRIORITY #6 ADMINISTERED BY FDOT ON BEHALF OF THE CITY OF DANIA BEACH PROVIDE WIDER SIDEWALKS, BIKE LANES, ON-STREET PARKING, TRAFFIC CALMING, ENHANCED CROSSWALKS AND LIGHTING AND PEDESTRIAN CROSSING OF THE FEC RR ON NW 1ST FROM BRYAN BRYAN RD. TO SR-5/US-1							
PE	TALT	0	0	0	404,951	0	404,951
PE	SU	0	0	0	72,050	0	72,050
ENV	SU	0	0	0	10,000	20,000	30,000
Total		0	0	0	487,001	20,000	507,001
		<i>Prior Years Cost</i>		<i>Future Years Cost</i>		<i>Total Project Cost</i>	
							507,001
NW 29TH STREET FROM SR-845/POWERLINE ROAD TO ANDREWS AVENUE - FM# 4415731					Length: .501	*Non-SIS*	
Type of Work: BIKE LANE/SIDEWALK					Lead Agency: FDOT		
					MTP Pg.: 5-3		
2017 MPO CSLIP PRIORITY #14 FDOT IS DOING THE PROJECT ON BEHALF OF CITY OF WILTON MANORS							
ENV	TALU	10,000	0	0	0	0	10,000
CST	SU	0	0	865,573	0	0	865,573
CST	TALU	0	0	61,054	0	0	61,054
Total		10,000	0	926,627	0	0	936,627
		<i>Prior Years Cost</i>		<i>Future Years Cost</i>		<i>Total Project Cost</i>	
		357,847					1,294,474
ORANGE DRIVE FROM SW 92ND AVENUE TO SW 62ND AVENUE - FM# 4439501					Length: 2.495	*Non-SIS*	
Type of Work: BIKE LANE/SIDEWALK					Lead Agency: FDOT		
					MTP Pg.: 5-3		
2020 MPO CSLIP PRIORITY #7 ADMINISTERED BY FDOT ON BEHALF OF THE TOWN OF DAVIE PROVIDE 5 FT SIDEWALKS TO FILL IN EXISTING GAPS IN NETWORK CROSSWALKS, ADA CURB RAMPS AND PEDESTRIAN BRIDGE INCLUDED							
PE	TALT	0	0	0	242,939	0	242,939
PE	SU	0	0	0	45,600	0	45,600
ENV	SU	0	0	0	0	30,000	30,000
Total		0	0	0	288,539	30,000	318,539
		<i>Prior Years Cost</i>		<i>Future Years Cost</i>		<i>Total Project Cost</i>	
							318,539

Phase	Fund Source	2021	2022	2023	2024	2025	Total
PARK N RIDE @ SR-842/BROWARD BLVD AND SR-9/I-95 BRIDGES PAINTING - FM# 4434611					Length: 1.493	*SIS*	
Type of Work: BRIDGE - PAINTING					Lead Agency: FDOT		
SR-9/I-95 TO/FROM PARK N RIDE BRIDGE#860601, 860628, 860600, 860638 AND SR-842 TO NB SR-9/I-95 BRIDGE# 860598					MTP Pg.: 5-3		
RRU	BRRP	20,000	0	0	0	0	20,000
ENV	BRRP	5,000	0	0	0	0	5,000
CST	DIH	0	26,362	27,063	0	0	53,425
CST	BRRP	0	6,036,874	0	0	0	6,036,874
Total		25,000	6,063,236	27,063	0	0	6,115,299
<i>Prior Years Cost</i>		290,756	<i>Future Years Cost</i>		<i>Total Project Cost</i>		6,406,055
PARKSIDE DRIVE FROM HOLMBERG ROAD TO LOXAHATCHEE ROAD - FM# 4415801					Length: 1.544	*Non-SIS*	
Type of Work: BIKE LANE/SIDEWALK					Lead Agency: FDOT		
2020 MPO CSLIP PRIORITY #1 FDOT IS DOING THE PROJECT ON BEHALF OF CITY OF PARKLAND					MTP Pg.: 5-3		
PE	SU	909,832	0	0	0	0	909,832
ENV	SU	0	10,000	0	0	0	10,000
CST	SU	0	0	0	0	2,134,529	2,134,529
CST	SA	0	0	0	0	1,002,085	1,002,085
Total		909,832	10,000	0	0	3,136,614	4,056,446
<i>Prior Years Cost</i>			<i>Future Years Cost</i>		<i>Total Project Cost</i>		4,056,446
PEMBROKE ROAD FROM DOUGLAS ROAD (SW 89 AV) TO SR-817/UNIVERSITY DRIVE - FM# 4369801					Length: .970	*Non-SIS*	
Type of Work: ADD LANES & RECONSTRUCT					Lead Agency: FDOT		
2020 MPO HIGHWAY PRIORITY #4 WIDEN 4 TO 6 LANES RIGHT OF WAY NEEDED					MTP Pg.: 5-4		
ROW	SU	0	0	0	0	285,000	285,000
ROW	TRIP	0	0	0	0	777,047	777,047
ROW	SA	0	0	0	0	12,670,086	12,670,086
Total		0	0	0	0	13,732,133	13,732,133
<i>Prior Years Cost</i>		1,705,952	<i>Future Years Cost</i>		<i>Total Project Cost</i>		15,438,085

Phase	Fund Source	2021	2022	2023	2024	2025	Total
PORT EVERGLADES BY-PASS ROAD - FM# 4462011					Length: .974	*Non-SIS*	
Type of Work: ADD LANES & RECONSTRUCT					Lead Agency: BROWARD COUNTY BOCC		
					MTP Pg.: 5-3		
COUNTY INCENTIVE GRANT PROGRAM (CIGP): JPA W/ BROWARD COUNTY SPANGLER BLVD FROM EAST OF US1 TO EISENHOWER BLVD AND EISENHOWER BLVD FROM SPANGLER BLVD TO SE 20TH STREET.							
PE	CIGP	1,025,017	0	0	0	0	1,025,017
PE	LF	1,894,979	0	0	0	0	1,894,979
CST	LFP	0	0	9,615,173	9,873,058	0	19,488,231
CST	CIGP	0	0	5,860,805	5,602,920	0	11,463,725
Total		2,919,996	0	15,475,978	15,475,978	0	33,871,952
		<i>Prior Years Cost</i>	<i>Future Years Cost</i>		<i>Total Project Cost</i>		33,871,952
ROYAL PALM BOULEVARD INTERSECTION IMPROVEMENTS AT WESTON ROAD - FM# 4215482					Length: .400	*Non-SIS*	
Type of Work: INTERSECTION IMPROVEMENT					Lead Agency: FDOT		
					MTP Pg.: 5-4		
LFA WITH CITY OF WESTON (CHECK REC'D 10/4/17 \$210K) G/W 421548-7, 421548-6 CC1 DUE TO STRUNG JOB							
CST	LF	0	0	0	2,166,654	0	2,166,654
Total		0	0	0	2,166,654	0	2,166,654
		<i>Prior Years Cost</i>	298,916	<i>Future Years Cost</i>		<i>Total Project Cost</i>	
							2,465,570
SADDLE CLUB ROAD FROM WEST OF LAKEVIEW DRIVE TO WESTON ROAD - FM# 4455321					Length: 1.767	*Non-SIS*	
Type of Work: BIKE LANE/SIDEWALK					Lead Agency: FDOT		
					MTP Pg.: 5-30		
2020 MPO CSLIP PRIORITY #27 ADMINISTERED BY FDOT ON BEHALF OF CITY OF WESTON. SCOPE INCLUDE THE FOLLOWING: ADDITIONAL BIKE LANES AT BOTH SIDES AND LANE WIDTH REDUCTION							
ENV	TALU	0	0	0	0	30,000	30,000
PE	TALU	0	0	0	0	384,000	384,000
Total		0	0	0	0	414,000	414,000
		<i>Prior Years Cost</i>	<i>Future Years Cost</i>		<i>Total Project Cost</i>		414,000

Phase	Fund Source	2021	2022	2023	2024	2025	Total
SAFETY D/B PUSH BUTTON FOR WWD DEVICES AT INTERSTATE RAMPS - FM# 4461411					Length: .000	*Non-SIS*	
Type of Work: ITS COMMUNICATION SYSTEM					Lead Agency: FDOT		
NPV= 7,900,000 B/C= 6.1 SHSP= SFA2 INTERSECTION SAFETY					MTP Pg.: 1-7		
DSB	DIH	61,560	0	0	0	0	61,560
DSB	ACSS	133,380	0	0	0	0	133,380
DSB	ACID	1,000,000	0	0	0	0	1,000,000
Total		1,194,940	0	0	0	0	1,194,940
<i>Prior Years Cost</i>			<i>Future Years Cost</i>			<i>Total Project Cost</i>	
							1,194,940
SERVICE CONTRACT PAYMENTS PER S. 339.0809, F.S. - FM# 4093545					Length: 4.110	*SIS*	
Type of Work: FUNDING ACTION					Lead Agency: Responsible Agency Not Available		
SERVICE CONTRACT PAYMENTS PURSUANT TO SECTION 339.0809, F.S. FOR DEBT SERVICE ON BONDS ISSUED BY DOT FINANCING CORPORATION TO FINANCE I-95/I-595 PROJECT. REPAYMENTS FOR FINC FUNDS ON 409354-2 I95/I595 EXPRESS LANES DIRECT CONNECT; I95 FROM STIRLING TO BROWARD BLVD.; SEQ01 = PRINCIPLE SEQ02 = INTEREST					MTP Pg.: 5-3		
ADM	DSBD	35,706,300	49,529,300	49,536,300	49,533,800	49,533,800	233,839,500
Total		35,706,300	49,529,300	49,536,300	49,533,800	49,533,800	233,839,500
<i>Prior Years Cost</i>		30,993,136	<i>Future Years Cost</i>		247,681,500	<i>Total Project Cost</i>	
							512,514,136
SHADY BANKS AND TARPON RIVER NEIGHBORHOOD VARIOUS LOCATIONS - FM# 4439781					Length: 1.161	*Non-SIS*	
Type of Work: BIKE LANE/SIDEWALK					Lead Agency: FDOT		
2020 MPO CSLIP PRIORITY #12 ADMINISTERED BY FDOT ON BEHALF OF CITY OF FORT LAUDERDALE PROVIDE SIDEWALK TO FILL IN MISSING LINKS, PEDESTRIAN LIGHTING, TRAFFIC CALMING, AND ADA-COMPLIANT RAMPS IN VARIOUS LOCATIONS.					MTP Pg.: 5-3		
PE	TALT	0	0	0	307,010	0	307,010
PE	SU	0	0	0	48,600	0	48,600
ENV	SU	0	0	0	10,000	20,000	30,000
Total		0	0	0	365,610	20,000	385,610
<i>Prior Years Cost</i>			<i>Future Years Cost</i>			<i>Total Project Cost</i>	
							385,610

Phase	Fund Source	2021	2022	2023	2024	2025	Total
SHERMAN CIRCLE FROM JODI LANE TO JODI LANE - FM# 4455351							
Type of Work: BIKE PATH/TRAIL							
					Length: 1.852	*Non-SIS*	
					Lead Agency: FDOT		
					MTP Pg.: 5-30		
2020 MPO CSLIP PRIORITY #30 ADMINISTERED BY FDOT ON BEHALF OF CITY OF MIRAMAR SHERMAN CIRCLE BEGIN AND END AT THE SAME POINT. SCOPE INCLUDE THE FOLLOWING: 10FT WIDE MULTI-USE PATH ON THE INNER SIDE OF THE CIRCLE; WIDENING OFF EXISTING SIDEWALK; PEDESTRIAN LIGHTING							
ENV	TALU	0	0	0	0	30,000	30,000
PE	TALU	0	0	0	0	343,000	343,000
Total		0	0	0	0	373,000	373,000
<i>Prior Years Cost</i>			<i>Future Years Cost</i>		<i>Total Project Cost</i>		<i>373,000</i>
SR 817/UNIVERSITY DRIVE FROM NOVA DRIVE TO SR 84 - FM# 4456241							
Type of Work: TRAFFIC OPS IMPROVEMENT							
					Length: .609	*Non-SIS*	
					Lead Agency: FDOT		
					MTP Pg.: 5-3		
NPV=24,834,226; B/C=18.4; SHSP EMPHASIS AREA=2 INTERSECTION & 4 AGGRESIVE DRIVING; MODIFY LANE CONFIGURATION TO INSTALL ADDITIONAL LANE IN THE NORTHBOUND APPROACH OF SR 817 (UNIVERSITY DRIVE) FROM SOUTH OF NOVA DRIVE TO WESTBOUND I-595 ON RAMP; RELOCATE THE EXISTING LUMINAIRES ATTACHED TO FPL DISTRIBUTION POLES; SEE WP45 FOR ADDT'L COMMENTS							
PE	ACSS	342,174	0	0	0	0	342,174
PE	SA	10,000	0	0	0	0	10,000
ENV	ACSS	0	30,000	0	0	0	30,000
Total		352,174	30,000	0	0	0	382,174
<i>Prior Years Cost</i>			<i>Future Years Cost</i>		<i>Total Project Cost</i>		<i>382,174</i>
SR A1A/ 17TH CSWY OVER INTRACOASTAL WATERWAY - FM# 4457701							
Type of Work: BRIDGE - PAINTING							
					Length: .369	*Non-SIS*	
					Lead Agency: FDOT		
					MTP Pg.: 5-3		
BRIDGE PAINTING BRIDGE 860622 & 860623							
PE	DIH	20,000	0	0	0	0	20,000
PE	BRRP	200,000	0	0	0	0	200,000
ENV	BRRP	0	10,000	0	0	0	10,000
CST	DIH	0	0	145,450	0	0	145,450
CST	BRRP	0	0	4,127,131	0	0	4,127,131
Total		220,000	10,000	4,272,581	0	0	4,502,581
<i>Prior Years Cost</i>			<i>Future Years Cost</i>		<i>Total Project Cost</i>		<i>4,502,581</i>

Phase	Fund Source	2021	2022	2023	2024	2025	Total
SR A1A/17TH ST/OVER MERCEDES RIVER - FM# 4440091					Length: .027	*Non-SIS*	
Type of Work: BRIDGE-REPAIR/REHABILITATION					Lead Agency: FDOT		
CATHODIC PROTECTION BRIDGE#860035					MTP Pg.: 5-3		
ENV	BRRP	5,000	0	0	0	0	5,000
CST	DIH	0	61,617	0	0	0	61,617
CST	BRRP	0	1,739,887	0	0	0	1,739,887
Total		5,000	1,801,504	0	0	0	1,806,504
<i>Prior Years Cost</i>		<i>277,683</i>	<i>Future Years Cost</i>		<i>Total Project Cost</i>		<i>2,084,187</i>
SR-25/US-27 @ BOAT RAMPS - FM# 4399391					Length: .265	*SIS*	
Type of Work: ADD SPECIAL USE LANE					Lead Agency: FDOT		
NPV=\$30,225,693; B/C=8.6; SHSP = AGGRESSIVE DRIVING(1) PROVIDE OUTSIDE ACCELERATION LANE IN THE NB DIRECTION & LEFT TURN (DECELERATION) LANE IN THE SB DIRECTION @ THE BOAT RAMP INTERSECTION LOCATED AT MP 19.035; PROVIDE RIGHT-TURN LANE & OUTSIDE ACCELERATION LANE IN THE SB DIRECTION AND LEFT TURN LANE IN THE NB DIRECTION AT THE BOAT RAMP (SEE WP45 SCREEN)					MTP Pg.: 5-4		
CST	ACSS	1,237,652	0	0	0	0	1,237,652
Total		1,237,652	0	0	0	0	1,237,652
<i>Prior Years Cost</i>		<i>156,922</i>	<i>Future Years Cost</i>		<i>Total Project Cost</i>		<i>1,394,574</i>
SR-25/US-27 FR N OF I-75 INTERCHANGE TO BROWARD/PALM BEACH COUNTY LINE - FM# 4401431					Length: 12.369	*SIS*	
Type of Work: MISCELLANEOUS CONSTRUCTION					Lead Agency: FDOT		
SHSP EMPHASIS AREA(S)-LANE DEPARTURE CRASHES; WIDEN OUTSIDE SHOULDERS TO 10FT PAVED(AND 2FT UNPAVED) IN THE SB DIRECTION BETWEEN MP 15.309 AND 27.678. ALSO, RE-ESTABLISH OUTSIDE SHOULDERS IN THE SB DIRECTION AS NEEDED; WIDEN OUTSIDE SHOULDERS TO 10FT PAVED(AND 2FT UNPAVED) IN THE NB DIRECTION FROM MP 15.309 TO 19.809;WIDEN INSIDE SHOULDER TO 10FT PAVED					MTP Pg.: 5-3		
CST	DIH	92,458	94,891	0	0	0	187,349
CST	DDR	21,061,567	0	0	0	0	21,061,567
Total		21,154,025	94,891	0	0	0	21,248,916
<i>Prior Years Cost</i>		<i>2,635,399</i>	<i>Future Years Cost</i>		<i>Total Project Cost</i>		<i>23,884,315</i>

Phase	Fund Source	2021	2022	2023	2024	2025	Total
SR-25/US-27 FR N OF I-75 INTERCHANGE TO BROWARD/PALM BEACH COUNTY LINE - FM# 4401432							
Type of Work: MISCELLANEOUS CONSTRUCTION							
					Length: 12.369	*SIS*	
					Lead Agency: FDOT		
					MTP Pg.: 5-3		
LET WITH 440143-1, 439939-1 AND 439940-1 RUN FIBER BETWEEN THREE ITS VIDEO POLES AND TIE INTO EXISTING INFRASTRUCTURE AT I-75 INTERCHANGE							
CST	STED	2,054,454	0	0	0	0	2,054,454
CST	ACNP	359,530	0	0	0	0	359,530
Total		2,413,984	0	0	0	0	2,413,984
<i>Prior Years Cost</i>		<i>273,000</i>	<i>Future Years Cost</i>		<i>Total Project Cost</i>		<i>2,686,984</i>
SR-25/US-27 FROM GRIFFIN ROAD TO TRUCK STOP - FM# 4417951							
Type of Work: LIGHTING							
					Length: .369	*SIS*	
					Lead Agency: FDOT		
					MTP Pg.: 5-3		
NPV=\$1,445,275; B/C=5.0; UPGRADE LIGHTING AT THE US-27/GRIFFIN ROAD INTERSECTION AND EXTEND TO THE TRUCK STOP SHSP EMPHASIS AREA(S)- INTERSECTION CRASHES							
CST	ACSS	0	506,814	0	0	0	506,814
CST	DIH	0	44,914	0	0	0	44,914
Total		0	551,728	0	0	0	551,728
<i>Prior Years Cost</i>		<i>129,797</i>	<i>Future Years Cost</i>		<i>Total Project Cost</i>		<i>681,525</i>
SR-25/US-27 FROM NORTH OF I-75 TO BROWARD/PALM BEACH COUNTY LINE - FM# 4399401							
Type of Work: SIGNING/PAVEMENT MARKINGS							
					Length: 12.358	*SIS*	
					Lead Agency: FDOT		
					MTP Pg.: 5-3		
NPV=\$30,225,693; B/C=8.6 INSTALL RUMBLE STRIPING LEFT & RIGHT EDGE LINES BETWEEN MP 15.309 AND 27.678; INSTALL INTERNALLY-ILLUMINATED RETRO- REFLECTIVE PAVEMENT MARKERS ON US-27 BETWEEN MP 18.309 & 24.309 IN THE NB & SB DIRECTIONS SHSP EMPHASIS AREA(S)- LANE DEPARTURE CRASHES							
CST	ACSS	1,678,689	0	0	0	0	1,678,689
CST	DDR	36,493	0	0	0	0	36,493
Total		1,715,182	0	0	0	0	1,715,182
<i>Prior Years Cost</i>		<i>256,000</i>	<i>Future Years Cost</i>		<i>Total Project Cost</i>		<i>1,971,182</i>

Phase	Fund Source	2021	2022	2023	2024	2025	Total
SR-5/US-1 @ SR-838/SUNRISE BOULEVARD - FM# 4419551					Length: .900	*Non-SIS*	
Type of Work: PD&E/EMO STUDY					Lead Agency: FDOT		
					MTP Pg.: 5-4		
2020 MPO PRIORITY #6 @ GATEWAY THEATER STATE FUNDS ONLY R/W NEEDED							
PDE	DDR	0	500,000	750,000	750,000	0	2,000,000
Total		0	500,000	750,000	750,000	0	2,000,000
<i>Prior Years Cost</i>			<i>Future Years Cost</i>		<i>Total Project Cost</i>		2,000,000
SR-5/US-1 AT SE 10TH STREET - FM# 4437971					Length: .200	*Non-SIS*	
Type of Work: LIGHTING					Lead Agency: FDOT		
					MTP Pg.: 5-3		
ANTICIPATED NPV=\$2,791,083; B/C=18.2 UPGRADE LIGHTING AT THE INTERSECTION TO BE COMPLIANT WITH THE CURRENT FDOT STANDARDS GOES WITH 443798-1							
PE	DIH	6,517	6,517	0	0	0	13,034
PE	ACSS	45,336	0	0	0	0	45,336
ENV	ACSS	10,000	0	0	0	0	10,000
RRU	ACSS	0	11,291	0	0	0	11,291
CST	ACSS	0	0	151,924	0	0	151,924
CST	DIH	0	0	11,027	0	0	11,027
Total		61,853	17,808	162,951	0	0	242,612
<i>Prior Years Cost</i>			<i>Future Years Cost</i>		<i>Total Project Cost</i>		242,612
SR-5/US-1 FR SR-862/I-595 TO N OF SR-842/BROWARD BLVD - FM# 4397141					Length: 2.941	*Non-SIS*	
Type of Work: BRIDGE REHABILITATION					Lead Agency: FDOT		
					MTP Pg.: 5-3		
HENRY KINNEY TUNNEL REHABILITATION INCLUDING ITS PH3202/5202/6202: LFA WITH CITY OF FORT LAUDERDALE 2019 MPO PRIORITY #16/TSM&O 60-DAY ADVERTISEMENT							
CST	LF	10,076,843	0	0	0	0	10,076,843
CST	DIH	135,049	111,298	0	0	0	246,347
CST	BRRP	19,786,770	0	0	0	0	19,786,770
CST	DDR	1,534,519	0	0	0	0	1,534,519
INC	BRRP	0	1,000,000	0	0	0	1,000,000
Total		31,533,181	1,111,298	0	0	0	32,644,479
<i>Prior Years Cost</i>			<i>Future Years Cost</i>		<i>Total Project Cost</i>		37,497,684

Phase	Fund Source	2021	2022	2023	2024	2025	Total
SR-5/US-1 FROM NORTHEAST 17TH WAY TO NORTHEAST 33RD CT - FM# 4461851					Length: 2.387	*Non-SIS*	
Type of Work: RESURFACING					Lead Agency: FDOT		
					MTP Pg.: 5-3		
PE	DIH	38,282	38,282	0	0	0	76,564
PE	DDR	720,594	0	0	0	0	720,594
ENV	DDR	0	15,000	0	0	0	15,000
CST	DS	0	0	0	5,003,622	0	5,003,622
CST	DIH	0	0	0	56,291	19,321	75,612
CST	DDR	0	0	0	785,568	0	785,568
Total		758,876	53,282	0	5,845,481	19,321	6,676,960
		<i>Prior Years Cost</i>	<i>Future Years Cost</i>			<i>Total Project Cost</i>	6,676,960
SR-5/US-1 FROM SR-870/COMMERCIAL BLVD TO SOUTHEAST 7TH STREET - FM# 4461881					Length: 2.518	*Non-SIS*	
Type of Work: RESURFACING					Lead Agency: FDOT		
					MTP Pg.: 5-3		
PE	DIH	37,713	37,713	0	0	0	75,426
PE	DDR	709,893	0	0	0	0	709,893
ENV	DDR	0	15,000	0	0	0	15,000
CST	DS	0	0	0	4,929,318	0	4,929,318
CST	DIH	0	0	0	55,454	19,034	74,488
CST	DDR	0	0	0	773,902	0	773,902
Total		747,606	52,713	0	5,758,674	19,034	6,578,027
		<i>Prior Years Cost</i>	<i>Future Years Cost</i>			<i>Total Project Cost</i>	6,578,027
SR-5/US-1 OVER DANIA CUTOFF CANAL BRIDGE 860001 - FM# 4435941					Length: .018	*Non-SIS*	
Type of Work: BRIDGE-REPAIR/REHABILITATION					Lead Agency: FDOT		
FENDER MODIFICATION AND SLOPE PROTECTION.					MTP Pg.: 5-3		
ENV	BRRP	5,000	0	0	0	0	5,000
CST	DIH	0	54,447	0	0	0	54,447
CST	BRRP	0	613,795	0	0	0	613,795
Total		5,000	668,242	0	0	0	673,242
		<i>Prior Years Cost</i>	<i>Future Years Cost</i>			<i>Total Project Cost</i>	898,868

Phase	Fund Source	2021	2022	2023	2024	2025	Total
SR-5/US-1 SOUTH BOUND ON RAMP TO WEST BOUND I-595 - FM# 4435891					Length: .921	*SIS*	
Type of Work: WIDEN/RESURFACE EXIST LANES					Lead Agency: FDOT		
					MTP Pg.: 5-4		
INCLUDES THE IMPROVEMENTS FOR SR-5/US-1 AT 28TH STREET INTRSECTION. REQUIRES RIGHT OF WAY.							
ENV	ACFP	10,000	0	0	0	0	10,000
RRU	ACFP	15,000	0	0	800,000	0	815,000
ROW	ACFP	0	267,151	0	0	0	267,151
CST	ACFP	0	0	0	0	6,869,725	6,869,725
Total		25,000	267,151	0	800,000	6,869,725	7,961,876
<i>Prior Years Cost</i>		2,420,786	<i>Future Years Cost</i>		<i>Total Project Cost</i>		10,382,662
SR-5/US-1/FEDERAL HWY FROM JOHNSON ST TO SR-822/SHERIDAN ST - FM# 4399911					Length: 1.000	*Non-SIS*	
Type of Work: SIDEWALK					Lead Agency: FDOT		
					MTP Pg.: 5-3		
2016 MPO CSLIP PRIORITY #2 AND #17; FDOT IS DOING THE PROJECT ON BEHALF OF CITY OF HOLLYWOOD G/W 441582-1. INCLUDES LIGHTING RETROFIT AT THE INTERSECTIONS OF US-1 AND HARDING, SHENANDOAH, AND SHERIDAN STREET. INCLUDES LIGHTNING RETROFIT AT THE INTERSECTIONS OF US-1 AND HARDING, SHENANDOAH, AND SHERIDAN STREET							
RRU	DDR	45,000	0	0	0	0	45,000
ENV	DS	75,000	0	0	0	0	75,000
CST	ACSS	0	89,400	0	0	0	89,400
CST	DIH	0	112,459	0	0	0	112,459
CST	DDR	0	2,835,994	0	0	0	2,835,994
Total		120,000	3,037,853	0	0	0	3,157,853
<i>Prior Years Cost</i>		839,423	<i>Future Years Cost</i>		<i>Total Project Cost</i>		3,997,276
SR-5/US-1/FEDERAL HWY FROM SR-824/PEMBROKE ROAD TO JOHNSON STREET - FM# 4415821					Length: 1.612	*Non-SIS*	
Type of Work: BIKE LANE/SIDEWALK					Lead Agency: FDOT		
					MTP Pg.: 5-3		
2017 MPO PRIORITY #23 FDOT IS DOING THE PROJECT ON BEHALF OF CITY OF HOLLYWOOD PEMBROKE RD. TO WASHINGTON ST. (CSLIP PRIORITY #20) WASHINGTON ST. TO YOUNG CIRCLE (CSLIP PRIORITY #22) YOUNG CIRCLE TO JOHNSON ST. (CSLIP PRIORITY #11) G/W 439991-1							
ENV	DDR	30,000	0	0	0	0	30,000
CST	DIH	0	28,772	29,537	0	0	58,309
CST	DDR	0	6,073,040	0	0	0	6,073,040
Total		30,000	6,101,812	29,537	0	0	6,161,349
<i>Prior Years Cost</i>		886,388	<i>Future Years Cost</i>		<i>Total Project Cost</i>		7,047,737

Phase	Fund Source	2021	2022	2023	2024	2025	Total
SR-7/US-441 @ OAKES ROAD - FM# 4435911					Length: .356	*Non-SIS*	
Type of Work: INTERSECTION IMPROVEMENT					Lead Agency: FDOT		
DUAL EB TO NB LEFT TURN LANES AND ONE EXCLUSIVE EB TO SB RIGHT TURN LANE.					MTP Pg.: 5-4		
ENV	ACNP	15,000	0	0	0	0	15,000
RRU	ACNP	0	45,000	0	0	0	45,000
CST	ACNP	0	0	2,427,002	0	0	2,427,002
Total		15,000	45,000	2,427,002	0	0	2,487,002
<i>Prior Years Cost</i>		640,392	<i>Future Years Cost</i>		<i>Total Project Cost</i>		3,127,394
SR-7/US-441 @ SR-870/COMMERCIAL BLVD - FM# 4463801					Length: .507	*Non-SIS*	
Type of Work: PD&E/EMO STUDY					Lead Agency: FDOT		
2020 MPO PRIORITY# 13 IS R/W NEEDED					MTP Pg.: 5-17		
PDE	DDR	0	0	0	0	600,000	600,000
Total		0	0	0	0	600,000	600,000
<i>Prior Years Cost</i>			<i>Future Years Cost</i>		<i>Total Project Cost</i>		600,000
SR-7/US-441 FROM N OF HALLANDALE BCH TO N. OF FILLMORE STREET - FM# 2277741					Length: 1.786	*Non-SIS*	
Type of Work: ADD LANES & RECONSTRUCT					Lead Agency: FDOT		
PD&E UNDER OLD ITEM# 4110718/ R/W FULLY FUNDED 60 DAY AD 07 MPO PRIORITY #5 ADVANCE ACQUISITION- \$82K -PARCEL #155 IN 2003 R/W FUNDS IN 2004 TO COVER PARCEL#149,PURCHASE AGREEMENT					MTP Pg.: 5-4		
ROW	DDR	0	457,147	0	0	0	457,147
Total		0	457,147	0	0	0	457,147
<i>Prior Years Cost</i>		135,154,184	<i>Future Years Cost</i>		<i>Total Project Cost</i>		135,611,331

Phase	Fund Source	2021	2022	2023	2024	2025	Total
SR-7/US-441 FROM RIVERLAND ROAD TO SOUTH OF SR-736/DAVIE BLVD - FM# 4417721					Length: .532	*Non-SIS*	
Type of Work: LIGHTING					Lead Agency: FDOT		
NPV=\$1,543,746; B/C=6.6 SHSP EMPHASIS AREA(S)- INTERSECTION AND VULNERABLE ROAD USER CRASHES					MTP Pg.: 5-3		
RRU	ACSS	43,500	0	0	0	0	43,500
CST	ACSS	0	334,759	0	0	0	334,759
CST	DIH	0	29,459	0	0	0	29,459
Total		43,500	364,218	0	0	0	407,718
<i>Prior Years Cost</i>		<i>111,549</i>	<i>Future Years Cost</i>		<i>Total Project Cost</i>		<i>519,267</i>
SR-7/US-441 FROM SR-870/COMMERCIAL BLVD TO BAILEY RD/NW 62 ST - FM# 4438451					Length: 1.005	*Non-SIS*	
Type of Work: RESURFACING					Lead Agency: FDOT		
ANTICIPATED NPV=\$833,563;B/C=3.8;INSTALL (23) NEW FDOT (THAT AVOID UTILITY CONFLICTS) WITH 130-WATT LED LUMINAIRES MOUNTED AT A HEIGHT OF 35 FEET; RETROFIT (19) EXISTING HPS COBRA HEAD LIGHT POLES WITH NEW LED 177-WATT LUMINAIRES ON THE WEST SIDE. PROJECT COMBINED WITH 443993-1 (RRR)					MTP Pg.: 5-3		
ENV	DDR	5,000	0	0	0	0	5,000
CST	ACSS	0	461,890	0	0	0	461,890
CST	DS	0	1,282,659	0	0	0	1,282,659
CST	DIH	0	79,661	0	0	0	79,661
CST	DDR	0	197,472	0	0	0	197,472
Total		5,000	2,021,682	0	0	0	2,026,682
<i>Prior Years Cost</i>		<i>201,273</i>	<i>Future Years Cost</i>		<i>Total Project Cost</i>		<i>2,227,955</i>

Phase	Fund Source	2021	2022	2023	2024	2025	Total
SR-7/US-441 TRANSIT CORRIDOR IMPROVEMENTS GROUP/PRIORITY 1 - FM# 4295762					Length: 21.571	*Non-SIS*	
Type of Work: BIKE LANE/SIDEWALK					Lead Agency: FDOT		
					MTP Pg.: 5-3		
2019 MPO PRIORITY #6 BASED ON MULTIMODAL IMPROVEMENT CORRIDOR STUDY ON 429576-1; CONSTRUCT SIDEWALK IMPROVEMENTS ON SR-7/US-441 FROM BROWARD M/D COUNTY LINE TO NORTH OF SAMPLE RD AND SR-858/HALLANDALE BEACH BLVD FROM EDMUND RD TO SW 58TH AVE; SEE WP45** PV=\$1,543,746; B/C RATIO=6.6;SHSP EMPHASIS AREA = 2 INTERSECTION LIGHTING RETROFIT SAFETY INCLUDES THE FOLLOWING INTERSECTIONS ALONG SR-7: PEMBROKE RD, DAVIE BLVD NW 24 ST, NW 34 ST, NW 37 ST, NW 41 ST, NW 44 ST, HEADWAY OFFICE PARK							
RRU	DDR	0	10,000	0	0	0	10,000
CST	DIH	0	0	116,478	0	0	116,478
CST	SA	0	0	1,822,478	0	0	1,822,478
CST	DDR	0	0	1,405,116	0	0	1,405,116
Total		0	10,000	3,344,072	0	0	3,354,072
<i>Prior Years Cost</i>		926,351	<i>Future Years Cost</i>		<i>Total Project Cost</i>		4,280,423

SR-7/US-441 TRANSIT CORRIDOR IMPROVEMENTS GROUP/PRIORITY 2 - FM# 4295763					Length: 2.689	*Non-SIS*	
Type of Work: BIKE LANE/SIDEWALK					Lead Agency: FDOT		
					MTP Pg.: 5-3		
2019 MPO PRIORITY #6 G/W WITH 445673-1 SR-7/US-441, TRANSIT CORRIDOR. ON-SYSTEM ROADWAYS IMPROVEMENTS BASED ON SR-7 MULTIMODAL IMPROVEMENTS CORRIDOR STUDY UNDER 429576-1 SR-7/US-441 FROM OAKES RD TO NEW RIVER GREENWAY SR 7/US-441 FROM ORANGE/SW 45TH ST TO OAKES RD SR- 838/SUNRISE BOULEVARD FROM SR/7US-441 TO NW 31ST AVE. SR-7/US-441 FROM OAKES RD TO NEW RIVER GREENWAY SR-7/US-441 FROM ORANGE/SW 45TH ST TO OAKES RD SR-838/SUNRISE BOULEVARD FROM SR-7/US-441 TO NW 31ST AVE							
CST	DIH	0	35,600	36,546	0	0	72,146
ENV	DDR	0	0	25,000	0	0	25,000
RRU	DDR	0	0	0	10,000	0	10,000
CST	DDR	0	0	0	0	8,856,954	8,856,954
Total		0	35,600	61,546	10,000	8,856,954	8,964,100
<i>Prior Years Cost</i>		1,104,336	<i>Future Years Cost</i>		<i>Total Project Cost</i>		10,068,436

Phase	Fund Source	2021	2022	2023	2024	2025	Total
SR-7/US-441 TRANSIT CORRIDOR IMPROVEMENTS GROUP/PRIORITY 4 - FM# 4295764					Length: 2.182	*Non-SIS*	
Type of Work: BIKE LANE/SIDEWALK					Lead Agency: FDOT		
					MTP Pg.: 5-3		
2019 MPO PRIORITY #6 SR-7/US-441, TRANSIT CORRIDOR; OFF-SYSTEM ROADWAYS IMPROVEMENTS BASED ON SR-7 MULTIMODAL IMPROVMENTS CORRIDOR STUDY UNDER 429576-1. PLANNING PERFORMED UNDER 429576-1 WEST PROSPECT RD. FROM SR-7 TO SR-870/COMMERICAL BLVD.							
PE	LF	40,000	0	0	0	0	40,000
RRU	SU	0	0	25,000	0	0	25,000
CST	LF	0	0	0	372,918	0	372,918
CST	SU	0	0	0	3,206,912	0	3,206,912
CST	SA	0	0	0	1,541,423	0	1,541,423
Total		40,000	0	25,000	5,121,253	0	5,186,253
<i>Prior Years Cost</i>		1,232,393	<i>Future Years Cost</i>		<i>Total Project Cost</i>		6,418,646
SR-7/US-441 TRANSIT CORRIDOR IMPROVEMENTS GROUP/PRIORITY 5 - FM# 4295765					Length: 1.069	*Non-SIS*	
Type of Work: BIKE LANE/SIDEWALK					Lead Agency: FDOT		
					MTP Pg.: 5-3		
2019 MPO PRIORITY #6 SR-7/US-441, TRANSIT CORRIDOR. OFF-SYSTEM BIKELANES IMPROVEMENTS BASED ON SR-7 MULTIMODAL IMPROVEMENTS CORRIDOR STUDY UNDER 429576-1. COPANS ROAD FROM SR-7/US-441 TO LYONS ROAD							
RRU	SU	0	0	25,000	0	0	25,000
CST	SU	0	0	0	3,336,222	0	3,336,222
Total		0	0	25,000	3,336,222	0	3,361,222
<i>Prior Years Cost</i>		786,066	<i>Future Years Cost</i>		<i>Total Project Cost</i>		4,147,288
SR-7/US-441 TRANSIT CORRIDOR IMPROVEMENTS GROUP/PRIORITY 6 - FM# 4295766					Length: 2.885	*Non-SIS*	
Type of Work: BIKE LANE/SIDEWALK					Lead Agency: FDOT		
					MTP Pg.: 5-3		
2020 MPO CSMP PRIORITY #4 SR-7/US-441, TRANSIT CORRIDOR. OFF-SYSTEM ROADWAYS IMPROVEMENTS BASED ON SR-7 MULTIMODAL IMPROVEMENTS CORRIDOR STUDY UNDER 429576-1. KIMBERLY BLVD FR SW 81ST AVE TO SR-7, SW 11TH ST FR SR-7 TO SW 49TH ST KIMBERLY BLVD, MP 0 TO MP 2.136 CONSTRUCT BIKE LANES BY ROAD DIET, AND CONSTRUCT ROUNDABOUT AT SW 64TH TERRACE SW 11TH ST MP 0 TO .749 NA CONSTRUCT SHARROW-S AND A WIDEN SIDEWALK TO 8' AND FILL IN THE GAPS OF SIDEWALK CONNECTIVITY AND CROSS WALKS.							
PE	SU	849,292	0	0	0	0	849,292
ENV	SA	0	20,000	0	0	0	20,000
RRU	SA	0	0	0	25,000	0	25,000
CST	SA	0	0	0	0	6,702,235	6,702,235
Total		849,292	20,000	0	25,000	6,702,235	7,596,527
<i>Prior Years Cost</i>			<i>Future Years Cost</i>		<i>Total Project Cost</i>		7,596,527

Phase	Fund Source	2021	2022	2023	2024	2025	Total
SR-7/US-441 TRANSIT CORRIDOR IMPROVEMENTS GROUP/PRIORITY 7 - FM# 4295767					Length: 1.967	*Non-SIS*	
Type of Work: BIKE LANE/SIDEWALK					Lead Agency: FDOT		
					MTP Pg.: 5-3		
2020 MPO CSMP PRIORITY #5 SR-7/US-441, TRANSIT CORRIDOR. OFF-SYSTEM ROADWAYS IMPROVEMENTS BASED ON SR-7 MULTIMODAL IMPROVEMENTS CORRIDOR STUDY UNDER 429576-1. NW 26TH ST FROM NW 47TH AVE TO SR-7; NW 19TH ST FROM NW 49TH AVE TO SR-7; NW 16TH ST FROM NW 47TH AVE TO SR-7. NW 26TH ST, MP 0 TO .595 CONSTRUCT BIKE LANES AND NARROW LANES SIDEWALK FILL IN GAPS. NW 19TH ST, MP 0 TO .204 CONSTRUCT SPARROWS AND WIDEN SIDEWALK AND FILL IN GAPS. NW 19TH ST, MP 0 TO .588 CONSTRUCT BIKE LANES AND NARROW LANES, NW 16TH ST, MP 0 TO .580 CONSTRUCT BIKE LANES AND NARROW LANES							
PE	SU	692,309	50,657	0	0	0	742,966
ENV	SU	0	30,000	0	0	0	30,000
Total		692,309	80,657	0	0	0	772,966
<i>Prior Years Cost</i>			<i>Future Years Cost</i>		<i>Total Project Cost</i>		<i>772,966</i>
SR-7/US-441 TRANSIT CORRIDOR IMPROVEMENTS GROUP/PRIORITY 8 - FM# 4295768					Length: 2.222	*Non-SIS*	
Type of Work: BIKE LANE/SIDEWALK					Lead Agency: FDOT		
					MTP Pg.: 5-3		
2020 MPO CSMP PRIORITY #6 SR-7/US-441, TRANSIT CORRIDOR. OFF-SYSTEM ROADWAYS IMPROVEMENTS BASED ON SR-7 MULTIMODAL IMPROVEMENTS CORRIDOR STUDY UNDER 429576-1. SW 25TH ST FROM SW 64TH TO SR-7; SW 25TH ST FROM SW 62ND TO SW 40TH AVE; SW 33RD ST FROM 62ND TO SR-7. SW 33RD ST, MP.794 TO 1.046 CONSTRUCT SIDEWALK ON NORTH SIDE OF ROAD; SW 25TH ST, MP .497 TO 1.003 CONSTRUCT SIDEWALK ON SOUTH SIDE OF ROAD; SW 25TH ST, MP .754 TO 1.003 CONSTRUCT BIKE LANES BY WIDENING TO THE OUTSIDE; SW 25TH ST (EAST OF SR7), MP 0 TO 1.464 CONSTRUCT BIKE LANES BY WIDENING TO THE OUTSIDE.							
PE	SU	649,868	47,551	0	0	0	697,419
ENV	SU	0	20,000	0	0	0	20,000
Total		649,868	67,551	0	0	0	717,419
<i>Prior Years Cost</i>			<i>Future Years Cost</i>		<i>Total Project Cost</i>		<i>717,419</i>
SR-7/US-441 TRANSIT CORRIDOR IMPROVEMENTS GROUP/PRIORITY 9 - FM# 4295769					Length: 2.002	*Non-SIS*	
Type of Work: BIKE LANE/SIDEWALK					Lead Agency: FDOT		
					MTP Pg.: 5-3		
2020 MPO CSMP PRIORITY #7 SR-7/US-441, TRANSIT CORRIDOR. OFF-SYSTEM ROADWAYS IMPROVEMENTS BASED ON SR-7 MULTIMODAL IMPROVEMENTS CORRIDOR STUDY UNDER 429576-1 TAFT ST. FROM SR-7 TO 40TH AVE. & SW 45TH ST. FROM TURNPIKE TO SR-7.							
PE	SA	0	0	449,542	32,893	0	482,435
ENV	SU	0	0	0	0	30,000	30,000
Total		0	0	449,542	32,893	30,000	512,435
<i>Prior Years Cost</i>			<i>Future Years Cost</i>		<i>Total Project Cost</i>		<i>512,435</i>

Phase	Fund Source	2021	2022	2023	2024	2025	Total
SR-736/DAVIE BLVD FROM SR-9/I-95 TO SR-5/US-1 - FM# 4441181					Length: 1.846	*Non-SIS*	
Type of Work: ATMS - ARTERIAL TRAFFIC MGMT					Lead Agency: FDOT		
2020 MPO TSM&O/SAFETY PRIORITY# 1					MTP Pg.: 5-3		
PE	DIH	0	0	10,000	0	0	10,000
PE	DDR	0	0	425,093	0	0	425,093
ENV	DDR	0	0	10,000	10,000	0	20,000
Total		0	0	445,093	10,000	0	455,093
<i>Prior Years Cost</i>			<i>Future Years Cost</i>		<i>Total Project Cost</i>		455,093
SR-809/COMMERCIAL BLVD BRIDGE OVER ICWW - FM# 4458911					Length: .114	*Non-SIS*	
Type of Work: BRIDGE REHABILITATION					Lead Agency: FDOT		
COMMERCIAL BLVD BRIDGE OVER ICWW WIDEN BRIDGE TO ACCOMMODATE BIKE/PED FEATURES					MTP Pg.: 5-3		
PDE	DDR	150,000	0	0	0	0	150,000
PDE	DIH	10,000	0	0	0	0	10,000
ENV	DDR	0	10,000	0	0	0	10,000
PE	DIH	0	0	54,141	54,141	0	108,282
PE	DDR	0	0	400,000	382,040	0	782,040
Total		160,000	10,000	454,141	436,181	0	1,060,322
<i>Prior Years Cost</i>			<i>Future Years Cost</i>		<i>Total Project Cost</i>		1,060,322
SR-810/HILLSBORO BLVD. BRIDGE OVER ICWW - FM# 4458913					Length: .085	*Non-SIS*	
Type of Work: BRIDGE REHABILITATION					Lead Agency: FDOT		
WIDEN BRIDGE OVER ICWW TO ACCOMODATE BIKE/PED FEATURES					MTP Pg.: 5-3		
PDE	DDR	150,000	0	0	0	0	150,000
PDE	DIH	10,000	0	0	0	0	10,000
ENV	DDR	0	10,000	0	0	0	10,000
PE	DIH	0	0	56,762	56,762	0	113,524
PE	DDR	0	0	419,889	400,000	0	819,889
Total		160,000	10,000	476,651	456,762	0	1,103,413
<i>Prior Years Cost</i>			<i>Future Years Cost</i>		<i>Total Project Cost</i>		1,103,413

Phase	Fund Source	2021	2022	2023	2024	2025	Total
SR-811/DIXIE HWY NB RTL @ NE 48 STREET - FM# 4311483					Length: .006	*Non-SIS*	
Type of Work: RIGHT OF WAY ACTIVITIES					Lead Agency: FDOT		
					MTP Pg.: 5-3		
FUNDING FOR APPRAISAL AND PURCHASE OF EXTENSION TO EXISTING TCE (IN LIEU OF LEASE)FROM FEC R/R WHICH EXPIRES IN FEB.2021 DECISION TO EXTEND AND ANY NEGOTIATIONS WITH FEC TO BE DONE AFTER RECEIPT OF APPROVED APPRAISAL							
ROW	DS	125,000	0	0	0	0	125,000
	Total	125,000	0	0	0	0	125,000
<i>Prior Years Cost</i>		27,717	<i>Future Years Cost</i>		<i>Total Project Cost</i>		152,717
SR-811/DIXIE HWY NB RTL @ NE 48 STREET - FM# 4311481					Length: .006	*Non-SIS*	
Type of Work: RIGHT OF WAY ACTIVITIES					Lead Agency: FDOT		
					MTP Pg.: 5-3		
LEASE PAYMENT TO FEC R/R, FROM NORTH OF DIXIE HWY TO EAST BOUND 48TH STREET							
ROW	DDR	25,000	25,000	25,000	25,000	25,000	125,000
	Total	25,000	25,000	25,000	25,000	25,000	125,000
<i>Prior Years Cost</i>		273,346	<i>Future Years Cost</i>		<i>Total Project Cost</i>		398,346
SR-814/ATLANTIC BLVD FROM SR-7/US-441 TO SR-9/I-95 - FM# 4441191					Length: 4.318	*Non-SIS*	
Type of Work: ATMS - ARTERIAL TRAFFIC MGMT					Lead Agency: FDOT		
					MTP Pg.: 5-3		
2020 MPO TSM&O/SAFETY PRIORITY# 2							
PE	DIH	0	0	50,000	0	0	50,000
PE	DDR	0	0	535,504	0	0	535,504
ENV	DDR	0	0	10,000	10,000	0	20,000
	Total	0	0	595,504	10,000	0	605,504
<i>Prior Years Cost</i>			<i>Future Years Cost</i>		<i>Total Project Cost</i>		605,504
SR-814/WEST ATLANTIC BLVD RAILROAD CROSSINGS - FM# 4467901					Length: .011	*Non-SIS*	
Type of Work: RAIL SAFETY PROJECT					Lead Agency: FDOT		
					MTP Pg.: 5-36		
RRU	RHH	479,107	0	0	0	0	479,107
	Total	479,107	0	0	0	0	479,107
<i>Prior Years Cost</i>			<i>Future Years Cost</i>		<i>Total Project Cost</i>		479,107

Phase	Fund Source	2021	2022	2023	2024	2025	Total
SR-816/OAKLAND PARK BLV TRANSIT & MOBILITY PROJECTS @ VARIOUS ROADWAYS - FM# 4295695					Length: 6.738	*Non-SIS*	
Type of Work: BIKE LANE/SIDEWALK					Lead Agency: FDOT		
					MTP Pg.: 5-3		
2019 MPO PRIORITY #3 PROJECT PRIORITY 2 FROM FEASIBILITY ON 429569-1.,IMPROVEMENTS INCLUDE TRANSIT SIGNAL PRIORITY (TSP)& BIKE LANES/SIDEWALKS OR SHARROWS AT VARIOUS LOCATIONS ON OFF-SYSTEM ROADS.DESIGN PHASE ON 429569-1. BIKE LANES/ SIDEWALKS R SHARROWS ON: NW 55TH AVE., INVERRARY BLVD. W., 52-02 UWHCA WITH CITY OF FORT LAUDERDALE 52-03 BALANCE FROM CHECK ENVIRON BLVD., MIDDLE RIVER DR. NE 32ND ST., NE 30TH AVE., OAKLAND PARK BLVD. ACCESS ROAD E., OAKLAND PARK BLVD.ACCESS ROAD W., NE 33RD AVE. S., NE 30TH ST. TSP ON SEVEN INTERSECTIONS AT FLAMINGO ROAD AND OAKLAND PARK BLVD.							
CST	ACSU	13,981	0	0	0	0	13,981
Total		13,981	0	0	0	0	13,981
<i>Prior Years Cost</i>		<i>4,110,824</i>	<i>Future Years Cost</i>		<i>Total Project Cost</i>		<i>4,124,805</i>

SR-816/OAKLAND PARK BLVD BRIDGE OVER ICWW - FM# 4458912					Length: .091	*Non-SIS*	
Type of Work: BRIDGE REHABILITATION					Lead Agency: FDOT		
					MTP Pg.: 5-3		
OAKLAND PARK BLVD BRIDGE OVER ICWW WIDEN BRIDGE OVER ICWW TO ACCOMODATE BIKE/PED FEATURES							
PDE	DDR	150,000	0	0	0	0	150,000
PDE	DIH	10,000	0	0	0	0	10,000
ENV	DDR	0	10,000	0	0	0	10,000
PE	DIH	0	0	54,331	54,331	0	108,662
PE	DDR	0	0	434,788	350,000	0	784,788
Total		160,000	10,000	489,119	404,331	0	1,063,450
<i>Prior Years Cost</i>			<i>Future Years Cost</i>		<i>Total Project Cost</i>		<i>1,063,450</i>

SR-816/OAKLAND PARK BLVD OVER CANAL C-13 BRIDGE# 860139 - FM# 4414741					Length: .019	*Non-SIS*	
Type of Work: BRIDGE-REPAIR/REHABILITATION					Lead Agency: FDOT		
					MTP Pg.: 5-3		
SCOUR COUNTERMEASURES							
CST	DIH	31,013	0	0	0	0	31,013
CST	BRRP	616,059	0	0	0	0	616,059
Total		647,072	0	0	0	0	647,072
<i>Prior Years Cost</i>		<i>228,780</i>	<i>Future Years Cost</i>		<i>Total Project Cost</i>		<i>875,852</i>

Phase	Fund Source	2021	2022	2023	2024	2025	Total
SR-817/UNIVERSITY DR @ SHERIDAN ST - FM# 4405701					Length: .120	*Non-SIS*	
Type of Work: ADD TURN LANE(S)					Lead Agency: BROWARD COUNTY BOCC		
					MTP Pg.: 5-4		
CIGP/JPA WITH BROWARD COUNTY EXTEND EBL, WBL, NBR TURN LANE LENGTHS; ADD BIKE LANES TO SHERIDAN ST EAST OF UNIVERSITY DR							
CST	LF	0	452,500	0	0	0	452,500
CST	CIGP	0	452,500	0	0	0	452,500
Total		0	905,000	0	0	0	905,000
<i>Prior Years Cost</i>		150,000	<i>Future Years Cost</i>		<i>Total Project Cost</i>		1,055,000
SR-817/UNIVERSITY DR FR N. OF SR-824/PEMBROKE RD TO N. OF JOHNSON ST - FM# 4435971					Length: 1.747	*Non-SIS*	
Type of Work: BIKE LANE/SIDEWALK					Lead Agency: FDOT		
					MTP Pg.: 5-3		
2020 MPO CSMP PRIORITY #1 CITY OF PEMBROKE PINES BIKE LANE AND SIDEWALK PROJECT. BASED ON FEASIBILITY STUDY DONE UNDER 432066-3 SR 817/UNIVERSITY DRIVE; AT PEMBROKE ROAD & PINES BLVD SAFETY LIGHTING PROJECTS NPV= \$20,991,198; B/C RATIO=17.1; SHSP EMPHASIS AREA= 2 INTERSECTION CRASHES							
PE	DDR	897,428	0	0	0	0	897,428
PE	SA	16,600	16,600	0	0	0	33,200
PE	ACSS	0	135,352	0	0	0	135,352
ENV	ACSS	0	0	30,000	0	0	30,000
CST	DIH	0	0	0	0	89,918	89,918
CST	DDR	0	0	0	0	10,406,290	10,406,290
Total		914,028	151,952	30,000	0	10,496,208	11,592,188
<i>Prior Years Cost</i>			<i>Future Years Cost</i>		<i>Total Project Cost</i>		11,592,188
SR-817/UNIVERSITY DR FROM NW 28TH STREET TO N OF SR-834/SAMPLE ROAD - FM# 4320667					Length: .595	*Non-SIS*	
Type of Work: BIKE LANE/SIDEWALK					Lead Agency: FDOT		
					MTP Pg.: 5-3		
2019 MPO PRIORITY #4 FOR THE CONSTRUCTION OF PROJECTS ON THE SHS IN THE CITY OF CORAL SPRINGS, BASED ON THE UNIVERSITY DRIVE MOBILITY FEASIBILITY STUDY UNDER FPID #432066-3							
CST	DS	0	279,798	0	0	0	279,798
CST	DIH	0	96,331	0	0	0	96,331
CST	SU	0	1,387,634	0	0	0	1,387,634
CST	TALU	0	499,999	0	0	0	499,999
CST	DDR	0	325,114	0	0	0	325,114
Total		0	2,588,876	0	0	0	2,588,876
<i>Prior Years Cost</i>		568,036	<i>Future Years Cost</i>		<i>Total Project Cost</i>		3,156,912

Phase	Fund Source	2021	2022	2023	2024	2025	Total
SR-817/UNIVERSITY DR. FROM N. OF JOHNSON STREET TO S. OF STIRLING RD - FM# 4435974					Length: 1.641	*Non-SIS*	
Type of Work: BIKE LANE/SIDEWALK					Lead Agency: FDOT		
					MTP Pg.: 5-30		
BASED ON FEASIBILITY STUDY DONE UNDER 432066-3 SR-817/UNIVERSITY DRIVE 2019 MPO PRIORITY #4							
PE	TALT	1,121,000	0	0	0	0	1,121,000
ENV	DDR	0	0	10,000	0	0	10,000
Total		1,121,000	0	10,000	0	0	1,131,000
<i>Prior Years Cost</i>			<i>Future Years Cost</i>		<i>Total Project Cost</i>		1,131,000

SR-817/UNIVERSITY DRIVE AT JOHNSON STREET - FM# 4417741					Length: .205	*Non-SIS*	
Type of Work: WIDEN/RESURFACE EXIST LANES					Lead Agency: FDOT		
					MTP Pg.: 5-3		
NPV=\$3,100,934; B/C=31.2; SHSP=2; REPLACE LUMINAIRES ON THE EAST SIDE OF SR-817/UNIVERSITY DR. AT APPROX. 60FT SOUTH AND 80FT NORTH OF JOHNSON ST. WITH LEDS (FDOT POLES); INSTALL LEDS MOUNTED AT A HEIGHT OF 50 FEET ON THE NORTH SIDE OF JOHNSON STREET WIDEN LEFT TURNLANE--REDUCE TRAFFIC SEPARATOR FROM 4 TO 2FT							
RRU	ACSS	0	1,500	0	0	0	1,500
CST	ACSS	0	526,770	0	0	0	526,770
CST	DIH	0	46,356	0	0	0	46,356
Total		0	574,626	0	0	0	574,626
<i>Prior Years Cost</i>		238,293	<i>Future Years Cost</i>		<i>Total Project Cost</i>		812,919

SR-817/UNIVERSITY DRIVE FR N. OF SOUTHGATE BLVD TO N. OF RAMBLEWOOD DR - FM# 4435973					Length: 1.109	*Non-SIS*	
Type of Work: BIKE LANE/SIDEWALK					Lead Agency: FDOT		
					MTP Pg.: 5-3		
2020 MPO CSMP PRIORITY #2 CITY OF CORAL SPRINGS BASED ON FEASIBILITY STUDY DONE UNDER 432066-3 SR 817/UNIVERSITY DRIVE; AT SOUTHGATE BLVD SAFETY LIGHTING PROJECT NPV= \$20,991,198; B/C=17.1; SHSP=2 INTERSECTION CRASHES							
PE	DIH	0	12,502	0	0	0	12,502
PE	DDR	0	753,223	0	0	0	753,223
PE	ACSS	0	75,018	0	0	0	75,018
ENV	ACSS	0	0	30,000	0	0	30,000
CST	DIH	0	0	0	0	85,816	85,816
CST	DDR	0	0	0	0	8,338,986	8,338,986
Total		0	840,743	30,000	0	8,424,802	9,295,545
<i>Prior Years Cost</i>			<i>Future Years Cost</i>		<i>Total Project Cost</i>		9,295,545

Phase	Fund Source	2021	2022	2023	2024	2025	Total
SR-817/UNIVERSITY DRIVE FR S. OF SR-848/STIRLING RD TO N. OF SW 36 ST - FM# 4435972					Length: 2.355	*Non-SIS*	
Type of Work: BIKE LANE/SIDEWALK					Lead Agency: FDOT		
2020 MPO CSMP PRIORITY #3 TOWN OF DAVIE					MTP Pg.: 5-3		
PE	DIH	0	0	19,780	0	0	19,780
PE	DDR	0	0	791,000	0	0	791,000
Total		0	0	810,780	0	0	810,780
<i>Prior Years Cost</i>			<i>Future Years Cost</i>		<i>Total Project Cost</i>		810,780
SR-817/UNIVERSITY DRIVE FROM N OF RIVIERA BLVD TO N SR-824/PEMBROKE RD - FM# 4320668					Length: 1.478	*Non-SIS*	
Type of Work: BIKE LANE/SIDEWALK					Lead Agency: FDOT		
2019 MPO PRIORITY #4 PROJECT ON THE SHS WITHIN THE CITY OF MIRAMAR BASED ON THE UNIVERSITY DRIVE FEASIBILITY STUDY DONE UNDER 432066-3 LIGHTING RETROFIT AT FOLLOWING INTERSECTIONS: RIVIERA BLVD; MIRAMAR PKWY; AND PEMBROKE ROAD					MTP Pg.: 5-3		
CST	ACSS	0	136,573	0	0	0	136,573
CST	DS	0	9,066,793	0	0	0	9,066,793
CST	DIH	0	45,914	47,135	0	0	93,049
CST	DDR	0	1,331,514	0	0	0	1,331,514
Total		0	10,580,794	47,135	0	0	10,627,929
<i>Prior Years Cost</i>		1,613,747	<i>Future Years Cost</i>		<i>Total Project Cost</i>		12,241,676
SR-817/UNIVERSITY DRIVE FROM N OF WB SR-84 TO N OF NW 1ST STREET - FM# 4320669					Length: 1.716	*Non-SIS*	
Type of Work: BIKE LANE/SIDEWALK					Lead Agency: FDOT		
2019 MPO PRIORITY #4 PRIORITY #6 FROM STUDY LOCATED IN THE CITY OF PLANTATION, BASED ON THE FEASIBILITY STUDY DONE UNDER 432066-3 LIGHTING RETROFIT AT THE FOLLOWING INTERSECTIONS: WB SR-84; THE FOUNTAINS; FEDERATED RD; SR-842/BROWARD BLVD					MTP Pg.: 5-3		
CST	ACSS	0	136,577	0	0	0	136,577
CST	DS	0	3,046,852	0	0	0	3,046,852
CST	DIH	0	45,914	47,135	0	0	93,049
CST	SA	0	3,936,979	0	0	0	3,936,979
CST	DDR	0	4,720,452	0	0	0	4,720,452
Total		0	11,886,774	47,135	0	0	11,933,909
<i>Prior Years Cost</i>		1,370,983	<i>Future Years Cost</i>		<i>Total Project Cost</i>		13,304,892

Phase	Fund Source	2021	2022	2023	2024	2025	Total
SR-818/GRIFFIN RD FROM SR-7/US-441 TO ANGLERS AVENUE - FM# 4438461							
Type of Work: LIGHTING							
					Length: 2.448	*SIS*	
					Lead Agency: FDOT		
					MTP Pg.: 5-3		
ANTICIPATED NPV=\$2,300,395;B/C=3.4;REMOVE(1)EXISTING LUMINAIRE;INSTALL(1) NEW POLE WITH 338-WATT LED LUMINAIRES MOUNTED AT A HEIGHT OF 45 FEET; INSTALL (89) NEW LIGHT POLES (THAT AVOID UTILITY CONFLICTS)WITH 130-WATT LED LUMINAIRES MOUNTED AT A HEIGHT OF 35FEET;RETROFIT(65) EXISTING RETROFIT (65)EXISTING HPS COBRA HEAD WITH NEW LED 388-WATT LUMINAIRES							
PE	DIH	13,647	13,647	0	0	0	27,294
PE	ACSS	289,004	0	0	0	0	289,004
ENV	ACSS	10,000	0	0	0	0	10,000
RRU	ACSS	0	10,000	0	0	0	10,000
CST	ACSS	0	0	1,969,937	0	0	1,969,937
CST	DIH	0	0	69,425	0	0	69,425
Total		312,651	23,647	2,039,362	0	0	2,375,660
<i>Prior Years Cost</i>			<i>Future Years Cost</i>		<i>Total Project Cost</i>		2,375,660
<hr/>							
SR-820/HOLLYWOOD BLVD AT SR-9/I-95 INTERCHANGE AND SOUTH 28TH AVENUE - FM# 4399111							
Type of Work: INTERCHANGE IMPROVEMENT							
					Length: .207	*SIS*	
					Lead Agency: FDOT		
					MTP Pg.: 5-4		
NPV=\$1,966,043; B/C=3.2; SHSP=INTERSECTION CRASHES ADD A SECOND NORTHBOUND RIGHT TURN LANE ONTO THE OFF-RAMP; SIGNALIZE THE RIGHT TURN MOVEMENT. REALIGN THE RIGHT TURN LANES BY ELIMINATING THE CHANNELIZED ISLAND;INSTALL OVERHEAD LANE CONTROL SIGNS ON THE NB OFF-RAMP; AS PART OF MAST ARM REPLACMENT TO ACCOMODATE THE NB DUAL RIGH TURN LANES....							
CST	ACSS	1,079,884	0	0	0	0	1,079,884
Total		1,079,884	0	0	0	0	1,079,884
<i>Prior Years Cost</i>		686,461	<i>Future Years Cost</i>		<i>Total Project Cost</i>		1,766,345
<hr/>							
SR-820/HOLLYWOOD BLVD FROM SOUTH 17TH AVENUE AND SOUTH 16TH AVENUE - FM# 4437981							
Type of Work: LIGHTING							
					Length: .234	*Non-SIS*	
					Lead Agency: FDOT		
					MTP Pg.: 5-3		
ANTICIPATED NPV=\$474,032; B/C=5.3;INSTALL (3) NEW LED POLES ON THE WEST SIDE OF THE SR 820/HOLLYWOOD BLVD. AND 17TH AVE INTERSECTION; RETROFIT (12) EXISTING 250-WATT AND 400-WATT HPS COBRA HEAD WITH NEW LED 180-WATT LUMINAIRES. GOES WITH 443797-1							
PE	DIH	11,654	0	0	0	0	11,654
PE	ACSS	40,533	0	0	0	0	40,533
ENV	DDR	10,000	0	0	0	0	10,000
CST	ACSS	0	0	136,925	0	0	136,925
CST	DIH	0	0	12,050	0	0	12,050
Total		62,187	0	148,975	0	0	211,162
<i>Prior Years Cost</i>			<i>Future Years Cost</i>		<i>Total Project Cost</i>		211,162

Phase	Fund Source	2021	2022	2023	2024	2025	Total
SR-820/PINES BLVD FROM US-27 TO NW 196TH AVE - FM# 4449771					Length: 1.486	*Non-SIS*	
Type of Work: PD&E/EMO STUDY					Lead Agency: FDOT		
2020 MPO PRIORITY #7 4L TO 6L; STATE FUNDS ONLY IS R/W NEEDED					MTP Pg.: 5-4		
PDE	DDR	0	0	600,000	2,000,000	0	2,600,000
PDE	DIH	0	0	100,000	0	0	100,000
PE	DIH	0	0	0	0	103,364	103,364
PE	DDR	0	0	0	0	746,518	746,518
Total		0	0	700,000	2,000,000	849,882	3,549,882
<i>Prior Years Cost</i>			<i>Future Years Cost</i>		<i>Total Project Cost</i>		<i>3,549,882</i>

SR-820/PINES BLVD FROM W OF SW 136TH AVE TO E OF NW 118TH AVE - FM# 4462001					Length: 1.550	*Non-SIS*	
Type of Work: RESURFACING					Lead Agency: FDOT		
2020 MPO PRIORITY #34 IS R/W NEEDED					MTP Pg.: 5-3		
PE	DIH	23,409	0	0	0	0	23,409
PE	DDR	523,256	0	0	0	0	523,256
ENV	DDR	0	15,000	0	0	0	15,000
CST	DIH	0	0	0	122,387	0	122,387
CST	DDR	0	0	0	3,472,725	0	3,472,725
Total		546,665	15,000	0	3,595,112	0	4,156,777
<i>Prior Years Cost</i>			<i>Future Years Cost</i>		<i>Total Project Cost</i>		<i>4,156,777</i>

SR-820/PINES BLVD. @ SR-817/UNIVERSITY DR - FM# 4465871					Length: .591	*Non-SIS*	
Type of Work: PD&E/EMO STUDY					Lead Agency: FDOT		
2020 MPO PRIORITY #34 IS R/W NEEDED					MTP Pg.: 5-19		
PDE	DDR	0	0	600,000	2,000,000	0	2,600,000
PDE	DIH	0	0	10,000	0	0	10,000
PE	DIH	0	0	0	0	10,000	10,000
PE	DDR	0	0	0	0	2,000,000	2,000,000
Total		0	0	610,000	2,000,000	2,010,000	4,620,000
<i>Prior Years Cost</i>			<i>Future Years Cost</i>		<i>Total Project Cost</i>		<i>4,620,000</i>

Phase	Fund Source	2021	2022	2023	2024	2025	Total
SR-820/PINES BLVD. @ SR-823/FLAMINGO RD - FM# 4080462					Length: .998	*Non-SIS*	
Type of Work: PD&E/EMO STUDY					Lead Agency: FDOT		
2020 MPO PRIORITY #8 IS R/W NEEDED					MTP Pg.: 5-4		
PDE	DDR	0	0	600,000	2,000,000	0	2,600,000
PDE	DIH	0	0	10,000	0	0	10,000
PE	DIH	0	0	0	0	10,000	10,000
PE	DDR	0	0	0	0	1,655,583	1,655,583
PE	DS	0	0	0	0	344,417	344,417
Total		0	0	610,000	2,000,000	2,010,000	4,620,000
<i>Prior Years Cost</i>			<i>Future Years Cost</i>		<i>Total Project Cost</i>		4,620,000

SR-822/SHERIDAN STREET AT NORTH 46TH AVENUE - FM# 4417701					Length: .264	*Non-SIS*	
Type of Work: TRAFFIC SIGNAL UPDATE					Lead Agency: FDOT		
NPV=\$5,703,031; B/C=11.6 SHSP EMPHASIS AREA(S)- INTERSECTION CRASHES					MTP Pg.: 5-3		
ROW	DIH	54,000	0	0	0	0	54,000
ROW	DDR	452,553	0	0	0	0	452,553
CST	ACSS	0	0	889,898	0	0	889,898
CST	DIH	0	0	45,592	0	0	45,592
Total		506,553	0	935,490	0	0	1,442,043
<i>Prior Years Cost</i>		249,677	<i>Future Years Cost</i>		<i>Total Project Cost</i>		1,691,720

SR-822/SHERIDAN STREET FROM WEST OF NORTH 22ND AVE TO SR-5/US-1 - FM# 4416291					Length: .558	*Non-SIS*	
Type of Work: RESURFACING					Lead Agency: FDOT		
					MTP Pg.: 5-3		
RRU	DDR	20,000	0	0	0	0	20,000
CST	DS	157,217	0	0	0	0	157,217
CST	DIH	52,970	0	0	0	0	52,970
CST	DDR	960,358	0	0	0	0	960,358
Total		1,190,545	0	0	0	0	1,190,545
<i>Prior Years Cost</i>		539,828	<i>Future Years Cost</i>		<i>Total Project Cost</i>		1,730,373

Phase	Fund Source	2021	2022	2023	2024	2025	Total
SR-822/SHERIDAN STREET OVER INTRACOASTAL WATERWAY BRIDGE# 860043 - FM# 4414621					Length: .067	*Non-SIS*	
Type of Work: BRIDGE-REPAIR/REHABILITATION					Lead Agency: FDOT		
MOVABLE BRIDGE REHAB					MTP Pg.: 5-3		
CST	DIH	39,462	29,797	0	0	0	69,259
CST	BRRP	6,679,763	0	0	0	0	6,679,763
CST	DDR	2,356,966	0	0	0	0	2,356,966
INC	DDR	0	300,000	0	0	0	300,000
Total		9,076,191	329,797	0	0	0	9,405,988
<i>Prior Years Cost</i>		<i>971,265</i>	<i>Future Years Cost</i>		<i>Total Project Cost</i>		<i>10,377,253</i>
SR-823/FLAMINGO ROAD @ SR-820/PINES BOULEVARD - FM# 4376051					Length: .107	*Non-SIS*	
Type of Work: LIGHTING					Lead Agency: FDOT		
NPV=\$6,124,731 CURRENTLY A SAFETY CANDIDATE PROJECT SEE WP45 FOR WORK DESCRIPTION					MTP Pg.: 5-3		
CST	ACSS	883,676	0	0	0	0	883,676
CST	SA	29,704	0	0	0	0	29,704
Total		913,380	0	0	0	0	913,380
<i>Prior Years Cost</i>		<i>191,262</i>	<i>Future Years Cost</i>		<i>Total Project Cost</i>		<i>1,104,642</i>
SR-834/SAMPLE RD FROM MILITARY TRAIL TO I-95 SOUTHBOUND ENTRANCE RAMP - FM# 4399101					Length: .484	*Non-SIS*	
Type of Work: TRAFFIC SIGNAL UPDATE					Lead Agency: FDOT		
NPV=\$29,848,189; B/C=7.8; SHSP=2,3,& 4; INSTALL ADDITIONAL 3 SECTION SIGNAL HEADS IN THE EB & WB DIRECTIONS AT ALL SIGNALIZED INTERSECTIONS;INSTALL PEDESTRIAN COUNTDOWN SIGNAL AT ALL INTERSECTIONS; INSTALL NEW LIGHTING ALONG THE NORTH SIDE OF SR-834; IMPLEMENT NEEDED DRAINAGE IMPROVEMENTS AT THE I-95. G/W 441630-1 *SEE WP45 FOR ADD'L*					MTP Pg.: 5-3		
CST	ACSS	1,396,741	0	0	0	0	1,396,741
CST	SA	34,170	0	0	0	0	34,170
Total		1,430,911	0	0	0	0	1,430,911
<i>Prior Years Cost</i>		<i>388,628</i>	<i>Future Years Cost</i>		<i>Total Project Cost</i>		<i>1,819,539</i>

Phase	Fund Source	2021	2022	2023	2024	2025	Total
SR-834/SAMPLE RD FROM SR-817/UNIVERSITY DR TO W OF BELMONTE BLVD - FM# 4461941					Length: 1.428	*Non-SIS*	
Type of Work: RESURFACING					Lead Agency: FDOT		
					MTP Pg.: 5-3		
PE	DIH	16,715	16,715	0	0	0	33,430
PE	DDR	353,958	0	0	0	0	353,958
ENV	DDR	0	15,000	0	0	0	15,000
CST	DIH	0	0	0	87,388	0	87,388
CST	DDR	0	0	0	2,479,644	0	2,479,644
Total		370,673	31,715	0	2,567,032	0	2,969,420
		<i>Prior Years Cost</i>	<i>Future Years Cost</i>		<i>Total Project Cost</i>		2,969,420
SR-834/SAMPLE RD FROM WEST OF SR-845/POWERLINE RD TO MILITARY TRAIL - FM# 4461951					Length: 1.311	*Non-SIS*	
Type of Work: RESURFACING					Lead Agency: FDOT		
					MTP Pg.: 5-3		
PE	DIH	15,837	15,837	0	0	0	31,674
PE	DDR	335,362	0	0	0	0	335,362
ENV	DDR	0	15,000	0	0	0	15,000
CST	DIH	0	0	0	82,797	0	82,797
CST	DDR	0	0	0	2,349,369	0	2,349,369
Total		351,199	30,837	0	2,432,166	0	2,814,202
		<i>Prior Years Cost</i>	<i>Future Years Cost</i>		<i>Total Project Cost</i>		2,814,202
SR-834/SAMPLE ROAD FROM NW 5TH TERRACE TO SR-5/US-1 - FM# 4416301					Length: 1.331	*Non-SIS*	
Type of Work: RESURFACING					Lead Agency: FDOT		
					MTP Pg.: 5-3		
G/W 439910-1							
CST	LF	17,822	0	0	0	0	17,822
RRU	DS	30,000	0	0	0	0	30,000
CST	DS	270,347	0	0	0	0	270,347
CST	DIH	52,664	0	0	0	0	52,664
CST	DDR	2,002,569	0	0	0	0	2,002,569
Total		2,373,402	0	0	0	0	2,373,402
		<i>Prior Years Cost</i>	<i>Future Years Cost</i>		<i>Total Project Cost</i>		2,894,965

Phase	Fund Source	2021	2022	2023	2024	2025	Total
SR-838/SUNRISE BLVD @ NW 16 AVE - FM# 4391591							
Type of Work: TRAFFIC SIGNALS							
					Length: .057	*Non-SIS*	
					Lead Agency: FDOT		
					MTP Pg.: 5-3		
B/C RATIO=14.5; NPV=7,474,465; SHSP=INTERSECTION CRASHES SAFETY COMPONENTS: INTERSECTION IMPROVEMENTS AND TRAFFIC SIGNAL UPDATES; APPROVED BY J. SANTOS 10/3/2016 8/18/16: PROJECT CONVERTED FROM PUSH BUTTON TO SAFETY							
ROW	ACSS	12,113	16,350	0	0	0	28,463
	Total	12,113	16,350	0	0	0	28,463
<i>Prior Years Cost</i>		<i>1,284,534</i>	<i>Future Years Cost</i>		<i>Total Project Cost</i>		<i>1,312,997</i>
SR-838/SUNRISE BLVD FROM NW 34TH AVE TO SR-845/POWERLINE ROAD - FM# 4438441							
Type of Work: LIGHTING							
					Length: 2.396	*Non-SIS*	
					Lead Agency: FDOT		
					MTP Pg.: 5-3		
NPV=\$8,696,340;B/C=29.6 REMOVE 4 EXISTING POLES; RETROFIT 85 EXISTING HPS LUMINAIRES WITH 288WATT LED.RETROFIT 4 EXISTING HPS WITH 130WATT LED. INSTALL 4 NEW POLES WITH 288WATT LED MOUNT @ 45FT TO REPLACE KNOCKDOWN POLES. INSTALL 10 NEW POLE WITH 88WATT LED MOUNT @ 35FEET TO AVOID UTILITY CONFLICT.							
PE	DIH	19,866	19,866	0	0	0	39,732
ENV	DDR	10,000	0	0	0	0	10,000
RRU	ACSS	0	15,000	0	0	0	15,000
CST	ACSS	0	0	466,860	0	0	466,860
CST	DIH	0	0	41,083	0	0	41,083
	Total	29,866	34,866	507,943	0	0	572,675
<i>Prior Years Cost</i>		<i>287,299</i>	<i>Future Years Cost</i>		<i>Total Project Cost</i>		<i>859,974</i>
SR-838/SUNRISE BLVD FROM SR-5/US-1/SEARSTOWN TO E OF NE 10TH AVENUE - FM# 4417211							
Type of Work: ADD LEFT TURN LANE(S)							
					Length: .618	*Non-SIS*	
					Lead Agency: FDOT		
					MTP Pg.: 5-3		
TSM&O IMPROVEMENTS W/WIDENING FOR AN ADDITIONAL WB LEFT TURN LANE AT US-1 (SEARSTOWN INTERSECTION) 32-02= UNTILITY COORDINATION							
CST	DIH	0	41,638	0	0	0	41,638
CST	DDR	0	731,176	0	0	0	731,176
	Total	0	772,814	0	0	0	772,814
<i>Prior Years Cost</i>		<i>246,953</i>	<i>Future Years Cost</i>		<i>Total Project Cost</i>		<i>1,019,767</i>

Phase	Fund Source	2021	2022	2023	2024	2025	Total
SR-838/SUNRISE BLVD OVER INTRACOASTAL WATERWAY BRIDGE #860466 & 860467 - FM# 4414561					Length: .069	*Non-SIS*	
Type of Work: BRIDGE-REPAIR/REHABILITATION					Lead Agency: FDOT		
SCOUR COUNTERMEASURES GOES WITH 446181-1					MTP Pg.: 5-3		
PE	DIH	50,000	50,000	0	0	0	100,000
PE	BRRP	900,000	0	0	0	0	900,000
ENV	BRRP	0	10,000	0	0	0	10,000
CST	DIH	0	0	0	80,724	83,122	163,846
CST	BRRP	0	0	0	18,438,550	0	18,438,550
CST	DDR	0	0	0	47,223	0	47,223
Total		950,000	60,000	0	18,566,497	83,122	19,659,619
<i>Prior Years Cost</i>			<i>Future Years Cost</i>		<i>Total Project Cost</i>		19,659,619
SR-838/SUNRISE BLVD W OF MIDDLE RIVER DRIVE TO EAST OF NW 26TH AVE - FM# 4461811					Length: .474	*Non-SIS*	
Type of Work: RESURFACING					Lead Agency: FDOT		
GOES WITH 441456-1					MTP Pg.: 5-3		
PE	DIH	12,253	12,253	0	0	0	24,506
PE	DDR	175,000	0	0	0	0	175,000
ENV	DDR	0	15,000	0	0	0	15,000
CST	DIH	0	0	0	40,840	0	40,840
CST	DDR	0	0	0	796,390	0	796,390
Total		187,253	27,253	0	837,230	0	1,051,736
<i>Prior Years Cost</i>			<i>Future Years Cost</i>		<i>Total Project Cost</i>		1,051,736
SR-838/SUNRISE BOULEVARD AT SR-845/POWERLINE ROAD - FM# 4417711					Length: .100	*Non-SIS*	
Type of Work: TRAFFIC SIGNAL UPDATE					Lead Agency: FDOT		
NPV=\$3,481,539; B/C=6.9 SHSP EMPHASIS AREA(S)- INTERSECTION & VULNERABLE ROAD USER CRASHES					MTP Pg.: 5-3		
CST	ACSS	0	677,382	0	0	0	677,382
CST	DIH	0	34,737	0	0	0	34,737
Total		0	712,119	0	0	0	712,119
<i>Prior Years Cost</i>		183,701	<i>Future Years Cost</i>		<i>Total Project Cost</i>		895,820

Phase	Fund Source	2021	2022	2023	2024	2025	Total
SR-84 AT WESTON ROAD INTERSECTION IMPROVEMENTS - FM# 4456551							
Type of Work: ADD TURN LANE(S)							
					Length: .655	*Non-SIS*	
					Lead Agency: FDOT		
					MTP Pg.: 5-3		
PROVIDE ADDITIONAL WB LEFT TURN AND LENGTHEN EXISTING WB STORAGE FOR SR-84. REQUIRES WIDENING OF WESTON RD TO RECEIVE ADDITIONAL LEFT TURN LANE. NO R/W NEEDED							
PE	DIH	26,175	26,175	0	0	0	52,350
PE	DDR	327,196	0	0	0	0	327,196
ENV	DDR	10,000	0	0	0	0	10,000
Total		363,371	26,175	0	0	0	389,546
<i>Prior Years Cost</i>							
			<i>Future Years Cost</i>				
						<i>Total Project Cost</i>	389,546
SR-84 FROM GLADES PARKWAY TO WESTON ROAD - FM# 4381171							
Type of Work: BIKE LANE/SIDEWALK							
					Length: 7.596	*Non-SIS*	
					Lead Agency: FDOT		
					MTP Pg.: 5-3		
2015 MPO PRIORITY #3 BROWARD MPO CSLIP PROJECT SR-84 EASTBOUND AND WESTBOUND DIRECTION FDOT TO ADMINISTER PROJECT ON BEHALF OF CITY OF WESTON G/W 441668-1							
CST	TALT	1,051,553	0	0	0	0	1,051,553
CST	ACSU	3,078,000	0	0	0	0	3,078,000
CST	DIH	47,884	43,033	0	0	0	90,917
CST	DDR	668,255	0	0	0	0	668,255
Total		4,845,692	43,033	0	0	0	4,888,725
<i>Prior Years Cost</i>		<i>1,795,227</i>					
			<i>Future Years Cost</i>				
						<i>Total Project Cost</i>	6,683,952
SR-84 RAIL MONITORING & 4 FEC CROSSINGS - FM# 4417591							
Type of Work: ITS COMMUNICATION SYSTEM							
					Length: 1.710	*SIS*	
					Lead Agency: FDOT		
					MTP Pg.: 5-3		
CROSSINGS: OAKLAND PARK BLVD, SUNRISE BLVD, PEMBROKE ROAD, HALLANDALE BEACH BLVD 2019 MPO PRIORITY #16/TSM&O							
RRU	DDR	0	35,000	0	0	0	35,000
CST	DITS	0	0	1,332,006	0	0	1,332,006
CST	DIH	0	0	53,453	0	0	53,453
CST	DDR	0	0	249,875	0	0	249,875
Total		0	35,000	1,635,334	0	0	1,670,334
<i>Prior Years Cost</i>		<i>478,013</i>					
			<i>Future Years Cost</i>				
						<i>Total Project Cost</i>	2,148,347

Phase	Fund Source	2021	2022	2023	2024	2025	Total
SR-842/BROWARD BLVD FR SR-817/UNIVERSITY DR. TO EAST OF SW 54TH AVENUE - FM# 4442651					Length: 1.966	*Non-SIS*	
Type of Work: RESURFACING					Lead Agency: FDOT		
					MTP Pg.: 5-3		
INCLUDES LIGHTING RETROFIT FOR THE FOLLOWING INTERSECTIONS: EL DORADO PKWY; NW 70 AVE; NW 69 AVE; SW 59 AVE; SW 54 AVE; EAST ACRE DRIVE							
ENV	DDR	5,000	0	0	0	0	5,000
CST	ACSS	0	53,023	0	0	0	53,023
CST	DIH	0	130,478	0	0	0	130,478
CST	DDR	0	3,517,635	0	0	0	3,517,635
Total		5,000	3,701,136	0	0	0	3,706,136
<i>Prior Years Cost</i>		<i>1,351,518</i>	<i>Future Years Cost</i>		<i>Total Project Cost</i>		<i>5,057,654</i>
SR-842/BROWARD BLVD FROM WEST OF NW 42 AVE TO WEST OF SW 22 AVE - FM# 4460941					Length: 1.980	*Non-SIS*	
Type of Work: RESURFACING					Lead Agency: FDOT		
					MTP Pg.: 5-3		
G/W 441799-1							
PE	DIH	27,757	27,757	0	0	0	55,514
PE	DDR	750,000	0	0	0	0	750,000
ENV	DDR	0	15,000	0	0	0	15,000
CST	DIH	0	0	141,203	0	0	141,203
CST	DDR	0	0	4,006,643	0	0	4,006,643
Total		777,757	42,757	4,147,846	0	0	4,968,360
<i>Prior Years Cost</i>		<i>9,634</i>	<i>Future Years Cost</i>		<i>Total Project Cost</i>		<i>4,977,994</i>
SR-842/BROWARD BLVD. FROM NW/SW 7TH AVE TO EAST OF SR-5/US-1/FED HWY - FM# 4433091					Length: .846	*SIS*	
Type of Work: INTERSECTION IMPROVEMENT					Lead Agency: FDOT		
					MTP Pg.: 5-5		
REMOVE PAVERS AT NW/SW 7TH AVE, ANDREWS AVE, SE 3RD AVE, AND SE 6TH AVE. INTERSECTIONS ON BROWARD BLVD. AND REPLACE WITH FULL DEPTH ASPHALT. 52-02:UWHCA CITY OF FTL(ADJUST MANHOLES/VALVE BOXES) 52-02:CHECK 688867=\$17,234.87 REC 2/19/20 *SEE WP45**							
CST	LF	17,235	0	0	0	0	17,235
CST	DS	1,383,559	0	0	0	0	1,383,559
CST	DIH	48,781	0	0	0	0	48,781
INC	DS	0	100,000	0	0	0	100,000
Total		1,449,575	100,000	0	0	0	1,549,575
<i>Prior Years Cost</i>		<i>276,454</i>	<i>Future Years Cost</i>		<i>Total Project Cost</i>		<i>1,826,029</i>

Phase	Fund Source	2021	2022	2023	2024	2025	Total
SR-842/BROWARD BOULEVARD FROM SR-7/US-441 TO WEST OF W 27TH AVENUE - FM# 4417991					Length: 1.483	*Non-SIS*	
Type of Work: LIGHTING					Lead Agency: FDOT		
					MTP Pg.: 5-3		
NPV=\$5,170,310; B/C=7.6 SHSP EMPHASIS AREA(S)- INTERSECTION AND VULNERABLE ROAD USER CRASHES. RELOCATION OF THE TRANSIT BUS STOP. G/W 446094-1 NO R/W NEEDED PER K.JASMIN EMAIL 2/18/20, WPCR TO FOLLOW.							
ROW	DIH	0	18,000	0	0	0	18,000
ROW	ACSS	0	131,745	0	0	0	131,745
CST	ACSS	0	0	954,643	0	0	954,643
CST	SA	0	0	48,956	0	0	48,956
Total		0	149,745	1,003,599	0	0	1,153,344
<i>Prior Years Cost</i>		276,359	<i>Future Years Cost</i>		<i>Total Project Cost</i>		1,429,703
SR-844/14TH STREET CAUSEWAY OVER INTRACOASTAL WATERWAY BRIDGE# 860060 - FM# 4414731					Length: .067	*Non-SIS*	
Type of Work: BRIDGE - PAINTING					Lead Agency: FDOT		
					MTP Pg.: 5-3		
BRIDGE PAINTING							
CST	DIH	75,597	0	0	0	0	75,597
CST	BRRP	2,124,457	0	0	0	0	2,124,457
Total		2,200,054	0	0	0	0	2,200,054
<i>Prior Years Cost</i>		192,636	<i>Future Years Cost</i>		<i>Total Project Cost</i>		2,392,690
SR-845/POWERLINE RD FR SR-870/COMMERCIAL BLVD TO SR-814/ATLANTIC BLVD - FM# 4461961					Length: 2.961	*Non-SIS*	
Type of Work: RESURFACING					Lead Agency: FDOT		
					MTP Pg.: 5-3		
PE	DIH	32,830	32,830	0	0	0	65,660
PE	DDR	617,980	0	0	0	0	617,980
ENV	DDR	0	15,000	0	0	0	15,000
CST	DIH	0	0	0	48,275	16,570	64,845
CST	DDR	0	0	0	4,964,796	0	4,964,796
Total		650,810	47,830	0	5,013,071	16,570	5,728,281
<i>Prior Years Cost</i>		14,433	<i>Future Years Cost</i>		<i>Total Project Cost</i>		5,742,714

Phase	Fund Source	2021	2022	2023	2024	2025	Total
SR-845/POWERLINE RD FROM N OF SR-810/HILLSBORO BLVD TO PB COUNTY LINE - FM# 4399091					Length: .690	*Non-SIS*	
Type of Work: LIGHTING					Lead Agency: FDOT		
					MTP Pg.: 5-3		
NPV=1,205,714; B/C=5.6; INSTALL STREET LIGHTS ON DEDICATED POLES (14 POLES-400W, MOUNTING HEIGHT 50 FEET W/15 FOOT ARMS) ON THE WEST SIDE OF SR-845; COORDINATE WITH FP&L TO INSTALL STREET LIGHTS (12 LUMINAIRES-200W, MOUNTING HEIGHT 30 FEET W/10 FOOT ARMS) ON THE EAST SIDE OF SR-845 SHSP EMPHASIS AREA=INTERSECTION CRASHES							
CST	ACSS	648,483	0	0	0	0	648,483
Total		648,483	0	0	0	0	648,483
<i>Prior Years Cost</i>		<i>228,147</i>	<i>Future Years Cost</i>		<i>Total Project Cost</i>		<i>876,630</i>
SR-845/POWERLINE RD FROM SOUTH OF NW 30 PLACE TO S OF WEST DRIVE - FM# 4460961					Length: 2.799	*Non-SIS*	
Type of Work: RESURFACING					Lead Agency: FDOT		
					MTP Pg.: 5-3		
PE	DIH	37,037	37,037	0	0	0	74,074
PE	DDR	697,165	0	0	0	0	697,165
ENV	DDR	0	15,000	0	0	0	15,000
CST	DIH	0	0	52,990	18,154	0	71,144
CST	DDR	0	0	1,589,719	0	0	1,589,719
CST	NHRE	0	0	3,860,005	0	0	3,860,005
Total		734,202	52,037	5,502,714	18,154	0	6,307,107
<i>Prior Years Cost</i>			<i>Future Years Cost</i>		<i>Total Project Cost</i>		<i>6,307,107</i>
SR-845/POWERLINE RD FROM SW 10TH ST TO BROWARD/PALM BEACH COUNTY LINE - FM# 4463781					Length: 1.495	*Non-SIS*	
Type of Work: PD&E/EMO STUDY					Lead Agency: FDOT		
					MTP Pg.: 5-11		
2020 MPO PRIORITY# 9 WIDEN FROM 4 TO 6 LANES IS R/W NEEDED							
PDE	DDR	0	0	0	0	500,000	500,000
Total		0	0	0	0	500,000	500,000
<i>Prior Years Cost</i>			<i>Future Years Cost</i>		<i>Total Project Cost</i>		<i>500,000</i>

Phase	Fund Source	2021	2022	2023	2024	2025	Total
SR-845/POWERLINE ROAD AT NW 13TH STREET - FM# 4417961					Length: .186	*Non-SIS*	
Type of Work: LIGHTING					Lead Agency: FDOT		
NPV=\$1,196,834; B/C=7.0; UPGRADE LIGHTING SHSP EMPHASIS AREA(S)- INTERSECTION CRASHES G/W 441774-1					MTP Pg.: 5-3		
CST	ACSS	0	278,577	0	0	0	278,577
CST	DIH	0	24,520	0	0	0	24,520
Total		0	303,097	0	0	0	303,097
<i>Prior Years Cost</i>		171,218	<i>Future Years Cost</i>		<i>Total Project Cost</i>		474,315
SR-848/STIRLING ROAD @ NORTH PARK RD/33RD AVE - FM# 4435281					Length: .037	*Non-SIS*	
Type of Work: TRAFFIC SIGNAL UPDATE					Lead Agency: FDOT		
DESIGN AND RW ACQUISITION TO UPGRADE THE EXISTING SIGNAL TO MAST ARMS; CONSTRUCTION VIA PB					MTP Pg.: 5-3		
ROW	DS	0	0	642,953	0	0	642,953
ROW	DIH	0	0	36,000	0	0	36,000
Total		0	0	678,953	0	0	678,953
<i>Prior Years Cost</i>		172,904	<i>Future Years Cost</i>		<i>Total Project Cost</i>		851,857
SR-848/STIRLING ROAD OVER C-10 CANAL BRIDGE #860591 - FM# 4413791					Length: .021	*Non-SIS*	
Type of Work: BRIDGE-REPAIR/REHABILITATION					Lead Agency: FDOT		
					MTP Pg.: 5-3		
CST	DIH	11,463	0	0	0	0	11,463
CST	BRRP	245,313	0	0	0	0	245,313
Total		256,776	0	0	0	0	256,776
<i>Prior Years Cost</i>		196,671	<i>Future Years Cost</i>		<i>Total Project Cost</i>		453,447

Phase	Fund Source	2021	2022	2023	2024	2025	Total
SR-849/31ST AVE FR MLK BLVD/COCONUT CREEK PKWY TO SR-814/ATLANTIC BLVD - FM# 4457191							
Type of Work: LIGHTING							
					Length: .857	*Non-SIS*	
					Lead Agency: FDOT		
					MTP Pg.: 1-7		
NPV=479,546; B/C=2.2; SHSP EMPHASIS 3=VULNERABLE ROAD USERS SR-814/ATLANTIC BLVD. & MLK BLVD./COCONUT CREEK PARKWAY; COORDINATE WITH FPL TO RETRO EXISTING LIGHTING ON WEST SIDE WITH LED LUMINAIRES; RETRO LIGHTING OF INTERSECTION SR-849/NW 31ST AVE. & SR-814/ATLANTIC BLVD;							
PE	SA	10,000	0	0	0	0	10,000
PE	ACLD	250,000	0	0	0	0	250,000
ENV	ACSS	0	30,000	0	0	0	30,000
Total		260,000	30,000	0	0	0	290,000
<i>Prior Years Cost</i>							
			<i>Future Years Cost</i>				
						<i>Total Project Cost</i>	290,000
SR-869/ SW 10TH STREET FROM SR-845/ POWERLINE ROAD TO MILITARY TRAIL - FM# 4398912							
Type of Work: LANDSCAPING							
					Length: 1.443	*SIS*	
					Lead Agency: FDOT		
					MTP Pg.: 5-3		
STANDALONE DEPENDENT PROJECT ON SR-869/SW 10 ST CORRIDOR TO FOLLOW DESIGN BUILD FM# 439891-1 DESIGN WILL BE ADVERTISED W/ FM# 436964-3							
PE	DIH	0	0	0	0	51,000	51,000
PE	DDR	0	0	0	0	450,000	450,000
Total		0	0	0	0	501,000	501,000
<i>Prior Years Cost</i>							
			<i>Future Years Cost</i>	4,564,666			
						<i>Total Project Cost</i>	5,065,666

Phase	Fund Source	2021	2022	2023	2024	2025	Total
SR-869/SW 10 ST FROM W OF SR-845/POWERLINE RD TO WEST OF MILITARY TRL - FM# 4398911					Length: 2.658	*SIS*	
Type of Work: ADD LANES					Lead Agency: FDOT		
2020 MPO HIGHWAY PRIORITY #1					MTP Pg.: 5-5		
ROW	BNIR	7,500,000	0	0	0	0	7,500,000
ROW	DS	1,028,760	0	0	0	0	1,028,760
RRU	ACNP	38,000,000	0	0	0	0	38,000,000
PE	DI	0	2,875,000	0	0	0	2,875,000
DSB	ACNP	0	0	147,863,533	334,000	333,000	148,530,533
DSB	DI	0	0	105,378,615	0	0	105,378,615
DSB	DDR	0	0	951,280	0	0	951,280
DSB	GMR	0	0	9,749,798	0	0	9,749,798
DSB	STED	0	0	13,064,153	0	0	13,064,153
DSB	PKYI	0	0	97,387,387	0	0	97,387,387
Total		46,528,760	2,875,000	374,394,766	334,000	333,000	424,465,526
<i>Prior Years Cost</i>		<i>37,011,801</i>	<i>Future Years Cost</i>		<i>333,000</i>	<i>Total Project Cost</i>	
						<i>461,810,327</i>	

SR-870/COMMERCIAL BLVD FR SR-845/POWERLINE RD TO W TRADEWINDS AVE - FM# 4461821					Length: 3.356	*SIS*	
Type of Work: RESURFACING					Lead Agency: FDOT		
G/W: 441944-1;441944-2;446182-1					MTP Pg.: 5-3		
PE	DIH	35,478	35,478	0	0	0	70,956
PE	DDR	667,827	0	0	0	0	667,827
ENV	DDR	0	15,000	0	0	0	15,000
CST	DS	0	0	0	4,637,221	0	4,637,221
CST	DIH	0	0	0	52,169	17,906	70,075
CST	DDR	0	0	0	728,044	0	728,044
Total		703,305	50,478	0	5,417,434	17,906	6,189,123
<i>Prior Years Cost</i>			<i>Future Years Cost</i>			<i>Total Project Cost</i>	
						<i>6,189,123</i>	

Phase	Fund Source	2021	2022	2023	2024	2025	Total
SR-870/COMMERCIAL BLVD FROM ROCK ISLAND ROAD TO ANDREWS AVENUE - FM# 4419442					Length: 4.851	*Non-SIS*	
Type of Work: TRAFFIC OPS IMPROVEMENT					Lead Agency: FDOT		
					MTP Pg.: 5-3		
ANTICIPATED NPV=\$16,463,201; B/C=10.3 DEPLOY ADAPTIVE TRAFFIC CONTROL SYSTEM (ATCS) G/W: 441944-1 & 446182-1 2019 MPO PRIORITY #16/TSM&O							
PE	DIH	0	13,563	13,563	0	0	27,126
PE	ACSS	0	287,222	0	0	0	287,222
ENV	ACSS	0	10,000	0	0	0	10,000
RRU	ACSS	0	0	25,000	0	0	25,000
CST	ACSS	0	0	0	2,012,126	0	2,012,126
CST	SA	0	0	0	70,912	0	70,912
Total		0	310,785	38,563	2,083,038	0	2,432,386
<i>Prior Years Cost</i>			<i>Future Years Cost</i>		<i>Total Project Cost</i>		2,432,386
SR-870/COMMERCIAL BLVD FROM ROCK ISLAND ROAD TO SR-5/US-1 - FM# 4419441					Length: 6.778	*SIS*	
Type of Work: ATMS - ARTERIAL TRAFFIC MGMT					Lead Agency: FDOT		
					MTP Pg.: 5-3		
INSTALL ADAPTIVE TRAFFIC CONTROL SYSTEM AND ATMS G/W: 441944-2 & 446182-1 2019 MPO PRIORITY #16/TSM&O							
PE	DITS	0	675,000	0	0	0	675,000
CST	DIH	0	0	0	144,851	0	144,851
CST	DDR	0	0	0	4,099,729	0	4,099,729
Total		0	675,000	0	4,244,580	0	4,919,580
<i>Prior Years Cost</i>			<i>Future Years Cost</i>		<i>Total Project Cost</i>		4,919,580
SR-870/COMMERCIAL BLVD WB ON RAMP TO I-95 SB - FM# 4434621					Length: .147	*SIS*	
Type of Work: BRIDGE - PAINTING					Lead Agency: FDOT		
					MTP Pg.: 5-3		
BRIDGE PAINTING							
RRU	BRRP	0	100,000	0	0	0	100,000
CST	DIH	0	50,345	0	0	0	50,345
CST	BRRP	0	980,850	0	0	0	980,850
ENV	BRRP	0	10,000	5,000	0	0	15,000
Total		0	1,141,195	5,000	0	0	1,146,195
<i>Prior Years Cost</i>		128,696	<i>Future Years Cost</i>		<i>Total Project Cost</i>		1,274,891

Phase	Fund Source	2021	2022	2023	2024	2025	Total
SR-9/I-95 @ COPANS RD FR S OF NB EXIT RAMP TO N OF SB TO WB EXIT RAMP - FM# 4369621					Length: 3.618	*SIS*	
Type of Work: INTERCHANGE JUSTIFICA/MODIFICA					Lead Agency: FDOT		
					MTP Pg.: 5-5		
COMBINE THE SB TO EB EXIT, SB TO WB EXIT AND WB TO SB ENTRANCE RAMP ONTO A SINGLE RAMP, PHYSICALLY SEPARATED FACILITY FROM THE THE MAINLINE. PROVIDE A TWO-LANE SB EXIT RAMP WITH A CHOICE LANE FOR THE OUTSIDE GP LANE. COMBINE THE NB ENTRANCE RAMP ONTO A SINGLE RAMP, PHYSICALLY SEPARATED FACILITY FROM THE THE MAINLINE.							
INC	DDR	0	400,000	0	0	0	400,000
Total		0	400,000	0	0	0	400,000
<i>Prior Years Cost</i>		35,306,448	<i>Future Years Cost</i>		<i>Total Project Cost</i>		35,706,448
SR-9/I-95 @ SR-834/SAMPLE RD FR S OF NB EXIT RAMP TO N OF NB ENT. RAMP - FM# 4369581					Length: 3.055	*SIS*	
Type of Work: INTERCHANGE JUSTIFICA/MODIFICA					Lead Agency: FDOT		
					MTP Pg.: 5-5		
INTERCHANGE MODIFICATION: REALIGN, WIDEN & RELOCATE GORE OF NB EXIT RAMP, COMBINE THE EB TO NB AND WB TO NB ENTRANCE RAMP INTO A PHYSICALLY SEPARATED ROADWAY.							
ROW	DDR	16,495	135,003	0	0	0	151,498
PE	DDR	0	150,000	0	0	0	150,000
RRU	DI	0	590,000	0	0	0	590,000
CST	DI	0	0	18,935,451	0	0	18,935,451
CST	ACNP	0	0	2,982,911	0	0	2,982,911
Total		16,495	875,003	21,918,362	0	0	22,809,860
<i>Prior Years Cost</i>		2,494,505	<i>Future Years Cost</i>		<i>Total Project Cost</i>		25,704,365
SR-9/I-95 @ SR-842/BROWARD BOULEVARD - FM# 4355131					Length: 4.778	*SIS*	
Type of Work: INTERCHANGE - ADD LANES					Lead Agency: FDOT		
					MTP Pg.: 5-5		
ULTIMATE INTERCHANGE IMPROVEMENTS WIDEN/RESURFACE SR-842 BRIDGES OVER I-95 AND OVER SFRC/P&R. WIDEN/RESURFACE SB EXIT RAMP. NEW DIRECT CONNECTION BRAIDED RAMPS TO/FROM EXPRESS LANES AND GENERAL PURPOSE EXIT AND ENTRANCE RAMP. RESURFACE LANES TO PARK & RIDE LOT.							
PE	ACNP	8,600,000	0	0	0	0	8,600,000
ENV	ACNP	30,000	50,000	0	0	0	80,000
ROW	BNIR	0	1,000,000	0	0	0	1,000,000
ROW	DIH	0	288,000	0	0	0	288,000
ROW	DDR	0	982,640	3,749,996	5,780,466	0	10,513,102
ROW	DS	0	0	500,000	0	0	500,000
Total		8,630,000	2,320,640	4,249,996	5,780,466	0	20,981,102
<i>Prior Years Cost</i>		3,358,777	<i>Future Years Cost</i>		<i>Total Project Cost</i>		218,588,702

Phase	Fund Source	2021	2022	2023	2024	2025	Total
SR-9/I-95 @ SUNRISE BLVD. INTERCHANGE IMPROVEMENT - FM# 4355141					Length: .946	*SIS*	
Type of Work: INTERCHANGE IMPROVEMENT					Lead Agency: FDOT		
					MTP Pg.: 5-5		
RRU	STED	0	200,000	0	0	0	200,000
ROW	DIH	0	50,000	0	0	0	50,000
ROW	DDR	0	1,491,138	3,650,000	0	0	5,141,138
CST	DI	0	0	0	21,632,585	0	21,632,585
CST	STED	0	0	0	3,266,078	0	3,266,078
CST	ACNP	0	0	0	2,358,140	0	2,358,140
Total		0	1,741,138	3,650,000	27,256,803	0	32,647,941
<i>Prior Years Cost</i>		<i>3,211,132</i>	<i>Future Years Cost</i>		<i>Total Project Cost</i>		<i>35,859,073</i>
SR-9/I-95 AT DAVIE BOULEVARD - FM# 4391711					Length: 4.963	*SIS*	
Type of Work: INTERCHANGE - ADD LANES					Lead Agency: FDOT		
					MTP Pg.: 5-5		
BASED ON I-95 BROWARD INTERCHANGE MASTER PLAN CONCEPT.							
PDE	ACNP	0	0	510,000	2,000,000	0	2,510,000
PDE	SA	0	0	0	75,000	0	75,000
Total		0	0	510,000	2,075,000	0	2,585,000
<i>Prior Years Cost</i>			<i>Future Years Cost</i>		<i>29,718,811</i>	<i>Total Project Cost</i>	
						<i>32,303,811</i>	
SR-9/I-95 AT SR-816/OAKLAND PARK BOULEVARD - FM# 4391721					Length: 3.351	*SIS*	
Type of Work: INTERCHANGE - ADD LANES					Lead Agency: FDOT		
					MTP Pg.: 5-5		
BASED ON I-95 BROWARD INTERCHANGE MASTER PLAN CONCEPT. INCLUDES INTERSECTION AT SR-845/POWERLINE RD AND SR-816/OAKLAND PARK BLVD R/W NEEDED							
PDE	ACNP	0	0	510,000	2,000,000	0	2,510,000
PDE	SA	0	0	0	75,000	0	75,000
Total		0	0	510,000	2,075,000	0	2,585,000
<i>Prior Years Cost</i>			<i>Future Years Cost</i>		<i>5,435,000</i>	<i>Total Project Cost</i>	
						<i>8,020,000</i>	

Phase	Fund Source	2021	2022	2023	2024	2025	Total
SR-9/I-95 FR MIAMI-DADE/BROWARD COUNTY LINE TO PALM BEACH COUNTY LINE - FM# 4331088					Length: 25.307	*SIS*	
Type of Work: PRELIM ENG FOR FUTURE CAPACITY					Lead Agency: FDOT		
CORRIDOR DESIGN CONSULTANT CONTRACT #2 FOR I-95 PHASE 3 CORRIDOR-433108 1					MTP Pg.: 5-5		
CST	ACNP	1,500,000	250,000	0	0	0	1,750,000
	Total	1,500,000	250,000	0	0	0	1,750,000
<i>Prior Years Cost</i>		16,473,371	<i>Future Years Cost</i>		<i>Total Project Cost</i>		18,223,371
SR-9/I-95 FROM N OF SUNRISE TO S OF SW 10TH STREET - FM# 4331087					Length: 10.000	*SIS*	
Type of Work: LANDSCAPING					Lead Agency: FDOT		
STANDALONE DEPENDENT PROJECT ALONG I-95 CORRIDOR AND SAMPLE ROAD INTERCHANGE. MINOR IMPROVEMENTS AT INTERCHANGES WITH ATLANTIC AND COPANS. I-95 EXPRESS PHASE 3A-1, 3A-2,3B-1 BROWARD.					MTP Pg.: 5-3		
CST	DS	0	0	99,999	0	0	99,999
CST	DIH	0	0	52,646	0	0	52,646
CST	DDR	0	0	1,348,659	0	0	1,348,659
	Total	0	0	1,501,304	0	0	1,501,304
<i>Prior Years Cost</i>		200,478	<i>Future Years Cost</i>		<i>Total Project Cost</i>		1,701,782
SR-9/I-95 FROM N. OF SR-838/SUNRISE BLVD TO S. OF CYPRESS CREEK ROAD - FM# 4331082					Length: 2.500	*SIS*	
Type of Work: LANDSCAPING					Lead Agency: FDOT		
STANDALONE DEPENDENT PROJECT FOR FOR SR-816/OAKLAND PARK BLVD INTERCHANGE AND SR-870/COMMERCIAL BLVD INTERCHANGE. LIMITS OF I-95 EXPRESS					MTP Pg.: 5-3		
CST	DIH	89,466	0	0	0	0	89,466
CST	DDR	2,538,075	0	0	0	0	2,538,075
	Total	2,627,541	0	0	0	0	2,627,541
<i>Prior Years Cost</i>		308,810	<i>Future Years Cost</i>		<i>Total Project Cost</i>		2,936,351

Phase	Fund Source	2021	2022	2023	2024	2025	Total
SR-9/I-95 FROM S OF SR-869 / SW 10TH STREET TO BROWARD/PALM BEACH CL - FM# 4369643							
Type of Work: LANDSCAPING							
					Length: 2.334	*SIS*	
					Lead Agency: FDOT		
					MTP Pg.: 5-3		
STANDALONE DEPENDENT PROJECT ON SR-9 / I-95 CORRIDOR AND INTERCHANGE WITH SR-869 / SW 10TH STREET. DESIGN WILL BE ADVERTISED W/ FM# 439891-2							
PE	DIH	0	0	0	0	5,000	5,000
PE	DDR	0	0	0	0	150,000	150,000
	Total	0	0	0	0	155,000	155,000
<i>Prior Years Cost</i>							
			<i>Future Years Cost</i>	1,591,481		<i>Total Project Cost</i>	1,746,481
SR-9/I-95 FROM S. CYPRESS CREEK ROAD TO S. OF ATLANTIC BLVD. - FM# 4331089							
Type of Work: LANDSCAPING							
					Length: 1.500	*SIS*	
					Lead Agency: FDOT		
					MTP Pg.: 5-3		
STANDALONE DEPENDENT PROJECT WITHIN LIMITS OF I-95 EXPRESS LANES PHASE 3A-2							
CST	DIH	73,559	0	0	0	0	73,559
CST	DDR	2,084,422	0	0	0	0	2,084,422
	Total	2,157,981	0	0	0	0	2,157,981
<i>Prior Years Cost</i>		289,519					
			<i>Future Years Cost</i>			<i>Total Project Cost</i>	2,447,501
SR-9/I-95 FROM S. OF IVES DAIRY ROAD TO N. OF SR-822/SHERIDAN STREET - FM# 4369031							
Type of Work: PD&E/EMO STUDY							
					Length: 6.157	*SIS*	
					Lead Agency: FDOT		
					MTP Pg.: 5-5		
NB AND SB BRAIDED RAMPS BETWEEN HALLANDALE BEACH BOULEVARD AND PEMBROKE ROAD, AND BETWEEN PEMBROKE ROAD AND HOLLYWOOD BOULEVARD. ADD LANES TO RAMP TERMINAL INTERSECTIONS AND INCREASE STORAGE CAPACITY FOR TURN LANES. WIDENING OF CROSS STREET APPROACHES TO THE INTERCHANGE. R/W NEEDED							
PE	DIH	90,000	0	0	0	0	90,000
PE	DDR	0	4,212,108	0	0	0	4,212,108
PE	ACNP	0	8,555,799	0	0	0	8,555,799
	Total	90,000	12,767,907	0	0	0	12,857,907
<i>Prior Years Cost</i>		8,505,026					
			<i>Future Years Cost</i>			<i>Total Project Cost</i>	21,362,933

Phase	Fund Source	2021	2022	2023	2024	2025	Total
SR-9/I-95 FROM S. OF SR-820/HOLLYWOOD BLVD. TO DAVIE BLVD. - FM# 4093544					Length: 7.840	*SIS*	
Type of Work: LANDSCAPING					Lead Agency: FDOT		
					MTP Pg.: 5-3		
STANDALONE LANDSCAPE ALONG SR-9/I-95 CORRIDOR AND HOLLYWOOD, SR-818/GRIFFIN RD, AND I-95 EXPRESS PHASE 3C							
PE	DIH	0	0	21,090	21,090	0	42,180
PE	DDR	0	0	446,616	0	0	446,616
ENV	DS	0	0	0	10,000	0	10,000
Total		0	0	467,706	31,090	0	498,796
<i>Prior Years Cost</i>							
			<i>Future Years Cost</i>	3,434,353		<i>Total Project Cost</i>	3,933,149
SR-9/I-95 FROM SOUTH OF SHERIDAN STREET TO NORTH OF GRIFFIN ROAD - FM# 4391701					Length: 4.480	*SIS*	
Type of Work: INTERCHANGE - ADD LANES					Lead Agency: FDOT		
					MTP Pg.: 5-5		
INTERCHANGE IMPROVEMENTS							
PDE	ACNP	0	500,000	2,500,000	0	0	3,000,000
ENV	DS	0	0	0	30,000	0	30,000
ENV	ACNP	0	0	0	0	20,000	20,000
Total		0	500,000	2,500,000	30,000	20,000	3,050,000
<i>Prior Years Cost</i>							
			<i>Future Years Cost</i>	74,069,078		<i>Total Project Cost</i>	77,119,078
SR-9/I-95 FROM SOUTH OF SW 10TH STREET TO NORTH OF HILLSBORO BLVD. - FM# 4369641					Length: 7.250	*SIS*	
Type of Work: INTERCHANGE - ADD LANES					Lead Agency: FDOT		
					MTP Pg.: 5-5		
2020 MPO PRIORITY #2 SYSTEM INTERCHANGE IMPROVEMENT PLUS CROSS STREET IMPROVEMENT INCLUDES WORK ON HILLSBORO BLVD; SW 10TH ST. FROM W. OF MILITARY TRL TO E. OF SW NATURA BLVD HILLSBORO BLVD FROM GOOLSBY BLVD TO SW NATURA BLVD CONSTRUCTION ON 436964-2							
ROW	BNIR	27,076,825	0	0	0	0	27,076,825
Total		27,076,825	0	0	0	0	27,076,825
<i>Prior Years Cost</i>		7,103,680					
			<i>Future Years Cost</i>			<i>Total Project Cost</i>	34,180,505

Phase	Fund Source	2021	2022	2023	2024	2025	Total
SR-9/I-95 FROM SOUTH OF SW 10TH STREET TO NORTH OF HILLSBORO BLVD. - FM# 4369642					Length: 5.084	*SIS*	
Type of Work: INTERCHANGE - ADD LANES					Lead Agency: FDOT		
					MTP Pg.: 5-3		
2020 MPO HIGHWAY PRIORITY #2 SYSTEM INTERCHANGE IMPROVEMENT PLUS CROSS STREET IMPROVEMENT INCLUDES WORK ON HILLSBORO BLVD; SW 10TH ST. FROM W. OF MILITARY TRL TO E. OF SW NATURA BLVD HILLSBORO BLVD FROM GOOLSBY BLVD TO SW NATURA BLVD DESIGN & R/W ON SEG 1; G/W 439891-1							
RRU	ACNP	11,000,000	0	0	0	0	11,000,000
PE	DI	0	2,750,000	0	0	0	2,750,000
DSB	DI	0	0	53,888,000	0	0	53,888,000
DSB	ACNP	0	0	215,809,227	0	0	215,809,227
DSB	STED	0	0	99,339,090	0	0	99,339,090
Total		11,000,000	2,750,000	369,036,317	0	0	382,786,317
		<i>Prior Years Cost</i>		<i>Future Years Cost</i>		<i>Total Project Cost</i>	
							382,786,317

SR-9/I-95 MOBILITY HUB AT CYPRESS CREEK - FM# 4358085					Length: .880	*Non-SIS*	
Type of Work: BIKE LANE/SIDEWALK					Lead Agency: FDOT		
					MTP Pg.: 5-3		
WIDENING FOR ADDITIONAL TURN LANE AND BIKE LANES, SIDEWALK CONSTRUCTION, RESURFACING, WEST CYPRESS CREEK RD FROM POWER LINE RD TO W OF SFRC; NW 59TH CT; N ANDREWS WAY. NO RIGHT OF WAY REQUIRED SEE WP45 FOR ADDITIONAL COMMENTS PRIOR YEAR MPO PRIORITY							
CST	SU	0	0	0	2,721,343	0	2,721,343
Total		0	0	0	2,721,343	0	2,721,343
		<i>Prior Years Cost</i>		<i>Future Years Cost</i>		<i>Total Project Cost</i>	
							2,721,343

SR-9/I-95 NORTHBOUND OFF-RAMP TO EASTBOUND I-595 - FM# 4417231					Length: .371	*SIS*	
Type of Work: ADD LANES & REHABILITATE PVMNT					Lead Agency: FDOT		
					MTP Pg.: 5-5		
NPV=\$3,425,707; B/C RATIO=3.5; NO R/W NEEDED							
PE	DIH	0	0	16,747	33,495	0	50,242
PE	ACSS	0	0	630,496	0	0	630,496
PE	SA	0	0	16,748	0	0	16,748
CST	ACSS	0	0	0	0	5,277,585	5,277,585
CST	DIH	0	0	0	0	50,716	50,716
Total		0	0	663,991	33,495	5,328,301	6,025,787
		<i>Prior Years Cost</i>		<i>Future Years Cost</i>		<i>Total Project Cost</i>	
				17,407			6,043,194

Phase	Fund Source	2021	2022	2023	2024	2025	Total
SR-9/I-95 SB C/D RD FROM CYPRESS CREEK RD TO SR-870/COMMERCIAL BLVD - FM# 4358082					Length: 3.162	*SIS*	
Type of Work: WIDEN/RESURFACE EXIST LANES					Lead Agency: FDOT		
					MTP Pg.: 5-5		
CYPRESS CREEK RD FROM SFRC TO CENTERLINE OF I-95; N ANDREWS AVE FROM N OF NW 57TH ST TO NW 1ST AVE AND BRIDGE; I-95 SB OFF RAMP TO COMMERCIAL BLVD; I-95 SB ON RAMP FROM EB COMMERCIAL BLVD; I-95 SB ON RAMP FROM WB COMMERCIAL BLVD							
ROW	ACSA	5,905,101	0	0	0	0	5,905,101
	Total	5,905,101	0	0	0	0	5,905,101
<i>Prior Years Cost</i>			<i>Future Years Cost</i>			<i>Total Project Cost</i>	5,905,101
SR-93/I-75 FROM SHERIDAN STREET TO GRIFFIN RD. AUX LANES - FM# 4378324					Length: 1.386	*SIS*	
Type of Work: ADD AUXILIARY LANE(S)					Lead Agency: FDOT		
					MTP Pg.: 5-5		
FUNDED WITH FUNDS FROM DROP PROJECT 421548-3 NO R/W NEEDED							
PE	ACNP	850,000	0	0	0	0	850,000
ENV	ACNP	20,000	10,000	0	0	0	30,000
CST	ACNP	0	0	3,531,199	0	0	3,531,199
	Total	870,000	10,000	3,531,199	0	0	4,411,199
<i>Prior Years Cost</i>			<i>Future Years Cost</i>			<i>Total Project Cost</i>	4,411,199
SR-93/I-75 FROM SHERIDAN STREET TO SOUTH OF I-595 - FM# 4378322					Length: 5.548	*SIS*	
Type of Work: RESURFACING					Lead Agency: FDOT		
					MTP Pg.: 5-3		
G/W 421548-5 SHSP EMPHASIS =7 AGGRESSIVE DRIVING; B/C RATIO & NPV =N/A APPROVED BY CO L. HOLLINGSWORTH 3/24/20							
CST	ACNP	15,719,102	71,584	0	0	0	15,790,686
	Total	15,719,102	71,584	0	0	0	15,790,686
<i>Prior Years Cost</i>		1,616,017	<i>Future Years Cost</i>			<i>Total Project Cost</i>	17,406,703

Phase	Fund Source	2021	2022	2023	2024	2025	Total
SR-93/I-75 FROM SOUTH OF GRIFFIN RD TO SOUTH OF I-75/I-595 INTERCHANGE - FM# 4344771					Length: 4.839	*SIS*	
Type of Work: LANDSCAPING					Lead Agency: FDOT		
					MTP Pg.: 5-3		
BOLD LANDSCAPE ALSO INCLUDES GRIFFIN RD INTERCHANGE AND ROYAL PALM BLVD INTERCHANGE, AND INCLUDES NEW EB SR-84 SLIP RAMP LIMITS TO I-75 SB. COVERS LIMITS OF I-75 EXPRESS SEGMENTS B & E.							
PE	DIH	0	0	0	12,500	0	12,500
PE	DDR	0	0	0	598,140	0	598,140
Total		0	0	0	610,640	0	610,640
<i>Prior Years Cost</i>			<i>Future Years Cost</i>	4,677,820	<i>Total Project Cost</i>		5,288,460
SR-93/I-75 FROM SR-823/SHERIDAN STREET TO SOUTH OF I-595 - FM# 4413191					Length: 5.698	*SIS*	
Type of Work: LANDSCAPING					Lead Agency: FDOT		
					MTP Pg.: 5-3		
STANDALONE INDEPENDENT PROJECT							
PE	DIH	0	0	0	5,000	0	5,000
PE	DDR	0	0	0	351,472	0	351,472
Total		0	0	0	356,472	0	356,472
<i>Prior Years Cost</i>			<i>Future Years Cost</i>	1,979,080	<i>Total Project Cost</i>		2,335,552
SR-93/I-75 FROM WEST OF US-27 TO I-595 - FM# 4416681					Length: 7.339	*SIS*	
Type of Work: RESURFACING					Lead Agency: FDOT		
					MTP Pg.: 5-3		
G/W 438117-1 SHSP EMPHASIS =7 AGGRESSIVE DRIVING; B/C RATIO & NPV =N/A APPROVED BY CO L. HOLLINGSWORTH 3/24/20							
CST	ACNP	14,202,399	90,935	0	0	0	14,293,334
Total		14,202,399	90,935	0	0	0	14,293,334
<i>Prior Years Cost</i>		1,346,302	<i>Future Years Cost</i>		<i>Total Project Cost</i>		15,639,636

Phase	Fund Source	2021	2022	2023	2024	2025	Total
SR-93/I-75 INTERCHNG @SR-820/PINES BLVD F N OF MIRAMAR PKWY T N OF PINES BLVD - FM# 4151521					Length: 3.072	*SIS*	
Type of Work: INTERCHANGE - ADD LANES					Lead Agency: FDOT		
PD&E/NEPA UNDER 419343-1 INCLUDES PARK AND RIDE					MTP Pg.: 5-5		
ENV	DDR	10,000	0	0	0	0	10,000
ENV	DS	0	0	0	350,000	0	350,000
RRU	ACNP	0	0	0	100,000	0	100,000
Total		10,000	0	0	450,000	0	460,000
<i>Prior Years Cost</i>		6,003,128	<i>Future Years Cost</i>		102,702,115	<i>Total Project Cost</i>	
						109,165,243	
SR-93/I-75 INTRCHNG @ ROYAL PALM BLVD FR GRIFFIN RD TO N OF SW 14 ST - FM# 4215481					Length: 4.667	*SIS*	
Type of Work: ADD LANES & RECONSTRUCT					Lead Agency: FDOT		
ULTIMATE INTERCHANGE IMPROVEMENTS:PD&E STUDY UNDER 419343-1 INCLUDES BRIDGE# 860354 & 860355, AUX LANES B/T GRIFFIN & ROYAL PALM, SB AUX LANE FR ROYAL PALM TO INDIAN TR; SB OFF RAMP; LOCAL GOVT ADVANCEMENT APPD BY R CONE ON 1/6/17 (PH32) DESIGN PHASE FOR 421548-6 & 421548-7 (UNRELATED) 32-02 FOR WORK REMOVED FROM 432709-1 TO AVOID CONST. OVERLAP					MTP Pg.: 5-5		
LAR	ACNP	2,104,600	0	0	0	0	2,104,600
Total		2,104,600	0	0	0	0	2,104,600
<i>Prior Years Cost</i>		3,001,909	<i>Future Years Cost</i>			<i>Total Project Cost</i>	
						5,106,509	
SR-93/I-75 INTRCHNG @ROYAL PALM BLVD FR GRIFFIN RD TO ROYAL PALM BLVD - FM# 4215486					Length: 2.795	*SIS*	
Type of Work: ADD LANES & RECONSTRUCT					Lead Agency: FDOT		
ULTIMATE INTERCHANGE IMPROVEMENTS, PD&E STUDY UNDER 419343-1 INCLUDES BRIDGE #S 860354 &860355, AUX LANES B/T GRIFFIN & ROYAL PALM, NB OFF RAMP; SB ON RAMP, LOCAL GOVERNMENT ADVANCEMENT APPROVED BY R. CONE ON 11/9/17 (SHIFTED FROM -1) LOCAL GOVT ADV APPD BY A.BLACKBURN ON 10-18-18 DESIGN ON 421548-1; G/W 421548-2 AND 421548-7					MTP Pg.: 5-5		
CST	ACNP	0	0	0	11,219,847	0	11,219,847
Total		0	0	0	11,219,847	0	11,219,847
<i>Prior Years Cost</i>			<i>Future Years Cost</i>			<i>Total Project Cost</i>	
						11,219,847	

Phase	Fund Source	2021	2022	2023	2024	2025	Total
SR-93/I-75 INTRCHNG @ROYAL PALM BLVD FR S ROYAL PALM BLV TO S SW 14 ST - FM# 4215487					Length: 1.961	*SIS*	
Type of Work: ADD AUXILIARY LANE(S)					Lead Agency: FDOT		
					MTP Pg.: 5-5		
ULTIMATE INTERCHANGE IMPROVEMENTS, PD&E STUDY UNDER 419343-1 INCLUDES; SB AUX LANE FROM ROYAL PALM TO INDIAN TRACE, SB OFF RAMP; CONSTRUCTION (PHASE-52) FUNDING ONLY, DESIGN ON 421548-1; G/W: 421548-2 & 421548-6							
CST	ACNP	0	0	0	5,543,234	18,322	5,561,556
Total		0	0	0	5,543,234	18,322	5,561,556
<i>Prior Years Cost</i>			<i>Future Years Cost</i>		<i>Total Project Cost</i>		5,561,556
SR-93/I-75/ ALLIGATOR ALLEY FR TOLL PLAZA TO BRWD/COLLIER COUNTY LINE - FM# 4441221					Length: 26.468	*SIS*	
Type of Work: RESURFACING					Lead Agency: FDOT		
52-01 GUARDRAIL; 52-02 RESURFACING					MTP Pg.: 5-3		
PE	DSB2	3,039,155	178,774	0	0	0	3,217,929
PE	DIH	112,146	112,146	0	0	0	224,292
PE	DDR	2,958,020	0	0	0	0	2,958,020
ENV	DSB2	0	25,000	0	0	0	25,000
ENV	DDR	0	0	10,000	0	0	10,000
CST	DSB2	0	0	0	30,430,041	110,937	30,540,978
CST	DDR	0	0	0	16,284,282	0	16,284,282
Total		6,109,321	315,920	10,000	46,714,323	110,937	53,260,501
<i>Prior Years Cost</i>			<i>Future Years Cost</i>		<i>Total Project Cost</i>		53,260,501
SR-A1A ATMS DEPLOYMENT - FM# 4417541					Length: 7.279	*Non-SIS*	
Type of Work: ATMS - ARTERIAL TRAFFIC MGMT					Lead Agency: FDOT		
ATMS DEPLOYMENT ON SE 17TH STREET FROM SR-5/US-1 TO SEABREEZE BLVD; SEABREEZE BLVD FROM SE 17TH ST TO SR-838/ SUNRISE BLVD (INCLUDING WIRELESS CONNECTIVITY TO THE LAS OLAS BRIDGE); SUNRISE BLVD FROM SR-5/US-1 TO SEABREEZE BLVD PROJECT IS PART OF TSM&O MASTER PLAN 2019 MPO PRIORITY #16/TSM&O					MTP Pg.: 5-3		
ENV	DDR	10,000	0	0	0	0	10,000
CST	DS	0	0	4,453,655	0	0	4,453,655
CST	DIH	0	0	50,103	17,165	0	67,268
CST	DDR	0	0	698,165	0	0	698,165
Total		10,000	0	5,201,923	17,165	0	5,229,088
<i>Prior Years Cost</i>		1,153,406	<i>Future Years Cost</i>		<i>Total Project Cost</i>		6,382,494

Phase	Fund Source	2021	2022	2023	2024	2025	Total
SR-A1A FROM PINE AVENUE TO SUNSET LANE - FM# 4416281					Length: 1.238	*Non-SIS*	
Type of Work: RESURFACING					Lead Agency: FDOT		
32-01 SURVEY; 32-03 SIGNAL/LIGHTING					MTP Pg.: 5-3		
CST	LF	90,684	0	0	0	0	90,684
CST	DS	171,967	0	0	0	0	171,967
CST	DIH	60,526	0	0	0	0	60,526
ENV	DS	10,000	0	0	0	0	10,000
CST	DDR	956,306	0	0	0	0	956,306
Total		1,289,483	0	0	0	0	1,289,483
<i>Prior Years Cost</i>		536,906	<i>Future Years Cost</i>		<i>Total Project Cost</i>		1,826,389
SR-A1A OVER HILLSBORO INLET BRIDGE# 860011 - FM# 4414581					Length: .063	*Non-SIS*	
Type of Work: BRIDGE-REPAIR/REHABILITATION					Lead Agency: FDOT		
SCOUR COUNTERMEASURES					MTP Pg.: 5-3		
CST	DIH	73,533	0	0	0	0	73,533
CST	BRRP	811,744	0	0	0	0	811,744
CST	DDR	1,274,779	0	0	0	0	1,274,779
Total		2,160,056	0	0	0	0	2,160,056
<i>Prior Years Cost</i>		184,926	<i>Future Years Cost</i>		<i>Total Project Cost</i>		2,344,982
SR-A1A SUNSET LANE TO SE 1ST STREET - FM# 4416282					Length: 1.114	*Non-SIS*	
Type of Work: RESURFACING					Lead Agency: CITY OF POMPANO BEACH		
JPA WITH CITY OF POMPANO BEACH; BREAK OUT OF RRR FROM 441628-1					MTP Pg.: 5-3		
CST	DDR	679,153	0	0	0	0	679,153
Total		679,153	0	0	0	0	679,153
<i>Prior Years Cost</i>			<i>Future Years Cost</i>		<i>Total Project Cost</i>		679,153

Phase	Fund Source	2021	2022	2023	2024	2025	Total
SR-A1A/DANIA BEACH BLVD FROM SR-5/US-1 TO GULFSTREAM ROAD - FM# 4461981					Length: .766	*Non-SIS*	
Type of Work: RESURFACING					Lead Agency: FDOT		
					MTP Pg.: 5-3		
PE	DIH	20,343	20,343	0	0	0	40,686
PE	DDR	254,292	0	0	0	0	254,292
ENV	DDR	0	15,000	0	0	0	15,000
CST	DIH	0	0	0	45,203	0	45,203
CST	DDR	0	0	0	1,282,636	0	1,282,636
Total		274,635	35,343	0	1,327,839	0	1,637,817
<i>Prior Years Cost</i>			<i>Future Years Cost</i>		<i>Total Project Cost</i>		1,637,817

SW 130TH AVE FROM SW 8TH ST TO SR-84 - FM# 4463811					Length: .442	*Non-SIS*	
Type of Work: FEASIBILITY STUDY					Lead Agency: FDOT		
2020 MPO HIGHWAY PRIORITY# 16 IS R/W NEEDED					MTP Pg.: 5-16		
PDE	SU	0	0	0	0	500,000	500,000
Total		0	0	0	0	500,000	500,000
<i>Prior Years Cost</i>			<i>Future Years Cost</i>		<i>Total Project Cost</i>		500,000

SW 136TH AVE FROM SW 26TH ST TO SW 6TH CT - FM# 4463812					Length: 1.750	*Non-SIS*	
Type of Work: PD&E/EMO STUDY					Lead Agency: FDOT		
2020 MPO PRIORITY# 16 WIDEN 2 TO 4 LANES IS R/W NEEDED					MTP Pg.: 5-16		
PDE	SU	0	0	0	0	500,000	500,000
Total		0	0	0	0	500,000	500,000
<i>Prior Years Cost</i>			<i>Future Years Cost</i>		<i>Total Project Cost</i>		500,000

Phase	Fund Source	2021	2022	2023	2024	2025	Total
SW 148 AVE FROM SW 52ND DR TO SW 48TH CT/BASS CREEK RD - FM# 4399931							
Type of Work: SIDEWALK							
					Length: .222	*Non-SIS*	
					Lead Agency: FDOT		
					MTP Pg.: 5-3		
2016 MPO CSLIP PRIORITY #6 TRAFFIC CIRCLE AT SW 148TH AVE AND SW 48TH CT/BASS CREEK ROAD; MULTI-USE PATH FROM CORAL COVE ELEMENTARY SCHOOL ENTRANCE TO SW 48TH CT./BASS CREEK RD. FDOT IS DOING THE PROJECT ON BEHALF OF CITY OF MIRAMAR							
ENV	TALT	40,000	0	0	0	0	40,000
CST	SU	0	730,884	0	0	0	730,884
CST	TALU	0	177,350	0	0	0	177,350
Total		40,000	908,234	0	0	0	948,234
<i>Prior Years Cost</i>		488,565	<i>Future Years Cost</i>		<i>Total Project Cost</i>		1,436,799
SW 30TH STREET FROM UNIVERSITY DRIVE TO COLLEGE AVENUE - FM# 4455211							
Type of Work: BIKE LANE/SIDEWALK							
					Length: .842	*Non-SIS*	
					Lead Agency: FDOT		
					MTP Pg.: 5-30		
2020 MPO PRIORITY #17 ADMINISTERED BY FDOT ON BEHALF OF TOWN OF DAVIE SCOPE INCLUDE THE FOLLOWING: ADDITION OF BIKE LANES AND SHARROWS; WIDENING AT SOME SEGMENTS AS REQUIRED; CONSTRUCTION OF NEW SIDEWALKS AT BOTH SIDES OF THE CORRIDOR; LANE WIDTH REDUCTION; RELOCATION OF PEDESTRIAN FLASHING BEACONS.							
PE	SU	0	0	0	59,710	0	59,710
PE	TALU	0	0	0	366,290	0	366,290
ENV	TALU	0	0	0	0	30,000	30,000
Total		0	0	0	426,000	30,000	456,000
<i>Prior Years Cost</i>			<i>Future Years Cost</i>		<i>Total Project Cost</i>		456,000
SW 40TH AVENUE FROM STIRLING ROAD TO GRIFFIN ROAD - FM# 4361961							
Type of Work: BIKE LANE/SIDEWALK							
					Length: 1.100	*Non-SIS*	
					Lead Agency: FDOT		
					MTP Pg.: 5-3		
2015 MPO PRIORITY #6 THIS PROJECT PURPOSES THE CONSTRUCTION OF BICYCLE LANES AND SIDEWALKS ON NORTHBOUND AND SOUTHBOUND DIRECTIONS OF SW 40TH AVENUE. THE TOTAL PROPOSED BICYCLE LANE AND SIDEWALK SEE ADDITIONAL COMMENTS ON WP45 CONSTRUCTION LENGTH IS 5,818 LINEAR FEET. 52-02= SAFETY NPV=407,206; B/C=2.2 SHSP EMPHASIS AREA=2 AVERAGE ROADWAY WIDENING OF 5' IN WIDTH IN EACH DIRECTION REQUIRED TO ACCOMMODATE BICYCLE LANES IN BOTH DIRECTIONS FROM STIRLING ROAD TO GRIFFIN ROAD							
CST	LF	55,180	0	0	0	0	55,180
CST	ACSU	927,878	0	0	0	0	927,878
CST	ACSS	602,727	0	0	0	0	602,727
CST	SU	2,635,911	0	0	0	0	2,635,911
CST	SA	1,103,314	0	0	0	0	1,103,314
Total		5,325,010	0	0	0	0	5,325,010
<i>Prior Years Cost</i>		779,197	<i>Future Years Cost</i>		<i>Total Project Cost</i>		6,104,207

Phase	Fund Source	2021	2022	2023	2024	2025	Total
SW 64TH AVE FROM SW 35TH STREET TO PEMBROKE ROAD - FM# 4415781					Length: .746	*Non-SIS*	
Type of Work: BIKE PATH/TRAIL					Lead Agency: FDOT		
					MTP Pg.: 5-3		
2017 MPO CSLIP PRIORITY #15 FDOT IS DOING THE PROJECT ON BEHALF OF CITY OF MIRAMAR							
ENV	TALU	15,000	0	0	0	0	15,000
CST	SU	0	1,881,278	0	0	0	1,881,278
Total		15,000	1,881,278	0	0	0	1,896,278
<i>Prior Years Cost</i>		643,163	<i>Future Years Cost</i>		<i>Total Project Cost</i>		2,539,441
SYSTEMATIC INTERSECTION LIGHTING IMPROVEMENTS- BROWARD COUNTY - FM# 4456251					Length: 1.045	*SIS*	
Type of Work: LIGHTING					Lead Agency: FDOT		
					MTP Pg.: 1-7		
NPV=20,991,198; B/C=17.1; SHSP EMPHASIS AREA 2=INTERSECTION SR-818/ GRIFFIN RD AT I-95 INTERCHANGE; SR-811/ S DIXIE HWY AT CYPRESS CREEK ROAD SR-7/ US-441 AT NW 26TH STREET SR-7/ US-441 @ NW 29 ST.;SR-814/ ATLANTIC BLVD @ SR-5/ US-1							
PE	ACSS	192,483	0	0	0	0	192,483
PE	SA	200,380	0	0	0	0	200,380
Total		392,863	0	0	0	0	392,863
<i>Prior Years Cost</i>			<i>Future Years Cost</i>		<i>Total Project Cost</i>		392,863
TOLL OPERATIONS SAWGRASS - FM# 0001621					Length: .000	*SIS*	
Type of Work: TOLL COLLECTION					Lead Agency: FDOT		
					MTP Pg.: 5-3		
OPS	PKYO	3,885,000	3,885,000	3,885,000	3,885,000	4,035,000	19,575,000
Total		3,885,000	3,885,000	3,885,000	3,885,000	4,035,000	19,575,000
<i>Prior Years Cost</i>		125,488,247	<i>Future Years Cost</i>		<i>Total Project Cost</i>		165,313,247
TRAFFIC OPERATIONS CONTINUING SERVICES - FM# 2299445					Length: .000	*Non-SIS*	
Type of Work: TRAFFIC ENGINEERING STUDY					Lead Agency: FDOT		
					MTP Pg.: 5-3		
PE	DS	2,000,000	0	0	0	0	2,000,000
Total		2,000,000	0	0	0	0	2,000,000
<i>Prior Years Cost</i>		2,036,433	<i>Future Years Cost</i>		<i>Total Project Cost</i>		4,036,433

Phase	Fund Source	2021	2022	2023	2024	2025	Total
TRAFFIC OPERATIONS-DIRECT OTHER ACTIVITIES & PROGRAMS - FM# 2300271					Length: .000	*Non-SIS*	
Type of Work: PRELIMINARY ENGINEERING					Lead Agency: FDOT		
					MTP Pg.: 1-7		
DIRECT JOB FOR OTHER ACTIVITIES/ IE:TO REVIEW PERMIT JOBS, TRAFFIC SIGNAL WARRANTS,SAFETY REVIEWS,CONCEPTUAL DESIGN, ACCESS MANAGEMENT,FREEWAY OPERATIONS.							
PE	DIH	1,909,398	1,000,000	1,344,158	2,090,441	4,000,000	10,343,997
	Total	1,909,398	1,000,000	1,344,158	2,090,441	4,000,000	10,343,997
<i>Prior Years Cost</i>		25,116,219	<i>Future Years Cost</i>		<i>Total Project Cost</i>		35,460,216
TRANSPORTATION ALTERNATIVES RESERVE BOX- PROJECTS TO BE IDENTIFIED - FM# 4280881					Length: .000	*Non-SIS*	
Type of Work: FUNDING ACTION					Lead Agency: FDOT		
					MTP Pg.: 1-7		
CST	TALT	0	429,581	30,573	2,221,225	2,188,501	4,869,880
CST	TALU	0	218,919	27,403	1,462,987	2,035,545	3,744,854
CST	TALN	0	35,516	97,769	99,450	99,347	332,082
CST	TALL	0	1,125	1,132	172,562	172,384	347,203
	Total	0	685,141	156,877	3,956,224	4,495,777	9,294,019
<i>Prior Years Cost</i>			<i>Future Years Cost</i>		<i>Total Project Cost</i>		9,294,019
TSM&O GENERATOR INTEGRATION - 3 LOCATIONS - FM# 4441171					Length: 2.303	*SIS*	
Type of Work: MISCELLANEOUS CONSTRUCTION					Lead Agency: FDOT		
					MTP Pg.: 5-3		
SR-9/I-95 AND SR-816/OAKLAND PARK BLVD; SR-9/I-95 AND SR-842/BROWARD BLVD; SR-9/I-95 AND SR-858/HALLANDALE BEACH BLVD							
RRU	DDR	105,000	0	0	0	0	105,000
ENV	DDR	10,000	0	0	0	0	10,000
CST	DIH	0	59,305	0	0	0	59,305
CST	DDR	0	1,150,266	0	0	0	1,150,266
	Total	115,000	1,209,571	0	0	0	1,324,571
<i>Prior Years Cost</i>		239,384	<i>Future Years Cost</i>		<i>Total Project Cost</i>		1,563,955

Phase	Fund Source	2021	2022	2023	2024	2025	Total
UNIVERSITY DR FROM SR-834/SAMPLE RD TO NW 40TH ST - FM# 4317562					Length: .498	*Non-SIS*	
Type of Work: BIKE LANE/SIDEWALK					Lead Agency: FDOT		
					MTP Pg.: 5-3		
2017 MPO CSLIP PRIORITY #4 (2016 MPO CSLIP PRIORITY #5) FDOT TO ADMINISTER THE PROJECT ON BEHALF OF THE CITY OF CORAL SPRINGS. GW: 431756-1 PH32 DEFERRED TO FY19 GAA LINE 1921A WAS VETOED							
CST	TALT	0	0	105,655	0	0	105,655
CST	TALU	0	0	1,101,988	0	0	1,101,988
Total		0	0	1,207,643	0	0	1,207,643
<i>Prior Years Cost</i>		382,223	<i>Future Years Cost</i>		<i>Total Project Cost</i>		1,589,866

UNIVERSITY DRIVE FROM NW 40TH ST TO SAWGRASS EXPRESSWAY - FM# 4317561					Length: 1.503	*Non-SIS*	
Type of Work: ADD LANES & RECONSTRUCT					Lead Agency: FDOT		
					MTP Pg.: 5-6		
2017 MPO PRIORITY #8 WIDEN 4 LANES TO 6 LANES G/W: 431756-2 32-01: VE STUDY; 32-02: DESIGN							
ROW	TRWR	0	218,412	0	0	0	218,412
RRU	SU	0	1,000,000	0	0	0	1,000,000
CST	TRIP	0	0	2,567,503	0	0	2,567,503
CST	TALT	0	0	1,733,657	0	0	1,733,657
CST	CM	0	0	241,886	0	0	241,886
CST	SU	0	0	6,201,453	89,905	0	6,291,358
CST	TRWR	0	0	2,894,227	0	0	2,894,227
CST	SA	0	0	5,688,070	0	0	5,688,070
CST	TALU	0	0	831,906	0	0	831,906
Total		0	1,218,412	20,158,702	89,905	0	21,467,019
<i>Prior Years Cost</i>		2,654,126	<i>Future Years Cost</i>		<i>Total Project Cost</i>		24,121,145

UTOPIA DRIVE FROM RIVIERA BOULEVARD TO PEMBROKE ROAD - FM# 4455241					Length: 1.343	*Non-SIS*	
Type of Work: BIKE PATH/TRAIL					Lead Agency: FDOT		
					MTP Pg.: 5-30		
2020 MPO CSLIP PRIORITY #19 ADMINISTERED BY FDOT ON BEHALF OF CITY OF MIRAMAR. SCOPE INCLUDE THE FOLLOWING: CONSTRUCTION OF 6FT WIDE MULTI- USE ASPHALT PATH ON THE LEFT SIDE OF THE ROAD;TWO PEDESTRIAN POLES TO BE REPLACED.							
PE	SU	0	0	0	291,000	0	291,000
ENV	TALU	0	0	0	0	30,000	30,000
Total		0	0	0	291,000	30,000	321,000
<i>Prior Years Cost</i>			<i>Future Years Cost</i>		<i>Total Project Cost</i>		321,000

Phase	Fund Source	2021	2022	2023	2024	2025	Total
WASHINGTON STREET & 72 AVENUE - MOBILITY IMPROVEMENTS - FM# 4317703					Length: 3.681	*Non-SIS*	
Type of Work: BIKE LANE/SIDEWALK					Lead Agency: FDOT		
					MTP Pg.: 5-3		
2017 MPO PRIORITY #6 MOBILITY IMPROVEMENTS AT VARIOUS LOCATIONS PRIORITY 2 PROJECTS FROM FEASIBILITY STUDY ON 431770-1 AT VARIOUS LOCATIONS OFF SHS DESIGN PHASE ON 431770-1-32-02 52-02= UWHCA WITH CITY OF PEMBROKE PINES							
CST	LF	11,060	0	0	0	0	11,060
CST	ACSU	2,201,922	0	0	0	0	2,201,922
ENV	SU	10,000	0	0	0	0	10,000
CST	SU	2,033,917	0	0	0	0	2,033,917
Total		4,256,899	0	0	0	0	4,256,899
<i>Prior Years Cost</i>		<i>5,150</i>	<i>Future Years Cost</i>		<i>Total Project Cost</i>		<i>4,262,049</i>
WESTON RD FROM INDIAN TRACE BLVD TO SR-84 - FM# 4399941					Length: 1.608	*Non-SIS*	
Type of Work: BIKE LANE/SIDEWALK					Lead Agency: FDOT		
					MTP Pg.: 5-3		
2016 MPO CSLIP PRIORITY #7 FDOT IS DOING THE PROJECT ON BEHALF OF CITY OF WESTON							
CST	SU	0	2,051,632	0	0	0	2,051,632
CST	TALU	0	174,788	0	0	0	174,788
Total		0	2,226,420	0	0	0	2,226,420
<i>Prior Years Cost</i>		<i>1,189,904</i>	<i>Future Years Cost</i>		<i>Total Project Cost</i>		<i>3,416,324</i>

5.2 - TURNPIKE

Phase	Fund Source	2021	2022	2023	2024	2025	Total
ADD ONE LANE TO NB OFF RAMP AT SAMPLE RD / TPK INTCHNG, (SR 91, MP 69) - FM# 4443011					Length: .338	*SIS*	
Type of Work: INTERCHANGE - ADD LANES					Lead Agency: FDOT		
					MTP Pg.: 5-4		
PE	PKYI	15,000	0	0	0	0	15,000
CST	PKYI	0	1,259,577	0	0	0	1,259,577
ENV	PKYI	0	10,000	0	0	0	10,000
Total		15,000	1,269,577	0	0	0	1,284,577
<i>Prior Years Cost</i>		583,705	<i>Future Years Cost</i>		<i>Total Project Cost</i>		1,868,282
ATLANTIC BLVD INTCHNG IMPROVEMENTS (SAWGRASS XWAY MP 8) - FM# 4439561					Length: .650	*SIS*	
Type of Work: INTERCHANGE IMPROVEMENT					Lead Agency: FDOT		
					MTP Pg.: 5-4		
ROW	PKYI	70,500	0	0	0	0	70,500
CST	PKBD	0	52,884,764	0	0	0	52,884,764
PE	PKYI	0	500,000	0	0	0	500,000
ENV	PKYI	0	200,000	0	0	0	200,000
RRU	PKYI	0	500,000	0	0	0	500,000
Total		70,500	54,084,764	0	0	0	54,155,264
<i>Prior Years Cost</i>		1,437,126	<i>Future Years Cost</i>		<i>Total Project Cost</i>		55,592,390
HOLLYWOOD BLVD / TPK (SR820 / SR91) INTCHG MODIFICATION (MP 49) - FM# 4060991					Length: 1.000	*SIS*	
Type of Work: INTERCHANGE IMPROVEMENT					Lead Agency: FDOT		
					MTP Pg.: 5-4		
CST	PKYI	0	0	0	11,110	0	11,110
Total		0	0	0	11,110	0	11,110
<i>Prior Years Cost</i>		35,488,881	<i>Future Years Cost</i>		<i>Total Project Cost</i>		71,596,076
LYONS RD INTCHNG IMPROVEMENTS AT SAWGRASS XWAY (SR869), MP 19.6 - FM# 4451401					Length: 1.800	*SIS*	
Type of Work: INTERCHANGE IMPROVEMENT					Lead Agency: FDOT		
					MTP Pg.: 5-12		
CST	PKYI	482,100	0	0	0	0	482,100
Total		482,100	0	0	0	0	482,100
<i>Prior Years Cost</i>		383,191	<i>Future Years Cost</i>		<i>Total Project Cost</i>		865,291

Phase	Fund Source	2021	2022	2023	2024	2025	Total
PD&E WIDEN SAWGRASS S OF US 441 TO POWERLINE (MP18-22) - FM# 4371531					Length: 3.135	*SIS*	
Type of Work: PD&E/EMO STUDY					Lead Agency: FDOT		
					MTP Pg.: 5-12		
PDE	PKYI	450,000	0	0	0	0	450,000
	Total	450,000	0	0	0	0	450,000
<i>Prior Years Cost</i>		5,592,528	<i>Future Years Cost</i>		<i>Total Project Cost</i>		6,042,528
RESURFACE SAWGRASS XWAY IN BROWARD CNTY (MP 18 - 21.8) - FM# 4420621					Length: 3.903	*SIS*	
Type of Work: RESURFACING					Lead Agency: FDOT		
					MTP Pg.: 5-3		
CST	PKYR	0	8,305,685	0	0	0	8,305,685
	Total	0	8,305,685	0	0	0	8,305,685
<i>Prior Years Cost</i>		1,024,999	<i>Future Years Cost</i>		<i>Total Project Cost</i>		9,330,684
RESURFACE TPK MAINLINE IN BROWARD CNTY (MP 57.3 - 65.2) - FM# 4420611					Length: 13.839	*SIS*	
Type of Work: RESURFACING					Lead Agency: FDOT		
					MTP Pg.: 5-3		
PE	PKYR	3,845,156	0	0	0	0	3,845,156
CST	PKYR	0	31,799,090	0	0	0	31,799,090
ENV	PKYI	0	50,000	0	0	0	50,000
	Total	3,845,156	31,849,090	0	0	0	35,694,246
<i>Prior Years Cost</i>		19,450	<i>Future Years Cost</i>		<i>Total Project Cost</i>		35,713,696
RESURFACE TPK MAINLINE IN BROWARD CNTY, MP 47.2 - 54.16 - FM# 4379901					Length: 6.960	*SIS*	
Type of Work: RESURFACING					Lead Agency: FDOT		
					MTP Pg.: 5-3		
CST	PKYR	0	15,111,828	0	0	0	15,111,828
	Total	0	15,111,828	0	0	0	15,111,828
<i>Prior Years Cost</i>		2,088,867	<i>Future Years Cost</i>		<i>Total Project Cost</i>		17,200,695

Phase	Fund Source	2021	2022	2023	2024	2025	Total
RESURFACE TPK(SR91) IN BROWARD COUNTY, MP 65.2-71.0 - FM# 4460241					Length: 5.686	*SIS*	
Type of Work: RESURFACING					Lead Agency: FDOT		
					MTP Pg.: 1-7		
PE	PKYR	0	3,187,176	0	0	0	3,187,176
CST	PKYR	0	0	21,195,913	0	0	21,195,913
Total		0	3,187,176	21,195,913	0	0	24,383,089
<i>Prior Years Cost</i>		<i>4,047</i>	<i>Future Years Cost</i>		<i>Total Project Cost</i>		<i>24,387,136</i>
ROADSIDE IMPROVEMENTS IN BROWARD CNTY, MP 47.2 - 54.16 - FM# 4379903					Length: 6.960	*SIS*	
Type of Work: GUARDRAIL					Lead Agency: FDOT		
					MTP Pg.: 5-3		
CST	PKYR	307,860	3,596,964	0	0	0	3,904,824
Total		307,860	3,596,964	0	0	0	3,904,824
<i>Prior Years Cost</i>		<i>340,635</i>	<i>Future Years Cost</i>		<i>Total Project Cost</i>		<i>4,245,459</i>
SAFETY IMPROVEMENTS FOR SAWGRASS XWAY IN BROWARD CNTY (MP 19.7 - 21.8) - FM# 4420622					Length: 2.104	*SIS*	
Type of Work: SAFETY PROJECT					Lead Agency: FDOT		
					MTP Pg.: 5-3		
CST	PKYR	0	2,014,400	0	0	0	2,014,400
Total		0	2,014,400	0	0	0	2,014,400
<i>Prior Years Cost</i>		<i>315,098</i>	<i>Future Years Cost</i>		<i>Total Project Cost</i>		<i>2,329,498</i>
SAFETY IMPROVEMENTS FOR TPK MAINLINE IN BROWARD CNTY (MP 57.3 - 65.2) - FM# 4420612					Length: 8.031	*SIS*	
Type of Work: SAFETY PROJECT					Lead Agency: FDOT		
					MTP Pg.: 5-3		
CST	PKYR	0	8,764,961	0	0	0	8,764,961
Total		0	8,764,961	0	0	0	8,764,961
<i>Prior Years Cost</i>		<i>432,731</i>	<i>Future Years Cost</i>		<i>Total Project Cost</i>		<i>9,197,692</i>
SAFETY IMPROVEMENTS TO TPK(SR91) IN BROWARD COUNTY, MP 65.2-71.0 - FM# 4460242					Length: 5.686	*SIS*	
Type of Work: SAFETY PROJECT					Lead Agency: FDOT		
					MTP Pg.: 1-7		
PDE	PKYR	300,200	0	0	0	0	300,200
CST	PKYR	0	0	11,514,934	0	0	11,514,934
Total		300,200	0	11,514,934	0	0	11,815,134
<i>Prior Years Cost</i>		<i>1,957</i>	<i>Future Years Cost</i>		<i>Total Project Cost</i>		<i>11,817,091</i>

Phase	Fund Source	2021	2022	2023	2024	2025	Total
TPK (SR91) TSM&O ADD LANES N OF SAWGRASS TO PALM BEACH C/L (MP 71-73) - FM# 4159274					Length: 1.577	*SIS*	
Type of Work: ADD AUXILIARY LANE(S)					Lead Agency: FDOT		
					MTP Pg.: 5-11		
PE	PKYI	2,686,664	0	0	0	0	2,686,664
CST	PKYI	0	0	0	33,591,055	0	33,591,055
Total		2,686,664	0	0	33,591,055	0	36,277,719
<i>Prior Years Cost</i>		<i>3,739</i>	<i>Future Years Cost</i>		<i>Total Project Cost</i>		<i>36,281,458</i>
TPK EXT (SR821) MANAGED LANE IMPLEMENTATION (MP 40.2-47) - FM# 4438824					Length: 7.706	*SIS*	
Type of Work: MISCELLANEOUS CONSTRUCTION					Lead Agency: FDOT		
					MTP Pg.: 5-3		
PE	PKYI	0	0	0	500,000	0	500,000
Total		0	0	0	500,000	0	500,000
<i>Prior Years Cost</i>		<i>1,500</i>	<i>Future Years Cost</i>		<i>Total Project Cost</i>		<i>501,500</i>
TPK RAMPS FROM I-595 TO GRIFFIN ROAD SOUTHBOUND WORK - FM# 4193361					Length: .794	*SIS*	
Type of Work: ADD LANES & RECONSTRUCT					Lead Agency: FDOT		
R/W FOR 420809-3					MTP Pg.: 5-5		
ROW	DS	96,000	170,000	0	0	0	266,000
Total		96,000	170,000	0	0	0	266,000
<i>Prior Years Cost</i>		<i>11,955,093</i>	<i>Future Years Cost</i>		<i>Total Project Cost</i>		<i>12,221,093</i>
TSM&O ADD AUX LANES TO S TPK(SR91) IN BROWARD CNTY, MP 47-51 - FM# 4462231					Length: 3.500	*SIS*	
Type of Work: ADD AUXILIARY LANE(S)					Lead Agency: FDOT		
					MTP Pg.: 5-12		
PE	PKYI	450,000	0	0	0	0	450,000
CST	PKYI	0	0	57,381,387	0	0	57,381,387
Total		450,000	0	57,381,387	0	0	57,831,387
<i>Prior Years Cost</i>		<i>83,533</i>	<i>Future Years Cost</i>		<i>11,780</i>	<i>Total Project Cost</i>	
						<i>57,926,700</i>	

Phase	Fund Source	2021	2022	2023	2024	2025	Total
TSM&O ADD AUX LANES TO S TPK(SR91) IN BROWARD CNTY, MP 51-54 - FM# 4462241					Length: 3.500	*SIS*	
Type of Work: ADD AUXILIARY LANE(S)					Lead Agency: FDOT		
					MTP Pg.: 5-12		
PE	PKYI	450,000	0	0	0	0	450,000
CST	PKYI	0	0	50,535,207	0	0	50,535,207
Total		450,000	0	50,535,207	0	0	50,985,207
<i>Prior Years Cost</i>		<i>59,182</i>	<i>Future Years Cost</i>		<i>Total Project Cost</i>		<i>51,056,529</i>
WIDEN SAWGRASS (SR869) ATLANTIC BLVD TO SR7 (MP 8.6-18.4) (6TO10 LNS) - FM# 4354611					Length: 10.582	*SIS*	
Type of Work: ADD LANES & RECONSTRUCT					Lead Agency: FDOT		
					MTP Pg.: 5-6		
ROW	PKYI	70,500	0	0	0	0	70,500
PE	PKYI	1,000,000	0	0	0	0	1,000,000
CST	PKBD	0	204,375,348	0	0	0	204,375,348
RRU	PKBD	0	500,000	0	0	0	500,000
ENV	PKYI	0	100,000	0	0	0	100,000
Total		1,070,500	204,975,348	0	0	0	206,045,848
<i>Prior Years Cost</i>		<i>18,925,728</i>	<i>Future Years Cost</i>		<i>Total Project Cost</i>		<i>224,971,576</i>
WIDEN SAWGRASS(SR869) FROM SR7 TO POWERLINE RD (MP18.4-22)(6TO10 LNS) - FM# 4372241					Length: 3.000	*SIS*	
Type of Work: ADD LANES & RECONSTRUCT					Lead Agency: FDOT		
					MTP Pg.: 5-6		
RRU	PKYI	450,000	0	0	0	0	450,000
ROW	PKYI	0	180,000	14,900,000	14,010,000	685,593	29,775,593
PE	PKYI	0	10,750,000	20,606,505	0	0	31,356,505
Total		450,000	10,930,000	35,506,505	14,010,000	685,593	61,582,098
<i>Prior Years Cost</i>		<i>350,306</i>	<i>Future Years Cost</i>		<i>Total Project Cost</i>		<i>588,662,419</i>

Phase	Fund Source	2021	2022	2023	2024	2025	Total
WIDEN SAWGRASS(SR869) S OF NW8TH TO ATLANTIC BLVD (MP0-6.6)(6TO10LNS) - FM# 4371551					Length: 6.100	*SIS*	
Type of Work: ADD LANES & RECONSTRUCT					Lead Agency: FDOT		
					MTP Pg.: 5-6		
ROW	PKYI	26,785,900	140,000	246,665	102,976	0	27,275,541
PE	PKYI	0	0	2,000,000	0	0	2,000,000
CST	PKYI	0	0	0	277,266,138	0	277,266,138
CST	PKBD	0	0	0	23,370,628	0	23,370,628
ENV	PKYI	0	0	0	300,000	0	300,000
RRU	PKYI	0	0	0	500,000	0	500,000
Total		26,785,900	140,000	2,246,665	301,539,742	0	330,712,307
<i>Prior Years Cost</i>		27,776,165	<i>Future Years Cost</i>		10,380,000	<i>Total Project Cost</i>	
							368,868,472
WIDEN TPK EXT (SR821) NW 57TH AVE TO MIRAMAR PLAZA (4 TO 8 W/MNGD LNS) - FM# 4293281					Length: 4.100	*SIS*	
Type of Work: ADD MANAGED LANES					Lead Agency: FDOT		
					MTP Pg.: 5-6		
CST	PKYI	2,187,804	0	0	0	0	2,187,804
Total		2,187,804	0	0	0	0	2,187,804
<i>Prior Years Cost</i>		100,302,471	<i>Future Years Cost</i>			<i>Total Project Cost</i>	
							102,490,275
WIDEN TPK(SR91) - HEFT(SR821) TO N OF JOHNSON ST(MP47-51)(6-10)MNGD LN - FM# 4060951					Length: 3.693	*SIS*	
Type of Work: ADD LANES & RECONSTRUCT					Lead Agency: FDOT		
					MTP Pg.: 5-6		
PE	PKYI	450,000	0	0	1,500,000	0	1,950,000
RRU	PKYI	500,000	0	0	0	0	500,000
Total		950,000	0	0	1,500,000	0	2,450,000
<i>Prior Years Cost</i>		17,412,320	<i>Future Years Cost</i>		199,567,702	<i>Total Project Cost</i>	
							219,430,022
WIDEN TPK(SR91) - N OF JOHNSON ST TO GRIFFIN RD(MP51-53)(6-10)MNGD LNS - FM# 4060954					Length: 3.407	*SIS*	
Type of Work: ADD LANES & RECONSTRUCT					Lead Agency: FDOT		
					MTP Pg.: 5-6		
PE	PKYI	500,000	0	0	0	1,500,000	2,000,000
RRU	PKYI	500,000	0	0	0	0	500,000
CST	PKYI	0	0	0	0	11,440	11,440
Total		1,000,000	0	0	0	1,511,440	2,511,440
<i>Prior Years Cost</i>		11,391,966	<i>Future Years Cost</i>		184,407,562	<i>Total Project Cost</i>	
							198,310,968

Phase	Fund Source	2021	2022	2023	2024	2025	Total
WIDEN TPK(SR91) N OF SAWGRASS TO PALM BEACH C/L(MP71.8-73.1)W/MNGD LNS - FM# 4159271					Length: 1.577	*SIS*	
Type of Work: ADD LANES & RECONSTRUCT					Lead Agency: FDOT		
					MTP Pg.: 5-6		
PE	PKYI	0	3,600,000	0	0	375,000	3,975,000
CST	PKYI	0	0	1,081	0	0	1,081
ROW	PKYI	0	0	0	110,000	7,464,900	7,574,900
	Total	0	3,600,000	1,081	110,000	7,839,900	11,550,981
	<i>Prior Years Cost</i>	<i>5,630,707</i>	<i>Future Years Cost</i>	<i>80,860,056</i>		<i>Total Project Cost</i>	<i>98,041,744</i>

5.3 - FLP: TRANSIT

Phase	Fund Source	2021	2022	2023	2024	2025	Total
BROWARD BOULEVARD FROM FLAMINGO ROAD TO SOUTHWEST 1ST AVENUE - FM# 4402621					Length: 12.486	*SIS*	
Type of Work: OPERATING FOR FIXED ROUTE					Lead Agency: BROWARD COUNTY		
					MTP Pg.: 5-3		
IMPLEMENTATION OF BROWARD BLVD. LIMITED STOP SERVICE FROM SAWGRASS MALL(FLAMINGO RD.) TO BROWARD CENTRAL TERMINAL (SW 1ST AVE.) AS RECOMMENDED FROM THE BROWARD BLVD. TRANSIT STUDY.							
OPS	DDR	1,000,000	500,000	500,000	500,000	0	2,500,000
	Total	1,000,000	500,000	500,000	500,000	0	2,500,000
<i>Prior Years Cost</i>		<i>2,000,000</i>	<i>Future Years Cost</i>		<i>Total Project Cost</i>		<i>4,500,000</i>
BROWARD COUNTY BLOCK GRANT OPERATING ASSISTANCE - FM# 4071864					Length: .000	*Non-SIS*	
Type of Work: OPERATING FOR FIXED ROUTE					Lead Agency: BROWARD COUNTY		
					MTP Pg.: 5-3		
OPS	DDR	0	0	0	0	12,160,468	12,160,468
OPS	LF	0	0	0	0	12,160,468	12,160,468
	Total	0	0	0	0	24,320,936	24,320,936
<i>Prior Years Cost</i>			<i>Future Years Cost</i>		<i>Total Project Cost</i>		<i>24,320,936</i>
BROWARD COUNTY BLOCK GRANT OPERATING ASSISTANCE - FM# 4071863					Length: .000	*Non-SIS*	
Type of Work: OPERATING FOR FIXED ROUTE					Lead Agency: BROWARD COUNTY		
					MTP Pg.: 5-3		
OPS	DDR	10,469,125	10,858,522	11,368,366	11,971,522	0	44,667,535
OPS	LF	10,469,124	10,858,522	11,508,366	12,131,522	0	44,967,534
OPS	DPTO	0	0	140,000	160,000	0	300,000
	Total	20,938,249	21,717,044	23,016,732	24,263,044	0	89,935,069
<i>Prior Years Cost</i>		<i>19,697,684</i>	<i>Future Years Cost</i>		<i>Total Project Cost</i>		<i>109,632,753</i>
BROWARD COUNTY SECTION 5307 FORMULA FUNDS - FM# 2350201					Length: .000	*Non-SIS*	
Type of Work: CAPITAL FOR FIXED ROUTE					Lead Agency: BROWARD COUNTY		
					MTP Pg.: 5-3		
FEDERAL CAPITAL ASSISTANCE FY06=22,669,509 FTA/62M LF EXECUTED GRANT 5/13/08 FL90X628 FY07=23,304,192 FTA/64M LF EXECUTED GRANT 8/11/08 FL90X660 FY08=13,910,000 FTA/64M LF FY10=24,155,304 FTA GRANT EXECUTED 7/20/10 FL90X706-00							
CAP	FTA	25,000,000	25,000,000	25,000,000	25,000,000	25,000,000	125,000,000
	Total	25,000,000	25,000,000	25,000,000	25,000,000	25,000,000	125,000,000
<i>Prior Years Cost</i>		<i>808,304,975</i>	<i>Future Years Cost</i>		<i>Total Project Cost</i>		<i>933,304,975</i>

Phase	Fund Source	2021	2022	2023	2024	2025	Total
BROWARD COUNTY TRANSIT SECTION 5339 BUS AND BUS FACILITIES - FM# 4303331					Length: .000	*Non-SIS*	
Type of Work: CAPITAL FOR FIXED ROUTE					Lead Agency: BROWARD COUNTY		
					MTP Pg.: 5-3		
DEVELOP AN ASSET MGMT SYSTEM TO TRACK CONDITION OF AGENCY'S FLEET, FACILITIES, & EQUIPMENT /STATE OF GOOD REPAIR DRAFT GRANT #FL-04-0131							
CAP	FTA	2,833,000	2,833,000	2,833,000	2,833,000	2,833,000	14,165,000
Total		2,833,000	2,833,000	2,833,000	2,833,000	2,833,000	14,165,000
<i>Prior Years Cost</i>		<i>22,545,720</i>	<i>Future Years Cost</i>		<i>Total Project Cost</i>		<i>36,710,720</i>
BROWARD MPO SECTION "5305D" TRANSIT PLANNING STUDIES - FM# 4137293					Length: .000	*Non-SIS*	
Type of Work: PTO STUDIES					Lead Agency: BROWARD MPO		
					MTP Pg.: 5-3		
TRANSIT PLANNING STUDIES							
PLN	DU	675,310	695,568	725,679	793,664	835,506	3,725,727
PLN	DPTO	84,414	86,946	90,710	99,208	104,438	465,716
PLN	LF	84,414	86,946	90,710	99,208	104,438	465,716
Total		844,138	869,460	907,099	992,080	1,044,382	4,657,159
<i>Prior Years Cost</i>			<i>Future Years Cost</i>		<i>Total Project Cost</i>		<i>4,657,159</i>
CITY OF FT. LAUDERDALE TRANSIT CORRIDOR DOWNTOWN ROUTE - FM# 4344802					Length: .000	*Non-SIS*	
Type of Work: OPERATING FOR FIXED ROUTE					Lead Agency: CITY OF FORT LAUDERDALE		
					MTP Pg.: 5-3		
OPS	DDR	182,680	0	0	0	0	182,680
Total		182,680	0	0	0	0	182,680
<i>Prior Years Cost</i>		<i>365,360</i>	<i>Future Years Cost</i>		<i>Total Project Cost</i>		<i>548,040</i>

Phase	Fund Source	2021	2022	2023	2024	2025	Total
CITY OF POMPANO BEACH SERVICE DEVELOPMENT COMMUNITY CIRCULATOR - FM# 4466591					Length: .000	*Non-SIS*	
Type of Work: OPERATING FOR FIXED ROUTE					Lead Agency: CITY OF POMPANO BEACH		
COMMUNITY CIRCULATOR					MTP Pg.: 5-3		
OPS	DPTO	833,000	0	0	0	0	833,000
OPS	LF	833,000	0	0	0	0	833,000
Total		1,666,000	0	0	0	0	1,666,000
<i>Prior Years Cost</i>		<i>Future Years Cost</i>		<i>Total Project Cost</i>			1,666,000
CITY OF SUNRISE SERVICE DEVELOPMENT ON DEMAND SHUTTLE - FM# 4466581					Length: .000	*Non-SIS*	
Type of Work: OPERATING FOR FIXED ROUTE					Lead Agency: CITY OF SUNRISE		
ON DEMAND LOCAL TRANSIT SYSTEM					MTP Pg.: 5-3		
OPS	DPTO	885,000	0	0	0	0	885,000
OPS	LF	885,000	0	0	0	0	885,000
Total		1,770,000	0	0	0	0	1,770,000
<i>Prior Years Cost</i>		<i>Future Years Cost</i>		<i>Total Project Cost</i>			1,770,000
CITYWIDE BUS SHELTERS - VARIOUS LOCATIONS - FM# 4455201					Length: .000	*Non-SIS*	
Type of Work: PUBLIC TRANSPORTATION SHELTER					Lead Agency: BROWARD COUNTY		
2020 MPO CSLIP PRIORITY #16 VARIOUS LOCATIONS: SUNSET STRIP, UNIVERSITY DRIVE AND OAKLAND PARK BLVD FLEX WITH BCT. SU funds are being flexed to FTAT funds.					MTP Pg.: 5-30		
CAP	FTAT	0	0	0	0	1,694,250	1,694,250
CAP	SU	0	0	0	0	1,694,250	1,694,250
Total		0	0	0	0	3,388,500	3,388,500
<i>Prior Years Cost</i>		<i>Future Years Cost</i>		<i>Total Project Cost</i>			3,388,500

Phase	Fund Source	2021	2022	2023	2024	2025	Total
DOWNTOWN FORT LAUDERDALE TRANSPORTATION MANAGEMENT ASSOCIATION - FM# 4133824					Length: .000	*Non-SIS*	
Type of Work: COMMUTER TRANS. ASSISTANCE					Lead Agency: FT. LAUDERDALE TMA		
					MTP Pg.: 5-3		
OPS	DPTO	0	50,000	50,000	50,000	50,000	200,000
OPS	LF	0	50,000	50,000	50,000	50,000	200,000
Total		0	100,000	100,000	100,000	100,000	400,000
<i>Prior Years Cost</i>			<i>Future Years Cost</i>		<i>Total Project Cost</i>		400,000
DOWNTOWN FORT LAUDERDALE TRANSPORTATION MANAGEMENT ASSOCIATION - FM# 4133823					Length: .000	*Non-SIS*	
Type of Work: COMMUTER TRANS. ASSISTANCE					Lead Agency: DOWNTOWN FTL TRAN MGMT		
					MTP Pg.: 5-3		
OPS	DPTO	25,000	0	0	0	0	25,000
OPS	DDR	25,000	0	0	0	0	25,000
OPS	LF	50,000	0	0	0	0	50,000
Total		100,000	0	0	0	0	100,000
<i>Prior Years Cost</i>		200,000	<i>Future Years Cost</i>		<i>Total Project Cost</i>		300,000
EXPRESS PARK AND RIDE LEASE - FM# 4426921					Length: .000	*Non-SIS*	
Type of Work: PARK AND RIDE LOTS					Lead Agency: BROWARD COUNTY		
LEASE FOR PARK AND RIDE FACILITIES ASSOCIATED WITH I-95 EXPRESS JPA WITH BROWARD COUNTY TRANSIT					MTP Pg.: 5-3		
CAP	TOBD	182,088	182,088	182,088	190,176	0	736,440
Total		182,088	182,088	182,088	190,176	0	736,440
<i>Prior Years Cost</i>		364,176	<i>Future Years Cost</i>		<i>Total Project Cost</i>		1,100,616
FORT LAUDERDALE SUN TROLLEY REVISED NORTHWEST ROUTES - FM# 4433411					Length: .000	*Non-SIS*	
Type of Work: OPERATING FOR FIXED ROUTE					Lead Agency: CITY OF FORT LAUDERDALE		
					MTP Pg.: 5-3		
OPS	DDR	200,000	0	0	0	0	200,000
Total		200,000	0	0	0	0	200,000
<i>Prior Years Cost</i>		600,000	<i>Future Years Cost</i>		<i>Total Project Cost</i>		800,000

Phase	Fund Source	2021	2022	2023	2024	2025	Total
I-595/SR-862 EXPRESS BUS OPERATIONS AND MAINTENANCE - FM# 4239764					Length: .000	*SIS*	
Type of Work: OPERATING FOR FIXED ROUTE					Lead Agency: BROWARD COUNTY		
					MTP Pg.: 5-3		
OPS	DPTO	1,251,356	407,383	472,827	521,908	2,069,253	4,722,727
OPS	DDR	0	359,610	0	0	0	359,610
Total		1,251,356	766,993	472,827	521,908	2,069,253	5,082,337
<i>Prior Years Cost</i>		<i>11,981,514</i>	<i>Future Years Cost</i>		<i>Total Project Cost</i>		<i>17,063,851</i>
I-95 EXPRESS BUS OPERATIONS AND MAINTENANCE - FM# 4242195					Length: .000	*SIS*	
Type of Work: OPERATING FOR FIXED ROUTE					Lead Agency: BROWARD COUNTY		
					MTP Pg.: 5-3		
OPS	TOBD	0	0	0	0	4,600,000	4,600,000
Total		0	0	0	0	4,600,000	4,600,000
<i>Prior Years Cost</i>			<i>Future Years Cost</i>		<i>Total Project Cost</i>		<i>4,600,000</i>
I-95 EXPRESS BUS OPERATIONS AND MAINTENANCE - FM# 4242194					Length: .000	*SIS*	
Type of Work: OPERATING FOR FIXED ROUTE					Lead Agency: BROWARD COUNTY		
COVERS PHASES 1 AND 2					MTP Pg.: 5-3		
OPS	TOBD	4,277,625	4,405,953	4,405,953	4,538,953	0	17,628,484
Total		4,277,625	4,405,953	4,405,953	4,538,953	0	17,628,484
<i>Prior Years Cost</i>		<i>4,153,034</i>	<i>Future Years Cost</i>		<i>Total Project Cost</i>		<i>21,781,518</i>
SFRTA BLOCK GRANT FOR FEEDER BUS - FM# 4179831					Length: .000	*Non-SIS*	
Type of Work: TRANSIT SERVICE DEMONSTRATION					Lead Agency: Responsible Agency Not Available		
OPERATING AGREEMENT					MTP Pg.: 5-3		
OPS	DPTO	103,762	2,327,292	0	0	0	2,431,054
OPS	DDR	2,155,758	0	2,479,849	2,565,839	2,682,296	9,883,742
OPS	LF	2,259,520	2,327,292	2,479,849	2,565,839	2,682,296	12,314,796
Total		4,519,040	4,654,584	4,959,698	5,131,678	5,364,592	24,629,592
<i>Prior Years Cost</i>		<i>40,232,362</i>	<i>Future Years Cost</i>		<i>Total Project Cost</i>		<i>64,861,954</i>

Phase	Fund Source	2021	2022	2023	2024	2025	Total
SFRTA CAPITAL SECTION 5339 BUS AND BUS FACILITIES - FM# 4356881					Length: .000	*Non-SIS*	
Type of Work: RAIL REVENUE/OPERATIONA IMPR					Lead Agency: SOUTH FL REG TRANSPORT AUTH		
					MTP Pg.: 5-3		
FTA FORMULA CAPITAL FUNDING FOR CAPITAL PROJECTS SFTRA- SOUTH FLORIDA REGIONAL TRANSPORTATION AUTHORITY							
CAP	FTA	597,385	597,385	597,385	597,385	597,385	2,986,925
	Total	597,385	597,385	597,385	597,385	597,385	2,986,925
<i>Prior Years Cost</i>		2,767,410	<i>Future Years Cost</i>		<i>Total Project Cost</i>		5,754,335
SFRTA SECTION 5307 FORMULA FUNDS - FM# 2368542					Length: .000	*Non-SIS*	
Type of Work: RAIL REVENUE/OPERATIONA IMPR					Lead Agency: Responsible Agency Not Available		
					MTP Pg.: 5-3		
CAP	FTA	18,901,446	18,901,446	18,901,446	18,901,446	18,901,446	94,507,230
	Total	18,901,446	18,901,446	18,901,446	18,901,446	18,901,446	94,507,230
<i>Prior Years Cost</i>		114,513,082	<i>Future Years Cost</i>		<i>Total Project Cost</i>		209,020,312
SFRTA SECTION 5337 STATE OF GOOD REPAIR - FM# 4336111					Length: .000	*Non-SIS*	
Type of Work: RAIL REVENUE/OPERATIONA IMPR					Lead Agency: SOUTH FL REG TRANSPORT AUTH		
					MTP Pg.: 5-3		
SFRA- SOUTH FLORIDA REGIONAL TRANSPORTATION AUTHORITY SFRTA 5337 REPLACED 5307 SEE EMAIL DATED 11/8/2012 FRM B.HANDRAHAN							
CAP	FTA	17,699,743	17,699,743	17,699,743	17,699,743	17,699,743	88,498,715
	Total	17,699,743	17,699,743	17,699,743	17,699,743	17,699,743	88,498,715
<i>Prior Years Cost</i>		93,823,323	<i>Future Years Cost</i>		<i>Total Project Cost</i>		182,322,038
SOUTH FLORIDA EDUC CENTER TRANS MNGMNT ASSOC COMMUTER TRANSPORTATION - FM# 2346373					Length: .000	*Non-SIS*	
Type of Work: COMMUTER TRANS. ASSISTANCE					Lead Agency: Responsible Agency Not Available		
					MTP Pg.: 5-3		
TOWN OF DAVIE COMMUTER TRANSPORTATION							
OPS	DPTO	25,000	0	0	0	0	25,000
OPS	LF	75,000	0	0	0	0	75,000
	Total	100,000	0	0	0	0	100,000
<i>Prior Years Cost</i>		175,000	<i>Future Years Cost</i>		<i>Total Project Cost</i>		275,000

Phase	Fund Source	2021	2022	2023	2024	2025	Total
SOUTH FLORIDA EDUC CENTER TRANS MNGMNT ASSOC COMMUTER TRANSPORTATION - FM# 2346374					Length: .000	*Non-SIS*	
Type of Work: COMMUTER TRANS. ASSISTANCE					Lead Agency: Responsible Agency Not Available		
					MTP Pg.: 5-3		
OPS	DPTO	0	25,000	25,000	25,000	25,000	100,000
	Total	0	25,000	25,000	25,000	25,000	100,000
		<i>Prior Years Cost</i>	<i>Future Years Cost</i>		<i>Total Project Cost</i>		<i>100,000</i>
SR-93/I-75 FROM BROWARD CL TO MIC IN MIAMI - FM# 4307639					Length: 11.890	*SIS*	
Type of Work: OPERATING FOR FIXED ROUTE					Lead Agency: BROWARD COUNTY		
					MTP Pg.: 5-3		
OPERATING/ADMIN ASSISTANCE BCT							
OPS	TOBG	0	0	0	0	3,451,078	3,451,078
	Total	0	0	0	0	3,451,078	3,451,078
		<i>Prior Years Cost</i>	<i>Future Years Cost</i>		<i>Total Project Cost</i>		<i>3,451,078</i>
SR-93/I-75 FROM BROWARD CL TO MIC IN MIAMI - FM# 4307634					Length: 11.890	*SIS*	
Type of Work: OPERATING FOR FIXED ROUTE					Lead Agency: BROWARD COUNTY		
					MTP Pg.: 5-3		
OPERATING/ADMIN ASSISTANCE BCT							
OPS	TOBG	1,420,545	1,463,161	1,463,161	2,901,319	0	7,248,186
	Total	1,420,545	1,463,161	1,463,161	2,901,319	0	7,248,186
		<i>Prior Years Cost</i>	<i>Future Years Cost</i>		<i>Total Project Cost</i>		<i>15,356,356</i>

5.4 - FLORIDA RAIL ENTERPRISE

Phase	Fund Source	2021	2022	2023	2024	2025	Total
SFECC CORRIDOR TRANSIT ALT, FROM MIAMI TO POMPANO BEACH - FM# 4170315					Length: .000	*SIS*	
Type of Work: RAIL CAPACITY PROJECT					Lead Agency: FDOT		
SFECC = SOUTH FLORIDA EAST COAST CORRIDOR SFECC CORRIDOR TRANSIT ALTERNATIVE ANALYSIS					MTP Pg.: 5-3		
PDE	SIWR	0	3,000,000	0	0	0	3,000,000
	Total	0	3,000,000	0	0	0	3,000,000
<i>Prior Years Cost</i>		2,566,166	<i>Future Years Cost</i>		<i>Total Project Cost</i>		5,566,166
SFECC CORRIDOR TRANSIT ALT, FROM POMPANO BEACH TO WEST PALM BEACH - FM# 4170316					Length: .000	*SIS*	
Type of Work: RAIL CAPACITY PROJECT					Lead Agency: FDOT		
SFECC CORRIDOR TRANSIT ALTERNATIVE ANALYSIS SFECC = SOUTH FLORIDA EAST COAST CORRIDOR					MTP Pg.: 5-3		
PDE	SIWR	0	3,150,000	0	0	0	3,150,000
	Total	0	3,150,000	0	0	0	3,150,000
<i>Prior Years Cost</i>		2,329,488	<i>Future Years Cost</i>		<i>Total Project Cost</i>		5,479,488
SFRC CAPITAL IMPROVEMENTS - FM# 4444321					Length: .000	*Non-SIS*	
Type of Work: RAIL REVENUE/OPERATIONA IMPR					Lead Agency: Responsible Agency Not Available		
SFECC CORRIDOR TRANSIT ALTERNATIVE ANALYSIS SFECC = SOUTH FLORIDA EAST COAST CORRIDOR					MTP Pg.: 5-3		
CAP	DPTO	0	0	5,000,000	0	0	5,000,000
	Total	0	0	5,000,000	0	0	5,000,000
<i>Prior Years Cost</i>		4,000,000	<i>Future Years Cost</i>		<i>Total Project Cost</i>		9,000,000
SFRC ENGINEERING CONSULTANT - FM# 4151005					Length: .000	*Non-SIS*	
Type of Work: RAIL PRESERVATION PROJECT					Lead Agency: FDOT		
CONTINUING SERVICES					MTP Pg.: 5-3		
PE	TRIP	0	0	0	1,500,000	700,000	2,200,000
	Total	0	0	0	1,500,000	700,000	2,200,000
<i>Prior Years Cost</i>			<i>Future Years Cost</i>		<i>Total Project Cost</i>		2,200,000

Phase	Fund Source	2021	2022	2023	2024	2025	Total
SFRC RAIL INFRASTRUCTURE IMPROVEMENTS - FM# 4444301					Length: .000	*Non-SIS*	
Type of Work: RAIL REVENUE/OPERATIONA IMPR					Lead Agency: Responsible Agency Not Available		
					MTP Pg.: 5-3		
CAP	DPTO	0	1,666,798	0	0	0	1,666,798
	Total	0	1,666,798	0	0	0	1,666,798
<i>Prior Years Cost</i>		<i>1,916,798</i>	<i>Future Years Cost</i>		<i>Total Project Cost</i>		<i>3,583,596</i>
SFRTA - OPERATING ASSISTANCE - FM# 4407931					Length: .000	*Non-SIS*	
Type of Work: RAIL REVENUE/OPERATIONA IMPR					Lead Agency: Responsible Agency Not Available		
					MTP Pg.: 5-3		
SFOMA: SOUTH FLORIDA OPERATING AND MANAGEMENT AGREEMENT CONSUME DL FUNDS FIRST							
OPS	TRIP	19,092,338	18,885,134	21,067,087	21,678,277	21,678,277	102,401,113
OPS	DPTO	4,272,157	0	611,190	0	0	4,883,347
OPS	DL	8,921,746	8,921,723	8,921,723	8,921,723	8,921,723	44,608,638
	Total	32,286,241	27,806,857	30,600,000	30,600,000	30,600,000	151,893,098
<i>Prior Years Cost</i>		<i>85,155,822</i>	<i>Future Years Cost</i>		<i>Total Project Cost</i>		<i>237,048,920</i>
SFRTA OPERATING ASSISTANCE DURING I-95 CONSTRUCTION - FHWA - FM# 4296931					Length: .000	*SIS*	
Type of Work: RAIL REVENUE/OPERATIONA IMPR					Lead Agency: Responsible Agency Not Available		
					MTP Pg.: 5-3		
PUBLIC LAW 103-122 (SEC. 339(1)) PREVIOUSLY 236816-1 /TRI-RAIL							
OPS	ACNP	4,000,000	4,000,000	4,000,000	4,000,000	4,000,000	20,000,000
	Total	4,000,000	4,000,000	4,000,000	4,000,000	4,000,000	20,000,000
<i>Prior Years Cost</i>		<i>40,000,000</i>	<i>Future Years Cost</i>		<i>Total Project Cost</i>		<i>60,000,000</i>

5.5 - FLP: RAIL

Phase	Fund Source	2021	2022	2023	2024	2025	Total
RAIL-SFRC PROGRAM MANAGEMENT - FM# 2367651					Length: .000	*Non-SIS*	
Type of Work: PUBLIC TRANS IN-HOUSE SUPPORT					Lead Agency: FDOT		
SOUTH FLORIDA RAIL MANAGEMENT					MTP Pg.: 5-3		
OPS	D	100,000	100,000	100,000	100,000	100,000	500,000
Total		100,000	100,000	100,000	100,000	100,000	500,000
<i>Prior Years Cost</i>		<i>5,140,322</i>	<i>Future Years Cost</i>		<i>Total Project Cost</i>		<i>5,640,322</i>
SFRC ENGINEERING CONSULTANT - FM# 4151004					Length: .000	*Non-SIS*	
Type of Work: RAIL PRESERVATION PROJECT					Lead Agency: FDOT		
SOUTH FLORIDA RAIL CORRIDOR, ENGINEERING CONSULTANT CONTINUING SERVICES CONTRACT					MTP Pg.: 5-3		
PE	TRIP	1,000,000	700,000	275,000	0	0	1,975,000
PE	DPTO	0	0	500,000	0	0	500,000
Total		1,000,000	700,000	775,000	0	0	2,475,000
<i>Prior Years Cost</i>		<i>2,636,500</i>	<i>Future Years Cost</i>		<i>Total Project Cost</i>		<i>5,111,500</i>
SFRTA - MAINTENANCE AND DISPATCH - FM# 4407941					Length: .000	*Non-SIS*	
Type of Work: RAIL REVENUE/OPERATIONA IMPR					Lead Agency: Responsible Agency Not Available		
DISPATCHING OPERATING ASSISTANCE					MTP Pg.: 5-3		
CAP	TRIP	25,722,054	17,344,356	23,000,000	27,440,283	32,929,000	126,435,693
CAP	DPTO	0	10,095,927	4,440,283	0	0	14,536,210
Total		25,722,054	27,440,283	27,440,283	27,440,283	32,929,000	140,971,903
<i>Prior Years Cost</i>		<i>74,484,835</i>	<i>Future Years Cost</i>		<i>Total Project Cost</i>		<i>215,456,738</i>

5.6 - FLP: AVIATION

Phase	Fund Source	2021	2022	2023	2024	2025	Total
FLL TAXIWAY ADG III FOR WESTSIDE DEVELOPMENT - FM# 4459551					Length: .000	*SIS*	
Type of Work: AVIATION CAPACITY PROJECT					Lead Agency: Responsible Agency Not Available		
					MTP Pg.: 5-3		
CAP	DPTO	2,561,659	2,250,000	0	0	0	4,811,659
CAP	DDR	1,188,341	0	0	0	0	1,188,341
CAP	LF	3,750,000	2,250,000	0	0	0	6,000,000
Total		7,500,000	4,500,000	0	0	0	12,000,000
<i>Prior Years Cost</i>			<i>Future Years Cost</i>		<i>Total Project Cost</i>		12,000,000
FORT LAUDERDALE EXECUTIVE AIRPORT RUNWAY 13 RUN-UP AREA - FM# 4420111					Length: .000	*SIS*	
Type of Work: AVIATION CAPACITY PROJECT					Lead Agency: Responsible Agency Not Available		
					MTP Pg.: 5-3		
CAP	DPTO	52,070	0	0	0	0	52,070
CAP	LF	52,070	0	0	0	0	52,070
CAP	FAA	937,260	0	0	0	0	937,260
Total		1,041,400	0	0	0	0	1,041,400
<i>Prior Years Cost</i>			<i>Future Years Cost</i>		<i>Total Project Cost</i>		1,041,400
FT. LAUDERDALE/ HOLLYWOOD INT'L AIRPORT. AIRPORT ACCESS ROADWAY SYSTEM - FM# 4348322					Length: .000	*SIS*	
Type of Work: AVIATION CAPACITY PROJECT					Lead Agency: Responsible Agency Not Available		
PROVIDING IMPROVED ACCESS TO THE AIRPORT, CIRCULATION AMONG THE 4 TERMINALS, RENTAL CAR CENTER, PARKING GARAGE AND EFFICIENT EGRESS TO THE INTERSTATE HIGHWAY SYSTEM.					MTP Pg.: 5-3		
CAP	GMR	1,000,000	11,000,000	10,000,000	0	0	22,000,000
CAP	LF	9,000,000	11,000,000	10,000,000	0	0	30,000,000
CAP	DIS	8,000,000	0	0	0	0	8,000,000
Total		18,000,000	22,000,000	20,000,000	0	0	60,000,000
<i>Prior Years Cost</i>		35,503,434	<i>Future Years Cost</i>		<i>Total Project Cost</i>		95,503,434

Phase	Fund Source	2021	2022	2023	2024	2025	Total
FT. LAUDERDALE/HOLLYWOOD INT'L AIRPORT AUTOMATED PEOPLE MOVER - FM# 4448441					Length: .000	*SIS*	
Type of Work: AVIATION CAPACITY PROJECT					Lead Agency: Responsible Agency Not Available		
AUTOMATED PEOPLE MOVER(APM) CIRCULATOR					MTP Pg.: 5-3		
CAP	SIWR	5,000,000	2,850,000	2,500,000	32,361,657	0	42,711,657
CAP	DPTO	1,854,500	5,100,000	12,000,000	0	0	18,954,500
CAP	LF	6,854,500	7,950,000	19,000,000	40,756,844	5,998,312	80,559,656
CAP	GMR	0	0	4,500,000	8,395,187	5,998,312	18,893,499
Total		13,709,000	15,900,000	38,000,000	81,513,688	11,996,624	161,119,312
		<i>Prior Years Cost</i>		<i>Future Years Cost</i>		<i>Total Project Cost</i>	
							161,119,312
FT. LAUDERDALE/HOLLYWOOD INT'L AIRPORT REHABILITATION OF TAXIWAY T - FM# 4363971					Length: .000	*SIS*	
Type of Work: AVIATION PRESERVATION PROJECT					Lead Agency: Responsible Agency Not Available		
AUTOMATED PEOPLE MOVER(APM) CIRCULATOR					MTP Pg.: 5-3		
CAP	DPTO	312,500	0	0	0	0	312,500
CAP	LF	312,500	0	0	0	0	312,500
CAP	FAA	1,875,000	0	0	0	0	1,875,000
Total		2,500,000	0	0	0	0	2,500,000
		<i>Prior Years Cost</i>		<i>Future Years Cost</i>		<i>Total Project Cost</i>	
		2,500,000					5,000,000
FT.LAUDERDALE EXECUTIVE AIRPORT - FM# 4346291					Length: .000	*SIS*	
Type of Work: AVIATION CAPACITY PROJECT					Lead Agency: Responsible Agency Not Available		
CONSTRUCT MID-FIELD T/W EXTENSION & RUN UP AREA					MTP Pg.: 5-3		
CAP	DPTO	946,200	946,200	0	0	0	1,892,400
CAP	LF	236,550	236,550	0	0	0	473,100
Total		1,182,750	1,182,750	0	0	0	2,365,500
		<i>Prior Years Cost</i>		<i>Future Years Cost</i>		<i>Total Project Cost</i>	
							2,365,500

Phase	Fund Source	2021	2022	2023	2024	2025	Total
FT.LAUDERDALE/HOLLYWOOD INT'L ADDITIONAL TERMINAL GATE DESIGN - FM# 4400972					Length: .000	*SIS*	
Type of Work: AVIATION CAPACITY PROJECT					Lead Agency: Responsible Agency Not Available		
					MTP Pg.: 5-3		
CAP	DPTO	5,128,023	10,887,000	7,000,000	0	0	23,015,023
CAP	LF	8,505,209	13,087,000	7,000,000	12,422,814	0	41,015,023
CAP	DIS	3,377,186	0	0	0	0	3,377,186
CAP	GMR	0	2,200,000	0	11,254,673	0	13,454,673
CAP	SIWR	0	0	0	1,168,141	0	1,168,141
Total		17,010,418	26,174,000	14,000,000	24,845,628	0	82,030,046
<i>Prior Years Cost</i>		<i>10,395,580</i>	<i>Future Years Cost</i>		<i>Total Project Cost</i>		<i>92,425,626</i>
FT.LAUDERDALE/HOLLYWOOD INTERNATIONAL A/P, REHAB RUNWAY 10L-28R(NORTH) - FM# 4379703					Length: .000	*SIS*	
Type of Work: AVIATION PRESERVATION PROJECT					Lead Agency: BROWARD COUNTY BOCC		
					MTP Pg.: 5-3		
RUNWAY PAVEMENT DEFERRED REIMBURSEMENT APPROVED BY A. BLACKBURN 09/14/18							
ADM	DPTO	2,848,217	0	0	0	0	2,848,217
Total		2,848,217	0	0	0	0	2,848,217
<i>Prior Years Cost</i>		<i>22,125,000</i>	<i>Future Years Cost</i>		<i>Total Project Cost</i>		<i>24,973,217</i>
FXE CONSTRUCT 31 BY-PASS TAXIWAYS - FM# 4420101					Length: .000	*SIS*	
Type of Work: AVIATION CAPACITY PROJECT					Lead Agency: Responsible Agency Not Available		
					MTP Pg.: 5-3		
CAP	DPTO	885,000	0	0	0	0	885,000
CAP	LF	221,250	0	0	0	0	221,250
Total		1,106,250	0	0	0	0	1,106,250
<i>Prior Years Cost</i>			<i>Future Years Cost</i>		<i>Total Project Cost</i>		<i>1,106,250</i>
FXE DESIGN AND CONSTRUCT TAXIWAY GOLF PAVEMENT REHABILITATION - FM# 4459521					Length: .000	*SIS*	
Type of Work: AVIATION PRESERVATION PROJECT					Lead Agency: Responsible Agency Not Available		
					MTP Pg.: 5-3		
CAP	DDR	52,000	412,000	0	0	0	464,000
CAP	LF	13,000	103,000	0	0	0	116,000
Total		65,000	515,000	0	0	0	580,000
<i>Prior Years Cost</i>			<i>Future Years Cost</i>		<i>Total Project Cost</i>		<i>580,000</i>

Phase	Fund Source	2021	2022	2023	2024	2025	Total
FXE DESIGN AND CONSTRUCT TW'S B & Q REALIGNMENT - FM# 4459721					Length: .000	*SIS*	
Type of Work: AVIATION PRESERVATION PROJECT					Lead Agency: Responsible Agency Not Available		
					MTP Pg.: 5-3		
CAP	DPTO	0	0	1,633,600	0	0	1,633,600
CAP	LF	0	0	408,400	0	0	408,400
Total		0	0	2,042,000	0	0	2,042,000
<i>Prior Years Cost</i>			<i>Future Years Cost</i>		<i>Total Project Cost</i>		<i>2,042,000</i>
FXE RUNWAY 1331 PAVEMENT SEALING - FM# 4459701					Length: .000	*SIS*	
Type of Work: AVIATION PRESERVATION PROJECT					Lead Agency: Responsible Agency Not Available		
					MTP Pg.: 5-3		
CAP	DPTO	0	0	371,200	0	0	371,200
CAP	LF	0	0	92,800	0	0	92,800
Total		0	0	464,000	0	0	464,000
<i>Prior Years Cost</i>			<i>Future Years Cost</i>		<i>Total Project Cost</i>		<i>464,000</i>
N. PERRY AIRPORT REHABILITATION OF TAXIWAY "M" - FM# 4310271					Length: .000	*Non-SIS*	
Type of Work: AVIATION PRESERVATION PROJECT					Lead Agency: Responsible Agency Not Available		
					MTP Pg.: 5-3		
CAP	DPTO	400,000	247,200	0	0	0	647,200
CAP	LF	100,000	61,800	0	0	0	161,800
Total		500,000	309,000	0	0	0	809,000
<i>Prior Years Cost</i>			<i>Future Years Cost</i>		<i>Total Project Cost</i>		<i>809,000</i>
NORTH PERRY AIRPORT OVERLAY RUNWAY 10R-28L & REHAB RUNWAY LIGHTING - FM# 4278801					Length: .000	*Non-SIS*	
Type of Work: AVIATION PRESERVATION PROJECT					Lead Agency: Responsible Agency Not Available		
					MTP Pg.: 5-3		
CAP	DDR	100,000	0	0	0	0	100,000
CAP	LF	100,000	0	0	0	0	100,000
CAP	FAA	1,800,000	0	0	0	0	1,800,000
Total		2,000,000	0	0	0	0	2,000,000
<i>Prior Years Cost</i>			<i>Future Years Cost</i>		<i>Total Project Cost</i>		<i>2,000,000</i>

Phase	Fund Source	2021	2022	2023	2024	2025	Total
PMP DESIGN AND CONSTRUCT TAXIWAY QUEBEC - FM# 4459741					Length: .000	*Non-SIS*	
Type of Work: AVIATION CAPACITY PROJECT					Lead Agency: Responsible Agency Not Available		
					MTP Pg.: 5-3		
CAP	DPTO	0	0	177,760	0	0	177,760
CAP	LF	0	0	44,440	0	0	44,440
Total		0	0	222,200	0	0	222,200
<i>Prior Years Cost</i>			<i>Future Years Cost</i>		<i>Total Project Cost</i>		222,200
POMPANO BEACH AIRPARK DESIGN ATC TOWER - FM# 4420161					Length: .000	*Non-SIS*	
Type of Work: AVIATION SAFETY PROJECT					Lead Agency: Responsible Agency Not Available		
					MTP Pg.: 5-3		
CAP	DPTO	360,000	0	0	0	0	360,000
CAP	LF	90,000	0	0	0	0	90,000
Total		450,000	0	0	0	0	450,000
<i>Prior Years Cost</i>			<i>Future Years Cost</i>		<i>Total Project Cost</i>		450,000
POMPANO BEACH AIRPARK-TAXIWAY DELTA REHABILITATION - FM# 4442811					Length: .000	*Non-SIS*	
Type of Work: AVIATION PRESERVATION PROJECT					Lead Agency: Responsible Agency Not Available		
					MTP Pg.: 5-34		
CAP	DPTO	400,000	0	0	0	0	400,000
CAP	LF	100,000	0	0	0	0	100,000
Total		500,000	0	0	0	0	500,000
<i>Prior Years Cost</i>		1,185,066	<i>Future Years Cost</i>		<i>Total Project Cost</i>		1,685,066

5.7 - FLP: SEAPORT

Phase	Fund Source	2021	2022	2023	2024	2025	Total
PORT EVERGLADES CARGO BERTH IMPROVEMENTS - FM# 4448541					Length: .000	*SIS*	
Type of Work: SEAPORT CAPACITY PROJECT					Lead Agency: Responsible Agency Not Available		
					MTP Pg.: 5-3		
SEQ01 BULKHEAD REPLACEMENT OR BERTH 33 RECONFIGURATION							
CAP	SIWR	0	0	0	3,365,849	0	3,365,849
CAP	GMR	0	0	0	7,500,000	0	7,500,000
CAP	LF	0	0	0	2,716,462	0	2,716,462
Total		0	0	0	13,582,311	0	13,582,311
<i>Prior Years Cost</i>		<i>Future Years Cost</i>		<i>Total Project Cost</i>		13,582,311	
PORT EVERGLADES DREDGING AND WIDENING - FM# 4334141					Length: .000	*SIS*	
Type of Work: SEAPORT CAPACITY PROJECT					Lead Agency: Responsible Agency Not Available		
					MTP Pg.: 5-3		
NEW POED ALLOCATION FOR FY 13/14 ACOE DEEPENING & WIDENING							
CAP	SIWR	1,000,000	0	0	0	0	1,000,000
CAP	LF	1,000,000	0	0	0	0	1,000,000
Total		2,000,000	0	0	0	0	2,000,000
<i>Prior Years Cost</i>		185,076,723	<i>Future Years Cost</i>		<i>Total Project Cost</i>		187,076,723
PORT EVERGLADES SOUTHPORT TURNING NOTCH EXPANSION - FM# 4305961					Length: .000	*SIS*	
Type of Work: SEAPORT CAPACITY PROJECT					Lead Agency: Responsible Agency Not Available		
					MTP Pg.: 5-3		
SEQ03 LF = TIFIA FUNDS SEQ04 PROTECT PER BOND FINANCE COVENANT (INTEREST EARNINGS FROM SERIES 2013 BOND FUNDS);FUNDS SHIFTED TO SEQ02							
CAP	PORT	3,639,934	0	0	0	0	3,639,934
CAP	LF	3,639,934	0	0	0	0	3,639,934
Total		7,279,868	0	0	0	0	7,279,868
<i>Prior Years Cost</i>		265,057,402	<i>Future Years Cost</i>		<i>Total Project Cost</i>		272,337,270

Phase	Fund Source	2021	2022	2023	2024	2025	Total
PORT EVERGLADES-FUEL DISTRIBUTION INFRASTRUCTURE - FM# 4467581					Length: .000	*SIS*	
Type of Work: SEAPORT CAPACITY PROJECT					Lead Agency: Responsible Agency Not Available		
					MTP Pg.: 5-34		
CAP	DPTO	1,000,000	0	0	0	0	1,000,000
CAP	LF	1,000,000	0	0	0	0	1,000,000
Total		2,000,000	0	0	0	0	2,000,000
<i>Prior Years Cost</i>			<i>Future Years Cost</i>		<i>Total Project Cost</i>		<i>2,000,000</i>

5.8 - TRANSPORTATION PLANNING

Phase	Fund Source	2021	2022	2023	2024	2025	Total
A1A MULTIMODAL STUDY - FM# 4417331					Length: 30.253	*Non-SIS*	
Type of Work: URBAN CORRIDOR PLANNING					Lead Agency: FDOT		
SR-858/HALLANDALE BEACH BLVD TO SR-810/HILLSBORO BLVD IS R/W NEEDED					MTP Pg.: 5-3		
PLN	DDR	0	0	800,000	0	0	800,000
Total		0	0	800,000	0	0	800,000
<i>Prior Years Cost</i>		<i>Future Years Cost</i>		<i>Total Project Cost</i>		<i>800,000</i>	
BROWARD MPO FY 2020/2021-2021/2022 UPWP - FM# 4393243					Length: .000	*Non-SIS*	
Type of Work: TRANSPORTATION PLANNING					Lead Agency: Responsible Agency Not Available		
2020 MPO PRIORITY #1: MPO TRANSIT PRIORITY# 1 FY21 & FY 22: 4M/SU/UPWP ADDITIONAL 1M FROM 435174-1 FY21					MTP Pg.: 5-3		
PLN	PL	2,456,532	1,620,582	0	0	0	4,077,114
PLN	SU	5,000,000	4,000,000	0	0	0	9,000,000
Total		7,456,532	5,620,582	0	0	0	13,077,114
<i>Prior Years Cost</i>		<i>Future Years Cost</i>		<i>Total Project Cost</i>		<i>13,077,114</i>	
BROWARD MPO FY 2022/2023-2023/2024 UPWP - FM# 4393244					Length: .000	*Non-SIS*	
Type of Work: TRANSPORTATION PLANNING					Lead Agency: Responsible Agency Not Available		
2020 MPO PRIORITY #1 FY23: 4M/SU/UPWP FY24: 4.5M/SU/UPWP					MTP Pg.: 5-3		
PLN	SU	0	0	4,000,000	4,500,000	0	8,500,000
PLN	PL	0	0	1,620,582	1,620,582	0	3,241,164
Total		0	0	5,620,582	6,120,582	0	11,741,164
<i>Prior Years Cost</i>		<i>Future Years Cost</i>		<i>Total Project Cost</i>		<i>11,741,164</i>	

Phase	Fund Source	2021	2022	2023	2024	2025	Total	
BROWARD MPO FY 2024/2025-2025/2026 UPWP - FM# 4393245					Length: .000	*Non-SIS*		
Type of Work: TRANSPORTATION PLANNING					Lead Agency: Responsible Agency Not Available			
2020 MPO PRIORITY #1 FY25: 4.5M/SU/UPWP					MTP Pg.: 1-2			
PLN	SU	0	0	0	0	5,000,000	5,000,000	
PLN	PL	0	0	0	0	1,620,582	1,620,582	
Total		0	0	0	0	6,620,582	6,620,582	
<i>Prior Years Cost</i>		<i>Future Years Cost</i>			<i>Total Project Cost</i>		6,620,582	
CONTINUING SERVICES CONTRACT DISTRICTWIDE REGIONAL MODEL SUPPORT - FM# 4289425					Length: .000	*Non-SIS*		
Type of Work: PLANNING MODELS/DATA UPDATE					Lead Agency: FDOT			
					MTP Pg.: 1-7			
PDE	DS	50,000	50,000	50,000	50,000	0	200,000	
PLN	D	200,000	300,000	250,000	300,000	0	1,050,000	
Total		250,000	350,000	300,000	350,000	0	1,250,000	
<i>Prior Years Cost</i>		<i>Future Years Cost</i>			<i>Total Project Cost</i>		1,250,000	
CONTINUING SERVICES FOR TRAFFIC DATA COLLECTION ROUTINE COUNTS - FM# 4302573					Length: .000	*Non-SIS*		
Type of Work: TRANSPORTATION STATISTICS					Lead Agency: FDOT			
					MTP Pg.: 1-7			
PLN	D	650,000	600,000	200,000	0	0	1,450,000	
Total		650,000	600,000	200,000	0	0	1,450,000	
<i>Prior Years Cost</i>		602,309	<i>Future Years Cost</i>			<i>Total Project Cost</i>		2,052,309
D/W URBAN MODEL DEVELOPMENT, INCLUDING TCRPM 6 (2020) - FM# 4289426					Length: .000	*Non-SIS*		
Type of Work: PLANNING MODELS/DATA UPDATE					Lead Agency: FDOT			
					MTP Pg.: 1-7			
PDE	DS	0	50,000	50,000	50,000	50,000	200,000	
PLN	D	0	300,000	250,000	300,000	300,000	1,150,000	
Total		0	350,000	300,000	350,000	350,000	1,350,000	
<i>Prior Years Cost</i>		<i>Future Years Cost</i>			<i>Total Project Cost</i>		1,350,000	

Phase	Fund Source	2021	2022	2023	2024	2025	Total
DISTRICTWIDE CENSUS DATA SUPPORT FOR LRTP UPDATE - FM# 4240735					Length: .000	*Non-SIS*	
Type of Work: PLANNING MODELS/DATA UPDATE					Lead Agency: FDOT		
D/W CENSUS DATA SUPPORT FOR LONG RANGE TRANSPORTATION UPDATE					MTP Pg.: 1-7		
PDE	DS	0	50,000	50,000	0	0	100,000
PLN	D	0	225,000	225,000	0	0	450,000
Total		0	275,000	275,000	0	0	550,000
<i>Prior Years Cost</i>			<i>Future Years Cost</i>		<i>Total Project Cost</i>		550,000

DISTRICTWIDE CENSUS DATA SUPPORT FOR LRTP UPDATE - FM# 4240734					Length: .000	*Non-SIS*	
Type of Work: PLANNING MODELS/DATA UPDATE					Lead Agency: FDOT		
D/W CENSUS DATA SUPPORT FOR LONG RANGE TRANSPORTATION UPDATE					MTP Pg.: 1-7		
PDE	DS	50,000	0	0	0	0	50,000
PLN	D	300,000	0	0	0	0	300,000
Total		350,000	0	0	0	0	350,000
<i>Prior Years Cost</i>		760,000	<i>Future Years Cost</i>		<i>Total Project Cost</i>		1,110,000

DISTRICTWIDE CONSULTANT FOR FREIGHT AND LOGISTICS - FM# 4371012					Length: .000	*Non-SIS*	
Type of Work: PTO STUDIES					Lead Agency: FDOT		
D/W CENSUS DATA SUPPORT FOR LONG RANGE TRANSPORTATION UPDATE					MTP Pg.: 1-7		
PLN	D	0	400,000	300,000	450,037	250,000	1,400,037
Total		0	400,000	300,000	450,037	250,000	1,400,037
<i>Prior Years Cost</i>			<i>Future Years Cost</i>		<i>Total Project Cost</i>		1,400,037

DISTRICTWIDE CONSULTANT FOR FREIGHT STUDIES STUDIES - FM# 4370952					Length: .000	*Non-SIS*	
Type of Work: PTO STUDIES					Lead Agency: FDOT		
D/W CENSUS DATA SUPPORT FOR LONG RANGE TRANSPORTATION UPDATE					MTP Pg.: 1-7		
PLN	D	400,000	300,000	250,000	99,963	0	1,049,963
Total		400,000	300,000	250,000	99,963	0	1,049,963
<i>Prior Years Cost</i>		450,037	<i>Future Years Cost</i>		<i>Total Project Cost</i>		1,500,000

Phase	Fund Source	2021	2022	2023	2024	2025	Total	
DISTRICTWIDE CONSULTANT FOR FREIGHT STUDIES STUDIES - FM# 4370954					Length: .000	*Non-SIS*		
Type of Work: PTO STUDIES					Lead Agency: FDOT			
					MTP Pg.: 1-7			
PLN	D	0	0	0	0	400,000	400,000	
	Total	0	0	0	0	400,000	400,000	
		<i>Prior Years Cost</i>	<i>Future Years Cost</i>		<i>Total Project Cost</i>		<i>400,000</i>	
DISTRICTWIDE DATA COLLECTION ACTIVITIES - FM# 4034691					Length: .000	*Non-SIS*		
Type of Work: TRANSPORTATION STATISTICS					Lead Agency: FDOT			
					MTP Pg.: 1-7			
MAPPING, SYSTEM INVENTORY, TRAFFIC CHARACTERISTICS, SYSTEMS AND PROGRAMMING, SPEED AND TRAFFIC SERVICE STUDIES, HIGHWAY STATISTICS								
PLN	HP	324,265	337,000	343,721	350,000	363,000	1,717,986	
PLN	D	68,194	71,194	74,756	75,686	78,000	367,830	
	Total	392,459	408,194	418,477	425,686	441,000	2,085,816	
		<i>Prior Years Cost</i>	<i>6,959,731</i>	<i>Future Years Cost</i>		<i>Total Project Cost</i>		<i>9,045,547</i>
DISTRICTWIDE SYSTEMS PLANNING SUPPORT/CORRIDOR/SUBAREA PLANNING - FM# 4463961					Length: .000	*Non-SIS*		
Type of Work: CORRIDOR/SUBAREA PLANNING					Lead Agency: FDOT			
					MTP Pg.: 1-7			
PLN	D	0	0	0	0	350,000	350,000	
	Total	0	0	0	0	350,000	350,000	
		<i>Prior Years Cost</i>	<i>Future Years Cost</i>		<i>Total Project Cost</i>		<i>350,000</i>	
DISTRICTWIDE TRAFFIC DATA COLLECTION ROUTINE COUNTS - FM# 4302575					Length: .000	*Non-SIS*		
Type of Work: TRANSPORTATION STATISTICS					Lead Agency: FDOT			
					MTP Pg.: 1-7			
PLN	D	0	0	0	0	350,000	350,000	
	Total	0	0	0	0	350,000	350,000	
		<i>Prior Years Cost</i>	<i>Future Years Cost</i>		<i>Total Project Cost</i>		<i>350,000</i>	

Phase	Fund Source	2021	2022	2023	2024	2025	Total	
DISTRICTWIDE TRAFFIC DATA COLLECTION ROUTINE COUNTS - FM# 4302574					Length: .000	*Non-SIS*		
Type of Work: TRANSPORTATION STATISTICS					Lead Agency: FDOT			
					MTP Pg.: 1-7			
PLN	D	0	0	400,000	600,000	300,000	1,300,000	
	Total	0	0	400,000	600,000	300,000	1,300,000	
		<i>Prior Years Cost</i>	<i>Future Years Cost</i>		<i>Total Project Cost</i>		1,300,000	
DISTRICTWIDE TRANSIT CORRIDOR PLANNING - FM# 4297683					Length: .000	*Non-SIS*		
Type of Work: CORRIDOR/SUBAREA PLANNING					Lead Agency: FDOT			
					MTP Pg.: 1-7			
PLN	D	245,000	154,620	0	0	0	399,620	
	Total	245,000	154,620	0	0	0	399,620	
		<i>Prior Years Cost</i>	1,100,380	<i>Future Years Cost</i>		<i>Total Project Cost</i>		1,500,000
DISTRICTWIDE TRANSPORTATION STATISTICS DATA COLLECTION AND ANALYSIS - FM# 4302565					Length: .000	*Non-SIS*		
Type of Work: TRANSPORTATION STATISTICS					Lead Agency: FDOT			
					MTP Pg.: 1-7			
PLN	D	0	0	0	350,000	650,000	1,000,000	
	Total	0	0	0	350,000	650,000	1,000,000	
		<i>Prior Years Cost</i>	<i>Future Years Cost</i>		<i>Total Project Cost</i>		1,000,000	
DISTRICTWIDE TRANSPORTATION STATISTICS DATA COLLECTION AND ANALYSIS - FM# 4302564					Length: .000	*Non-SIS*		
Type of Work: TRANSPORTATION STATISTICS					Lead Agency: FDOT			
					MTP Pg.: 1-7			
PLN	D	0	420,000	700,000	300,000	0	1,420,000	
	Total	0	420,000	700,000	300,000	0	1,420,000	
		<i>Prior Years Cost</i>	<i>Future Years Cost</i>		<i>Total Project Cost</i>		1,420,000	
DISTRICTWIDE TRANSPORTATION STATISTICS DATA COLLECTION AND ANALYSIS - FM# 4302563					Length: .000	*Non-SIS*		
Type of Work: TRANSPORTATION STATISTICS					Lead Agency: FDOT			
					MTP Pg.: 1-7			
PLN	D	650,000	200,000	0	0	0	850,000	
	Total	650,000	200,000	0	0	0	850,000	
		<i>Prior Years Cost</i>	600,000	<i>Future Years Cost</i>		<i>Total Project Cost</i>		1,450,000

Phase	Fund Source	2021	2022	2023	2024	2025	Total
I-75 ALLIGATOR ALLEY ENVIRONMENTAL EDUCATION PROJECT - FM# 4379342					Length: .710	*SIS*	
Type of Work: REST AREA					Lead Agency: FDOT		
PHASE 12 FOR MASTER PLAN FOR HARDSCAPE AND LANDSCAPE					MTP Pg.: 5-3		
CST	DSB2	11,519,126	0	0	0	0	11,519,126
Total		11,519,126	0	0	0	0	11,519,126
<i>Prior Years Cost</i>		<i>1,921,154</i>	<i>Future Years Cost</i>		<i>Total Project Cost</i>		<i>13,440,280</i>
SYSTEMS PLANNING ACTIVITES - FM# 4034701					Length: .000	*Non-SIS*	
Type of Work: TRANSPORTATION PLANNING					Lead Agency: FDOT		
LEVEL OF SERVICE ANALYSES, INTERCHANGE MODIFICATION AND JUSTIFICATION, MODEL DEVELOPMENT AND APPLICATION, TRAVEL DEMAND FORECASTING					MTP Pg.: 1-7		
PLN	HP	390,000	395,000	399,000	402,000	404,000	1,990,000
PLN	D	52,000	54,456	56,000	57,000	58,079	277,535
Total		442,000	449,456	455,000	459,000	462,079	2,267,535
<i>Prior Years Cost</i>		<i>6,176,066</i>	<i>Future Years Cost</i>		<i>Total Project Cost</i>		<i>8,443,601</i>
TRANSPORTATION PLANNING ACTIVITIES URBAN PLANNING - FM# 4034681					Length: .000	*Non-SIS*	
Type of Work: TRANSPORTATION PLANNING					Lead Agency: FDOT		
ADMINISTRATION AND CONTROL, ECONOMIC AND FISCAL, URBAN TRANSPORTATION PLANNING					MTP Pg.: 1-7		
PLN	HP	1,115,470	1,131,187	1,154,586	1,183,254	1,206,959	5,791,456
PLN	D	95,500	97,500	100,000	102,685	104,000	499,685
Total		1,210,970	1,228,687	1,254,586	1,285,939	1,310,959	6,291,141
<i>Prior Years Cost</i>		<i>28,635,780</i>	<i>Future Years Cost</i>		<i>Total Project Cost</i>		<i>34,926,921</i>

5.9 - Maintenance

Phase	Fund Source	2021	2022	2023	2024	2025	Total
ASSET MANAGEMENT CON I-75 CORR/MP00 DADE CO ALACHUA/MARION CO LINE - FM# 4085628					Length: .000	*SIS*	
Type of Work: ROUTINE MAINTENANCE					Lead Agency: FDOT		
					MTP Pg.: 5-3		
MNT	TM02	1,402,935	935,290	0	0	0	2,338,225
MNT	D	197,065	664,710	0	0	0	861,775
Total		1,600,000	1,600,000	0	0	0	3,200,000
<i>Prior Years Cost</i>		<i>9,457,619</i>	<i>Future Years Cost</i>		<i>Total Project Cost</i>		<i>12,657,619</i>
ASSET MANAGEMENT CON I-75 CORR/MP00 DADE CO ALACHUA/MARION CO LINE - FM# 4419491					Length: .000	*Non-SIS*	
Type of Work: ROUTINE MAINTENANCE					Lead Agency: FDOT		
					MTP Pg.: 5-3		
MNT	TM02	0	467,645	1,402,935	1,402,935	1,402,935	4,676,450
MNT	D	0	200,000	500,000	500,000	500,000	1,700,000
Total		0	667,645	1,902,935	1,902,935	1,902,935	6,376,450
<i>Prior Years Cost</i>			<i>Future Years Cost</i>		<i>Total Project Cost</i>		<i>6,376,450</i>
BROWARD CO PRIMARY TREE TRIMMING - FM# 4242957					Length: .000	*Non-SIS*	
Type of Work: ROUTINE MAINTENANCE					Lead Agency: FDOT		
					MTP Pg.: 5-36		
MNT	D	200,000	200,000	0	0	0	400,000
Total		200,000	200,000	0	0	0	400,000
<i>Prior Years Cost</i>		<i>200,000</i>	<i>Future Years Cost</i>		<i>Total Project Cost</i>		<i>600,000</i>
BROWARD COUNTY ASPHALT REPAIR - FM# 4362215					Length: .000	*Non-SIS*	
Type of Work: ROUTINE MAINTENANCE					Lead Agency: FDOT		
					MTP Pg.: 5-36		
MNT	D	0	0	0	0	250,000	250,000
Total		0	0	0	0	250,000	250,000
<i>Prior Years Cost</i>			<i>Future Years Cost</i>		<i>Total Project Cost</i>		<i>250,000</i>
BROWARD COUNTY ASPHALT REPAIR - FM# 4362214					Length: .000	*Non-SIS*	
Type of Work: ROUTINE MAINTENANCE					Lead Agency: FDOT		
					MTP Pg.: 5-36		
MNT	D	0	250,000	250,000	250,000	0	750,000
Total		0	250,000	250,000	250,000	0	750,000
<i>Prior Years Cost</i>			<i>Future Years Cost</i>		<i>Total Project Cost</i>		<i>750,000</i>

Phase	Fund Source	2021	2022	2023	2024	2025	Total
BROWARD COUNTY ASPHALT REPAIR - FM# 4362213					Length: .000	*Non-SIS*	
Type of Work: ROUTINE MAINTENANCE					Lead Agency: FDOT		
					MTP Pg.: 5-36		
MNT	D	250,000	0	0	0	0	250,000
	Total	250,000	0	0	0	0	250,000
<i>Prior Years Cost</i>		<i>500,000</i>	<i>Future Years Cost</i>		<i>Total Project Cost</i>		<i>750,000</i>
BROWARD COUNTY ATMS MAINTENANCE - FM# 4296862					Length: .000	*Non-SIS*	
Type of Work: OTHER ITS					Lead Agency: FDOT		
ATMS: ADVANCED TRAFFIC MANAGEMENT SYSTEM **SEE THE WP45 SCREEN FOR VARIOUS LOCATIONS**					MTP Pg.: 5-36		
MNT	D	1,170,165	1,170,165	1,170,165	585,082	0	4,095,577
	Total	1,170,165	1,170,165	1,170,165	585,082	0	4,095,577
<i>Prior Years Cost</i>		<i>2,340,330</i>	<i>Future Years Cost</i>		<i>Total Project Cost</i>		<i>6,435,907</i>
BROWARD COUNTY ATMS MAINTENANCE - FM# 4296864					Length: .000	*Non-SIS*	
Type of Work: OTHER ITS					Lead Agency: FDOT		
					MTP Pg.: 5-36		
MNT	DDR	461,497	461,497	461,497	0	0	1,384,491
MNT	D	175,000	683,663	683,663	0	0	1,542,326
	Total	636,497	1,145,160	1,145,160	0	0	2,926,817
<i>Prior Years Cost</i>		<i>636,497</i>	<i>Future Years Cost</i>		<i>Total Project Cost</i>		<i>3,563,314</i>
BROWARD COUNTY ATMS MAINTENANCE - FM# 4296865					Length: .000	*Non-SIS*	
Type of Work: OTHER ITS					Lead Agency: FDOT		
ATMS: ADVANCED TRAFFIC MANAGEMENT SYSTEM					MTP Pg.: 5-36		
MNT	DDR	0	0	0	461,497	461,497	922,994
MNT	D	0	0	0	585,083	1,170,165	1,755,248
	Total	0	0	0	1,046,580	1,631,662	2,678,242
<i>Prior Years Cost</i>			<i>Future Years Cost</i>		<i>Total Project Cost</i>		<i>2,678,242</i>

Phase	Fund Source	2021	2022	2023	2024	2025	Total
BROWARD COUNTY DRAINAGE - FM# 4410423					Length: .000	*Non-SIS*	
Type of Work: ROUTINE MAINTENANCE					Lead Agency: FDOT		
					MTP Pg.: 5-36		
MNT	D	0	0	250,000	250,000	250,000	750,000
	Total	0	0	250,000	250,000	250,000	750,000
		<i>Prior Years Cost</i>		<i>Future Years Cost</i>		<i>Total Project Cost</i>	750,000
BROWARD COUNTY DRAINAGE - FM# 4410422					Length: .000	*Non-SIS*	
Type of Work: ROUTINE MAINTENANCE					Lead Agency: FDOT		
					MTP Pg.: 5-36		
MNT	D	250,000	250,000	0	0	0	500,000
	Total	250,000	250,000	0	0	0	500,000
		<i>Prior Years Cost</i>	250,000	<i>Future Years Cost</i>		<i>Total Project Cost</i>	750,000
BROWARD COUNTY GRAFFITI REMOVAL PRIMARY - FM# 4065478					Length: .000	*Non-SIS*	
Type of Work: ROUTINE MAINTENANCE					Lead Agency: FDOT		
					MTP Pg.: 5-36		
MNT	D	0	0	5,000	0	0	5,000
	Total	0	0	5,000	0	0	5,000
		<i>Prior Years Cost</i>	<i>Future Years Cost</i>		<i>Total Project Cost</i>		5,000
BROWARD COUNTY GUARDRAIL & ATTENUATOR REPAIR - PRIMARY - FM# 4441781					Length: .000	*Non-SIS*	
Type of Work: ROUTINE MAINTENANCE					Lead Agency: FDOT		
					MTP Pg.: 5-36		
MNT	D	0	0	0	405,000	0	405,000
	Total	0	0	0	405,000	0	405,000
		<i>Prior Years Cost</i>	<i>Future Years Cost</i>		<i>Total Project Cost</i>		405,000
BROWARD COUNTY GUARDRAIL & ATTENUATOR REPAIR - PRIMARY - FM# 4032909					Length: .000	*Non-SIS*	
Type of Work: ROUTINE MAINTENANCE					Lead Agency: FDOT		
					MTP Pg.: 5-36		
MNT	D	0	400,000	0	0	0	400,000
	Total	0	400,000	0	0	0	400,000
		<i>Prior Years Cost</i>	<i>Future Years Cost</i>		<i>Total Project Cost</i>		400,000

Phase	Fund Source	2021	2022	2023	2024	2025	Total	
BROWARD COUNTY INSTALL HANDRAILS - FM# 2339358					Length: .000	*Non-SIS*		
Type of Work: ROUTINE MAINTENANCE					Lead Agency: FDOT			
					MTP Pg.: 5-36			
MNT	D	0	100,000	100,000	100,000	0	300,000	
	Total	0	100,000	100,000	100,000	0	300,000	
		<i>Prior Years Cost</i>	<i>Future Years Cost</i>		<i>Total Project Cost</i>		300,000	
BROWARD COUNTY INSTALL HANDRAILS - FM# 2339357					Length: .000	*Non-SIS*		
Type of Work: ROUTINE MAINTENANCE					Lead Agency: FDOT			
					MTP Pg.: 5-36			
MNT	D	100,000	0	0	0	0	100,000	
	Total	100,000	0	0	0	0	100,000	
		<i>Prior Years Cost</i>	250,000	<i>Future Years Cost</i>		<i>Total Project Cost</i>		350,000
BROWARD COUNTY INTERSTATE SYSTEM-BRIDGES - FM# 2341272					Length: .000	*SIS*		
Type of Work: ROUTINE MAINTENANCE					Lead Agency: FDOT			
PH 70 INCLUDES BRIDGE IN HOUSE INSPECTION.					MTP Pg.: 5-36			
MNT	D	70,000	70,000	70,000	70,000	70,000	350,000	
	Total	70,000	70,000	70,000	70,000	70,000	350,000	
		<i>Prior Years Cost</i>	8,695,106	<i>Future Years Cost</i>		<i>Total Project Cost</i>		9,045,106
BROWARD COUNTY INTERSTATE SYSTEM-ROADWAY - FM# 2341271					Length: .000	*SIS*		
Type of Work: ROUTINE MAINTENANCE					Lead Agency: FDOT			
					MTP Pg.: 5-36			
MNT	D	25,000	25,000	25,000	25,000	0	100,000	
	Total	25,000	25,000	25,000	25,000	0	100,000	
		<i>Prior Years Cost</i>	12,867,984	<i>Future Years Cost</i>		<i>Total Project Cost</i>		12,967,984

Phase	Fund Source	2021	2022	2023	2024	2025	Total
BROWARD COUNTY JPA'S FOR MAINTENANCE LIGHTING MAINTENANCE - FM# 4051182					Length: .000	*Non-SIS*	
Type of Work: ROUTINE MAINTENANCE					Lead Agency: FDOT		
					MTP Pg.: 5-36		
BROWARD COUNTY HWY LIGHTING MAINTENANCE & OPERATIONS STREET LIGHTING SEQ#01-XX =JPA'S WITH EACH LOCAL GOVERNMENTS **SEE WP33 ITEM COMMENT SCREEN** 72-01-MAINTENANCE, 72-02-UTILITIES							
MNT	D	95,000	95,000	95,000	95,000	95,000	475,000
	Total	95,000	95,000	95,000	95,000	95,000	475,000
<i>Prior Years Cost</i>		125,000	<i>Future Years Cost</i>		<i>Total Project Cost</i>		600,000
BROWARD COUNTY JPA'S FOR MAINTENANCE LIGHTING MAINTENANCE - FM# 4051181					Length: .000	*Non-SIS*	
Type of Work: ROUTINE MAINTENANCE					Lead Agency: TOWN OF PEMBROKE PARK		
					MTP Pg.: 5-36		
BROWARD COUNTY HWY LIGHTING MAINTENANCE & OPERATIONS STREET LIGHTING SEQ#01-XX =JPA'S WITH EACH LOCAL GOVERNMENTS **SEE WP33 ITEM COMMENT SCREEN** 72-01-MAINTENANCE, 72-02-UTILITIES							
MNT	D	3,154,295	3,245,957	3,345,394	3,437,667	3,537,879	16,721,192
	Total	3,154,295	3,245,957	3,345,394	3,437,667	3,537,879	16,721,192
<i>Prior Years Cost</i>		34,040,759	<i>Future Years Cost</i>		<i>Total Project Cost</i>		50,761,951
BROWARD COUNTY MAINTENANCE - FM# 4067956					Length: .000	*SIS*	
Type of Work: ITS FREEWAY MANAGEMENT					Lead Agency: FDOT		
					MTP Pg.: 5-36		
MNT	TMBD	0	0	0	600,000	1,200,000	1,800,000
MNT	TMBG	0	0	0	600,000	1,200,000	1,800,000
MNT	D	0	0	0	750,000	3,000,000	3,750,000
	Total	0	0	0	1,950,000	5,400,000	7,350,000
<i>Prior Years Cost</i>			<i>Future Years Cost</i>		<i>Total Project Cost</i>		19,050,000
BROWARD COUNTY MAINTENANCE - FM# 4067955					Length: .000	*SIS*	
Type of Work: ITS FREEWAY MANAGEMENT					Lead Agency: FDOT		
					MTP Pg.: 5-36		
MNT	TMBD	1,200,000	1,200,000	1,200,000	600,000	0	4,200,000
MNT	TMBG	1,200,000	1,200,000	1,200,000	600,000	0	4,200,000
MNT	D	1,500,000	1,500,000	2,050,435	2,250,000	0	7,300,435
	Total	3,900,000	3,900,000	4,450,435	3,450,000	0	15,700,435
<i>Prior Years Cost</i>		6,060,821	<i>Future Years Cost</i>		<i>Total Project Cost</i>		21,761,256

Phase	Fund Source	2021	2022	2023	2024	2025	Total
BROWARD COUNTY MISC ROAD CONCRETE - FM# 4397801					Length: .000	*Non-SIS*	
Type of Work: ROUTINE MAINTENANCE					Lead Agency: FDOT		
					MTP Pg.: 5-36		
MNT	D	0	0	250,000	250,000	250,000	750,000
	Total	0	0	250,000	250,000	250,000	750,000
<i>Prior Years Cost</i>		300,000	<i>Future Years Cost</i>		<i>Total Project Cost</i>		1,050,000
BROWARD COUNTY MOWING PRIMARY - FM# 2339338					Length: .000	*Non-SIS*	
Type of Work: ROUTINE MAINTENANCE					Lead Agency: FDOT		
					MTP Pg.: 5-36		
MNT	D	300,000	300,000	300,000	0	0	900,000
	Total	300,000	300,000	300,000	0	0	900,000
<i>Prior Years Cost</i>			<i>Future Years Cost</i>		<i>Total Project Cost</i>		900,000
BROWARD COUNTY MOWING PRIMARY - FM# 2339339					Length: .000	*Non-SIS*	
Type of Work: ROUTINE MAINTENANCE					Lead Agency: FDOT		
					MTP Pg.: 5-36		
MNT	D	0	0	0	300,000	300,000	600,000
	Total	0	0	0	300,000	300,000	600,000
<i>Prior Years Cost</i>			<i>Future Years Cost</i>		<i>Total Project Cost</i>		600,000
BROWARD COUNTY PAVEMENT STRIPING PRIMARY ROADS - FM# 4346822					Length: .000	*Non-SIS*	
Type of Work: ROUTINE MAINTENANCE					Lead Agency: FDOT		
					MTP Pg.: 5-36		
MNT	D	0	500,000	500,000	0	0	1,000,000
	Total	0	500,000	500,000	0	0	1,000,000
<i>Prior Years Cost</i>			<i>Future Years Cost</i>		<i>Total Project Cost</i>		1,000,000
BROWARD COUNTY PAVEMENT STRIPING PRIMARY ROADS - FM# 4397812					Length: .000	*Non-SIS*	
Type of Work: ROUTINE MAINTENANCE					Lead Agency: FDOT		
					MTP Pg.: 5-36		
MNT	D	500,000	0	0	0	0	500,000
	Total	500,000	0	0	0	0	500,000
<i>Prior Years Cost</i>		500,000	<i>Future Years Cost</i>		<i>Total Project Cost</i>		1,000,000

Phase	Fund Source	2021	2022	2023	2024	2025	Total
BROWARD COUNTY PAVEMENT STRIPPING PRIMARY ROADS - FM# 4346823					Length: .000	*Non-SIS*	
Type of Work: ROUTINE MAINTENANCE					Lead Agency: FDOT		
					MTP Pg.: 5-36		
MNT	D	0	0	0	500,000	500,000	1,000,000
	Total	0	0	0	500,000	500,000	1,000,000
<i>Prior Years Cost</i>		<i>Future Years Cost</i>			<i>Total Project Cost</i>		<i>1,000,000</i>
BROWARD COUNTY PAVEMENT STRIPPING PRIMARY ROADS - FM# 4397814					Length: .000	*Non-SIS*	
Type of Work: ROUTINE MAINTENANCE					Lead Agency: FDOT		
					MTP Pg.: 5-36		
MNT	D	0	0	0	250,000	250,000	500,000
	Total	0	0	0	250,000	250,000	500,000
<i>Prior Years Cost</i>		<i>Future Years Cost</i>			<i>Total Project Cost</i>		<i>500,000</i>
BROWARD COUNTY PAVEMENT STRIPPING PRIMARY ROADS - FM# 4397813					Length: .000	*Non-SIS*	
Type of Work: ROUTINE MAINTENANCE					Lead Agency: FDOT		
					MTP Pg.: 5-36		
MNT	D	0	250,000	250,000	0	0	500,000
	Total	0	250,000	250,000	0	0	500,000
<i>Prior Years Cost</i>		<i>Future Years Cost</i>			<i>Total Project Cost</i>		<i>500,000</i>
BROWARD COUNTY PRESSURE CLEANING AND COATING - PRIMARY ROADS - FM# 4280735					Length: .000	*Non-SIS*	
Type of Work: ROUTINE MAINTENANCE					Lead Agency: FDOT		
					MTP Pg.: 5-36		
MNT	D	0	0	100,000	100,000	100,000	300,000
	Total	0	0	100,000	100,000	100,000	300,000
<i>Prior Years Cost</i>		<i>Future Years Cost</i>			<i>Total Project Cost</i>		<i>300,000</i>
BROWARD COUNTY PRESSURE CLEANING AND COATING - PRIMARY ROADS - FM# 4280734					Length: .000	*Non-SIS*	
Type of Work: ROUTINE MAINTENANCE					Lead Agency: FDOT		
					MTP Pg.: 5-36		
MNT	D	100,000	100,000	0	0	0	200,000
	Total	100,000	100,000	0	0	0	200,000
<i>Prior Years Cost</i>		<i>Future Years Cost</i>			<i>Total Project Cost</i>		<i>300,000</i>

Phase	Fund Source	2021	2022	2023	2024	2025	Total
BROWARD COUNTY PRIMARY ROAD CONCRETE WORK - FM# 2339299					Length: .000	*Non-SIS*	
Type of Work: ROUTINE MAINTENANCE					Lead Agency: FDOT		
					MTP Pg.: 5-36		
MNT	D	250,000	250,000	0	0	0	500,000
	Total	250,000	250,000	0	0	0	500,000
<i>Prior Years Cost</i>		<i>250,000</i>	<i>Future Years Cost</i>		<i>Total Project Cost</i>		<i>750,000</i>
BROWARD COUNTY PRIMARY ROADS CLEARING AND GRUBBING - FM# 4389915					Length: .000	*Non-SIS*	
Type of Work: ROUTINE MAINTENANCE					Lead Agency: FDOT		
					MTP Pg.: 5-36		
MNT	D	0	0	0	100,000	0	100,000
	Total	0	0	0	100,000	0	100,000
<i>Prior Years Cost</i>			<i>Future Years Cost</i>		<i>Total Project Cost</i>		<i>100,000</i>
BROWARD COUNTY PRIMARY ROADS CLEARING AND GRUBBING - FM# 4389914					Length: .000	*Non-SIS*	
Type of Work: ROUTINE MAINTENANCE					Lead Agency: FDOT		
					MTP Pg.: 5-36		
MNT	D	0	100,000	0	0	0	100,000
	Total	0	100,000	0	0	0	100,000
<i>Prior Years Cost</i>			<i>Future Years Cost</i>		<i>Total Project Cost</i>		<i>100,000</i>
BROWARD COUNTY PRIMARY TREE TRIMMING - FM# 4242959					Length: .000	*Non-SIS*	
Type of Work: ROUTINE MAINTENANCE					Lead Agency: FDOT		
					MTP Pg.: 5-36		
MNT	D	0	0	200,000	200,000	200,000	600,000
	Total	0	0	200,000	200,000	200,000	600,000
<i>Prior Years Cost</i>			<i>Future Years Cost</i>		<i>Total Project Cost</i>		<i>600,000</i>
BROWARD COUNTY PUSHBUTTON DESILTING - FM# 2339139					Length: .000	*Non-SIS*	
Type of Work: ROUTINE MAINTENANCE					Lead Agency: FDOT		
					MTP Pg.: 5-36		
MNT	D	0	0	0	350,000	0	350,000
	Total	0	0	0	350,000	0	350,000
<i>Prior Years Cost</i>			<i>Future Years Cost</i>		<i>Total Project Cost</i>		<i>350,000</i>

Phase	Fund Source	2021	2022	2023	2024	2025	Total
BROWARD COUNTY PUSHBUTTON DESILTING - FM# 2339138					Length: .000	*Non-SIS*	
Type of Work: ROUTINE MAINTENANCE					Lead Agency: FDOT		
					MTP Pg.: 5-36		
MNT	D	0	350,000	0	0	0	350,000
	Total	0	350,000	0	0	0	350,000
<i>Prior Years Cost</i>			<i>Future Years Cost</i>		<i>Total Project Cost</i>		350,000
BROWARD COUNTY ROAD RANGER SERVICE PATROL - FM# 2317235					Length: .000	*SIS*	
Type of Work: SERVICE PATROL/FHP					Lead Agency: FDOT		
FREEWAY SERVICE PATROL ON INTERSTATE 24/7 SERVICE PROJECT INCLUDES WORK ON I-595 & I-75					MTP Pg.: 5-36		
MNT	TMBD	1,273,531	0	0	0	0	1,273,531
MNT	TM02	804,000	0	0	0	0	804,000
MNT	DDR	3,405,586	0	0	0	0	3,405,586
MNT	TMBG	424,510	0	0	0	0	424,510
MNT	D	433,792	0	0	0	0	433,792
	Total	6,341,419	0	0	0	0	6,341,419
<i>Prior Years Cost</i>		30,489,805	<i>Future Years Cost</i>		<i>Total Project Cost</i>		36,831,224
BROWARD COUNTY SHOULDER REPAIR/REDRESS PRIMARY - FM# 4242669					Length: .000	*Non-SIS*	
Type of Work: ROUTINE MAINTENANCE					Lead Agency: FDOT		
					MTP Pg.: 5-36		
MNT	D	0	0	0	0	400,000	400,000
	Total	0	0	0	0	400,000	400,000
<i>Prior Years Cost</i>			<i>Future Years Cost</i>		<i>Total Project Cost</i>		400,000
BROWARD COUNTY SHOULDER REPAIR/REDRESS PRIMARY - FM# 4242667					Length: .000	*Non-SIS*	
Type of Work: ROUTINE MAINTENANCE					Lead Agency: FDOT		
					MTP Pg.: 5-36		
MNT	D	400,000	0	0	0	0	400,000
	Total	400,000	0	0	0	0	400,000
<i>Prior Years Cost</i>			<i>Future Years Cost</i>		<i>Total Project Cost</i>		400,000

Phase	Fund Source	2021	2022	2023	2024	2025	Total	
BROWARD COUNTY SHOULDER REPAIR/REDRESS PRIMARY - FM# 4242668					Length: .000	*Non-SIS*		
Type of Work: ROUTINE MAINTENANCE					Lead Agency: FDOT			
					MTP Pg.: 5-36			
MNT	D	0	0	400,000	0	0	400,000	
	Total	0	0	400,000	0	0	400,000	
<i>Prior Years Cost</i>		<i>Future Years Cost</i>			<i>Total Project Cost</i>		400,000	
BROWARD COUNTY SIGN REPLACEMENT, PRIMARY ROADS - FM# 4378801					Length: .000	*Non-SIS*		
Type of Work: ROUTINE MAINTENANCE					Lead Agency: FDOT			
					MTP Pg.: 5-36			
MNT	D	0	400,000	0	0	0	400,000	
	Total	0	400,000	0	0	0	400,000	
<i>Prior Years Cost</i>		<i>Future Years Cost</i>			<i>Total Project Cost</i>		400,000	
BROWARD COUNTY STATE HIGHWAY SYSTEM - ROADWAY - FM# 2335381					Length: .000	*Non-SIS*		
Type of Work: ROUTINE MAINTENANCE					Lead Agency: FDOT			
					MTP Pg.: 5-36			
MNT	D	2,000,000	2,000,000	2,000,000	2,000,000	2,000,000	10,000,000	
	Total	2,000,000	2,000,000	2,000,000	2,000,000	2,000,000	10,000,000	
<i>Prior Years Cost</i>		59,300,569	<i>Future Years Cost</i>			<i>Total Project Cost</i>		69,300,569
BROWARD COUNTY STATE HIGHWAY SYSTEM BRIDGES - FM# 2335382					Length: .000	*Non-SIS*		
Type of Work: ROUTINE MAINTENANCE					Lead Agency: FDOT			
PH 70 INCLUDES IN-HOUSE BRIDGE INSPECTION					MTP Pg.: 5-36			
MNT	D	1,000,000	1,000,000	1,000,000	1,000,000	1,000,000	5,000,000	
	Total	1,000,000	1,000,000	1,000,000	1,000,000	1,000,000	5,000,000	
<i>Prior Years Cost</i>		34,955,902	<i>Future Years Cost</i>			<i>Total Project Cost</i>		39,955,902

Phase	Fund Source	2021	2022	2023	2024	2025	Total
BROWARD COUNTY STATE PRIMARY MAINTENANCE OF TRAFFIC - FM# 4378793					Length: .000	*Non-SIS*	
Type of Work: ROUTINE MAINTENANCE					Lead Agency: FDOT		
					MTP Pg.: 5-36		
MNT	D	0	0	0	0	100,000	100,000
	Total	0	0	0	0	100,000	100,000
		<i>Prior Years Cost</i>		<i>Future Years Cost</i>		<i>Total Project Cost</i>	100,000
BROWARD COUNTY STATE PRIMARY MAINTENANCE OF TRAFFIC - FM# 4378792					Length: .000	*Non-SIS*	
Type of Work: ROUTINE MAINTENANCE					Lead Agency: FDOT		
					MTP Pg.: 5-36		
MNT	D	0	0	100,000	0	0	100,000
	Total	0	0	100,000	0	0	100,000
		<i>Prior Years Cost</i>		<i>Future Years Cost</i>		<i>Total Project Cost</i>	100,000
BROWARD COUNTY STATE PRIMARY MAINTENANCE OF TRAFFIC - FM# 4378791					Length: .000	*Non-SIS*	
Type of Work: ROUTINE MAINTENANCE					Lead Agency: FDOT		
					MTP Pg.: 5-36		
MNT	D	100,000	0	0	0	0	100,000
	Total	100,000	0	0	0	0	100,000
		<i>Prior Years Cost</i>		<i>Future Years Cost</i>		<i>Total Project Cost</i>	100,000
BROWARD COUNTY YOUTH PROGRAM - FM# 4203215					Length: .000	*Non-SIS*	
Type of Work: ROUTINE MAINTENANCE					Lead Agency: FDOT		
					MTP Pg.: 5-36		
MNT	D	2,000	0	0	0	0	2,000
	Total	2,000	0	0	0	0	2,000
		<i>Prior Years Cost</i>		<i>Future Years Cost</i>		<i>Total Project Cost</i>	2,000
BROWARD COUNTY YOUTH PROGRAM - FM# 4203216					Length: .000	*Non-SIS*	
Type of Work: ROUTINE MAINTENANCE					Lead Agency: FDOT		
					MTP Pg.: 5-36		
MNT	D	0	0	0	2,000	0	2,000
	Total	0	0	0	2,000	0	2,000
		<i>Prior Years Cost</i>		<i>Future Years Cost</i>		<i>Total Project Cost</i>	2,000

Phase	Fund Source	2021	2022	2023	2024	2025	Total
BROWARD LITTER AND DEBRIS REMOVAL - FM# 4462101					Length: .000	*Non-SIS*	
Type of Work: ROUTINE MAINTENANCE					Lead Agency: FDOT		
					MTP Pg.: 5-36		
MNT	D	250,000	250,000	0	0	0	500,000
	Total	250,000	250,000	0	0	0	500,000
<i>Prior Years Cost</i>		<i>250,000</i>	<i>Future Years Cost</i>		<i>Total Project Cost</i>		<i>750,000</i>
BROWARD LITTER AND DEBRIS REMOVAL - FM# 4462102					Length: .000	*Non-SIS*	
Type of Work: ROUTINE MAINTENANCE					Lead Agency: FDOT		
					MTP Pg.: 5-36		
MNT	D	0	0	250,000	250,000	250,000	750,000
	Total	0	0	250,000	250,000	250,000	750,000
<i>Prior Years Cost</i>			<i>Future Years Cost</i>		<i>Total Project Cost</i>		<i>750,000</i>
BROWARD NPDES CORRECTIVE ACTIONS - FM# 4283336					Length: .000	*Non-SIS*	
Type of Work: ROUTINE MAINTENANCE					Lead Agency: FDOT		
					MTP Pg.: 5-36		
MNT	D	0	0	450,000	450,000	0	900,000
	Total	0	0	450,000	450,000	0	900,000
<i>Prior Years Cost</i>			<i>Future Years Cost</i>		<i>Total Project Cost</i>		<i>900,000</i>
BROWARD NPDES CORRECTIVE ACTIONS - FM# 4283337					Length: .000	*Non-SIS*	
Type of Work: ROUTINE MAINTENANCE					Lead Agency: FDOT		
					MTP Pg.: 5-36		
MNT	D	0	0	0	0	450,000	450,000
	Total	0	0	0	0	450,000	450,000
<i>Prior Years Cost</i>			<i>Future Years Cost</i>		<i>Total Project Cost</i>		<i>450,000</i>
BROWARD NPDES CORRECTIVE ACTIONS - FM# 4283335					Length: .000	*Non-SIS*	
Type of Work: ROUTINE MAINTENANCE					Lead Agency: FDOT		
					MTP Pg.: 5-36		
MNT	D	450,000	450,000	0	0	0	900,000
	Total	450,000	450,000	0	0	0	900,000
<i>Prior Years Cost</i>			<i>Future Years Cost</i>		<i>Total Project Cost</i>		<i>900,000</i>

Phase	Fund Source	2021	2022	2023	2024	2025	Total
BROWARD NPDES JPA - FM# 2335098					Length: .000	*Non-SIS*	
Type of Work: PRELIMINARY ENGINEERING					Lead Agency: BROWARD COUNTY BOCC		
NPDES PROGRAM FOR BROWARD COUNTY					MTP Pg.: 5-36		
MNT	D	25,000	0	0	0	0	25,000
	Total	25,000	0	0	0	0	25,000
<i>Prior Years Cost</i>		188,746	<i>Future Years Cost</i>		<i>Total Project Cost</i>		213,746
BROWARD NPDES SWEEPING PRIMARY - FM# 4325961					Length: .000	*Non-SIS*	
Type of Work: ROUTINE MAINTENANCE					Lead Agency: FDOT		
					MTP Pg.: 5-36		
MNT	D	300,000	300,000	0	0	0	600,000
	Total	300,000	300,000	0	0	0	600,000
<i>Prior Years Cost</i>		300,000	<i>Future Years Cost</i>		<i>Total Project Cost</i>		900,000
BROWARD NPDES SWEEPING PRIMARY - FM# 4325962					Length: .000	*Non-SIS*	
Type of Work: ROUTINE MAINTENANCE					Lead Agency: FDOT		
					MTP Pg.: 5-36		
MNT	D	0	0	300,000	300,000	300,000	900,000
	Total	0	0	300,000	300,000	300,000	900,000
<i>Prior Years Cost</i>			<i>Future Years Cost</i>		<i>Total Project Cost</i>		900,000
BROWARD NPDES SWEEPING PRIMARY - FM# 2335099					Length: .000	*Non-SIS*	
Type of Work: ROUTINE MAINTENANCE					Lead Agency: FDOT		
					MTP Pg.: 5-36		
MNT	D	0	24,586	25,197	25,830	26,475	102,088
	Total	0	24,586	25,197	25,830	26,475	102,088
<i>Prior Years Cost</i>		920,498	<i>Future Years Cost</i>		<i>Total Project Cost</i>		1,022,586

Phase	Fund Source	2021	2022	2023	2024	2025	Total
BROWARD OPERATIONS CENTER ROOF REPAIR- COMMUNICATION BDG. - FM# 4468961					Length: .000	*Non-SIS*	
Type of Work: FIXED CAPITAL OUTLAY					Lead Agency: FDOT		
55150200-100777-A9-\$16,000 55041010418-FY20/21-242055					MTP Pg.: 5-36		
MNT	D	16,000	0	0	0	0	16,000
Total		16,000	0	0	0	0	16,000
<i>Prior Years Cost</i>			<i>Future Years Cost</i>		<i>Total Project Cost</i>		16,000
DISTRICTWIDE ADA RETROFITS - FM# 4085279					Length: .000	*Non-SIS*	
Type of Work: ROUTINE MAINTENANCE					Lead Agency: FDOT		
MTP Pg.: 1-7							
CST	DS	718,200	0	0	0	0	718,200
CST	DIH	7,695	0	0	0	0	7,695
MNT	D	0	300,000	300,000	300,000	0	900,000
Total		725,895	300,000	300,000	300,000	0	1,625,895
<i>Prior Years Cost</i>		300,000	<i>Future Years Cost</i>		<i>Total Project Cost</i>		1,925,895
DISTRICTWIDE MAST ARMS REPLACEMENT - FM# 4362195					Length: .000	*Non-SIS*	
Type of Work: ROUTINE MAINTENANCE					Lead Agency: FDOT		
MULTIPLE LOCATIONS TO BE IDENTIFIED					MTP Pg.: 1-7		
ENV	DS	0	0	0	10,000	0	10,000
MNT	D	0	0	0	10,000	0	10,000
Total		0	0	0	20,000	0	20,000
<i>Prior Years Cost</i>			<i>Future Years Cost</i>		<i>Total Project Cost</i>		20,000

Phase	Fund Source	2021	2022	2023	2024	2025	Total
DISTRICTWIDE MAST ARMS REPLACEMENT - FM# 4362194					Length: .000	*Non-SIS*	
Type of Work: ROUTINE MAINTENANCE					Lead Agency: FDOT		
MULTIPLE LOCATIONS TO BE IDENTIFIED					MTP Pg.: 1-7		
CST	DS	0	0	5,000	0	0	5,000
CST	DIH	0	0	1,095	0	0	1,095
ENV	DS	0	0	10,000	0	0	10,000
MNT	D	0	0	5,000	0	0	5,000
Total		0	0	21,095	0	0	21,095
<i>Prior Years Cost</i>		<i>Future Years Cost</i>		<i>Total Project Cost</i>		<i>21,095</i>	
HERBICIDE TREATMENT, PRIMARY ROADS, BROWARD COUNTY - FM# 4373153					Length: .000	*Non-SIS*	
Type of Work: ROUTINE MAINTENANCE					Lead Agency: FDOT		
					MTP Pg.: 5-36		
MNT	D	0	150,000	150,000	150,000	0	450,000
Total		0	150,000	150,000	150,000	0	450,000
<i>Prior Years Cost</i>		<i>Future Years Cost</i>		<i>Total Project Cost</i>		<i>450,000</i>	
HERBICIDE TREATMENT, PRIMARY ROADS, BROWARD COUNTY - FM# 4373152					Length: .000	*Non-SIS*	
Type of Work: ROUTINE MAINTENANCE					Lead Agency: FDOT		
					MTP Pg.: 5-36		
MNT	D	50,000	0	0	0	0	50,000
Total		50,000	0	0	0	0	50,000
<i>Prior Years Cost</i>		<i>Future Years Cost</i>		<i>Total Project Cost</i>		<i>200,000</i>	
HERBICIDE TREATMENT PRIMARY ROADS BROWARD COUNTY - FM# 4373154					Length: .000	*Non-SIS*	
Type of Work: ROUTINE MAINTENANCE					Lead Agency: FDOT		
					MTP Pg.: 5-36		
MNT	D	0	0	0	0	50,000	50,000
Total		0	0	0	0	50,000	50,000
<i>Prior Years Cost</i>		<i>Future Years Cost</i>		<i>Total Project Cost</i>		<i>50,000</i>	

Phase	Fund Source	2021	2022	2023	2024	2025	Total
HIGHWAY LIGHTING - SAWGRASS XWAY (SR 869) - FM# 4367295					Length: .000	*Non-SIS*	
Type of Work: LIGHTING					Lead Agency: FDOT		
					MTP Pg.: 5-3		
MNT	PKM1	100,000	100,000	100,000	100,000	100,000	500,000
	Total	100,000	100,000	100,000	100,000	100,000	500,000
<i>Prior Years Cost</i>		<i>748,058</i>	<i>Future Years Cost</i>		<i>Total Project Cost</i>		<i>1,248,058</i>
I-595 EXPRESS LANES TOLL FACILITIES MAINTENANCE - FM# 4357651					Length: .060	*SIS*	
Type of Work: TOLL PLAZA					Lead Agency: FDOT		
					MTP Pg.: 5-3		
MNT	TOBF	10,000	10,000	10,000	10,000	10,000	50,000
	Total	10,000	10,000	10,000	10,000	10,000	50,000
<i>Prior Years Cost</i>		<i>46,090</i>	<i>Future Years Cost</i>		<i>Total Project Cost</i>		<i>146,090</i>
INTERSTATE ASSET MANAGEMENT BROWARD COUNTY - FM# 4329182					Length: .000	*Non-SIS*	
Type of Work: ROUTINE MAINTENANCE					Lead Agency: FDOT		
7YR CONTRACT					MTP Pg.: 5-36		
MNT	TMBD	0	0	826,611	826,011	826,011	2,478,633
MNT	TMBG	0	0	298,950	298,950	298,950	896,850
MNT	D	0	0	3,000,000	3,000,000	3,000,000	9,000,000
	Total	0	0	4,125,561	4,124,961	4,124,961	12,375,483
<i>Prior Years Cost</i>			<i>Future Years Cost</i>		<i>Total Project Cost</i>		<i>12,375,483</i>
LIGHTING PUSHBUTTON CORRECT LIGHTING DEFICIENCIES, ARTERIAL - FM# 4356137					Length: .000	*Non-SIS*	
Type of Work: ROUTINE MAINTENANCE					Lead Agency: FDOT		
					MTP Pg.: 5-36		
MNT	D	0	0	0	300,000	0	300,000
	Total	0	0	0	300,000	0	300,000
<i>Prior Years Cost</i>			<i>Future Years Cost</i>		<i>Total Project Cost</i>		<i>300,000</i>

Phase	Fund Source	2021	2022	2023	2024	2025	Total
LIGHTING PUSHBUTTON CORRECT LIGHTING DEFICIENCIES, ARTERIAL - FM# 4356136					Length: .000	*Non-SIS*	
Type of Work: ROUTINE MAINTENANCE					Lead Agency: FDOT		
					MTP Pg.: 5-36		
MNT	D	0	300,000	0	0	0	300,000
	Total	0	300,000	0	0	0	300,000
		<i>Prior Years Cost</i>	<i>Future Years Cost</i>		<i>Total Project Cost</i>		<i>300,000</i>
POND APPLE SLOUGH MAINTENANCE MONITORING - FM# 4378701					Length: .000	*Non-SIS*	
Type of Work: WETLAND MITIGATION/RESTORATION					Lead Agency: BROWARD COUNTY BOCC		
JPA WITH BROWARD COUNTY					MTP Pg.: 5-3		
MNT	D	20,880	0	0	0	0	20,880
	Total	20,880	0	0	0	0	20,880
		<i>Prior Years Cost</i>	<i>Future Years Cost</i>		<i>Total Project Cost</i>		<i>20,880</i>
SR-824/PEMBROKE ROAD FROM US-441/SR-7 EAST TO I-95 CITY OF HOLLYWOOD - FM# 4098221					Length: .000	*Non-SIS*	
Type of Work: ROUTINE MAINTENANCE					Lead Agency: CITY OF HOLLYWOOD		
REIMBURSEMENT FOR MAINTENANCE ON SR824 CITY OF HOLLYWOOD					MTP Pg.: 5-3		
MNT	D	5,000	5,000	5,000	5,000	5,000	25,000
	Total	5,000	5,000	5,000	5,000	5,000	25,000
		<i>Prior Years Cost</i>	<i>Future Years Cost</i>		<i>Total Project Cost</i>		<i>118,208</i>

5.10 - FLP: INTERMODAL

Phase	Fund Source	2021	2022	2023	2024	2025	Total
BROWARD/I-95 EXPRESS BUS PURCHASE & STATION IMPROVEMENTS - FM# 4233932					Length: .000	*Non-SIS*	
Type of Work: INTERMODAL HUB CAPACITY					Lead Agency: BROWARD COUNTY		
PHASE 2 EXPRESS BUS REPLACEMENT					MTP Pg.: 5-4		
CAP	DPTO	1,741,311	851,102	0	0	0	2,592,413
Total		1,741,311	851,102	0	0	0	2,592,413
<i>Prior Years Cost</i>		<i>8,088,382</i>	<i>Future Years Cost</i>		<i>Total Project Cost</i>		<i>10,680,795</i>
SR-816/OAKLAND PARK BLVD FROM SR-817/UNIVERSITY DRIVE TO NW 31ST AVE - FM# 4446731					Length: 4.330	*Non-SIS*	
Type of Work: PTO STUDIES					Lead Agency: FDOT		
OAKLAND PARK BLVD. INTERMODAL DEVELOPMENT STUDY TO IMPROVE THE INTERMODAL ACCESS ALONG THE CORRIDOR WITH DEDICATED BUS LANES AND IMPROVED ACCESS TO LOCAL TRANSIT SERVICES. IS R/W NEEDED					MTP Pg.: 5-3		
PDE	DDR	0	0	250,000	0	0	250,000
Total		0	0	250,000	0	0	250,000
<i>Prior Years Cost</i>			<i>Future Years Cost</i>		<i>Total Project Cost</i>		<i>250,000</i>

5.11 - MISCELLANEOUS

Phase	Fund Source	2021	2022	2023	2024	2025	Total	
BROWARD MPO COMPLETE STREETS MASTER PLAN - FM# 4463771					Length: .000	*Non-SIS*		
Type of Work: FEASIBILITY STUDY					Lead Agency: FDOT			
2020 MPO CSMP PRIORITY# 8,10,11,14,15,18,20,21 IS R/W NEEDED					MTP Pg.: 5-3			
PDE	SU	0	0	0	0	1,617,946	1,617,946	
PDE	DDR	0	0	0	0	2,000,000	2,000,000	
PDE	CM	0	0	0	0	382,054	382,054	
Total		0	0	0	0	4,000,000	4,000,000	
<i>Prior Years Cost</i>		<i>Future Years Cost</i>			<i>Total Project Cost</i>		4,000,000	
BROWARD OPERATION CONTINUING CEI INSPECTION SUPPORT - FM# 4337371					Length: .000	*Non-SIS*		
Type of Work: INSPECT CONSTRUCTION PROJS.					Lead Agency: FDOT			
2020 MPO CSMP PRIORITY# 8,10,11,14,15,18,20,21 IS R/W NEEDED					MTP Pg.: 5-3			
CST	DDR	200,000	200,000	100,000	0	0	500,000	
Total		200,000	200,000	100,000	0	0	500,000	
<i>Prior Years Cost</i>		202,000	<i>Future Years Cost</i>			<i>Total Project Cost</i>		702,000
BROWARD OPERATIONS CONTINUING CEI CONSULTANT INSPECTION SUPPORT - FM# 4337342					Length: .000	*Non-SIS*		
Type of Work: INSPECT CONSTRUCTION PROJS.					Lead Agency: FDOT			
5 YR/\$5M CONTRACT, TASK WORK ORDER DRIVEN					MTP Pg.: 5-3			
CST	DS	0	200,000	200,000	200,000	0	600,000	
CST	DIH	0	15,000	0	0	0	15,000	
Total		0	215,000	200,000	200,000	0	615,000	
<i>Prior Years Cost</i>		<i>Future Years Cost</i>			<i>Total Project Cost</i>		615,000	

Phase	Fund Source	2021	2022	2023	2024	2025	Total
BROWARD OPERATIONS CONTINUING CEI CONSULTANT INSPECTION SUPPORT - FM# 4337341					Length: .000	*Non-SIS*	
Type of Work: INSPECT CONSTRUCTION PROJS.					Lead Agency: FDOT		
5 YR/\$5M CONTRACT, TASK WORK ORDER DRIVEN					MTP Pg.: 5-3		
CST	DDR	200,000	50,000	0	0	0	250,000
	Total	200,000	50,000	0	0	0	250,000
<i>Prior Years Cost</i>		818,030	<i>Future Years Cost</i>		<i>Total Project Cost</i>		1,068,030
BROWARD OPERATIONS CONTINUING CEI CONSULTANT INSPECTION SUPPORT - FM# 4337343					Length: .000	*Non-SIS*	
Type of Work: INSPECT CONSTRUCTION PROJS.					Lead Agency: FDOT		
					MTP Pg.: 5-3		
CST	DS	0	0	0	200,000	100,000	300,000
	Total	0	0	0	200,000	100,000	300,000
<i>Prior Years Cost</i>			<i>Future Years Cost</i>		<i>Total Project Cost</i>		300,000
BROWARD OPS CEI GENERAL CEI CONSULTANT CONSTRUCTION SUPPORT - FM# 4292534					Length: .000	*Non-SIS*	
Type of Work: INSPECT CONSTRUCTION PROJS.					Lead Agency: FDOT		
					MTP Pg.: 5-3		
CST	DS	200,000	200,000	200,000	100,000	0	700,000
CST	DIH	5,000	0	0	0	0	5,000
	Total	205,000	200,000	200,000	100,000	0	705,000
<i>Prior Years Cost</i>			<i>Future Years Cost</i>		<i>Total Project Cost</i>		705,000
BROWARD OPS CEI GENERAL CEI CONSULTANT CONSTRUCTION SUPPORT - FM# 4292535					Length: .000	*Non-SIS*	
Type of Work: INSPECT CONSTRUCTION PROJS.					Lead Agency: FDOT		
					MTP Pg.: 5-3		
CST	DS	0	0	0	200,000	200,000	400,000
CST	DIH	0	0	0	5,000	0	5,000
	Total	0	0	0	205,000	200,000	405,000
<i>Prior Years Cost</i>			<i>Future Years Cost</i>		<i>Total Project Cost</i>		405,000

Phase	Fund Source	2021	2022	2023	2024	2025	Total
BROWARD OPS CEI GENERAL CEI CONSULTANT CONSTRUCTION SUPPORT - FM# 4292533					Length: .000	*Non-SIS*	
Type of Work: INSPECT CONSTRUCTION PROJS.					Lead Agency: FDOT		
					MTP Pg.: 5-3		
CST	DS	200,000	100,000	0	0	0	300,000
	Total	200,000	100,000	0	0	0	300,000
<i>Prior Years Cost</i>		<i>841,229</i>	<i>Future Years Cost</i>		<i>Total Project Cost</i>		<i>1,141,229</i>
BROWARD OPS D/W GENERAL CEI CONSULTANT CONSTRUCTION SUPPORT - FM# 4423291					Length: .000	*Non-SIS*	
Type of Work: INSPECT CONSTRUCTION PROJS.					Lead Agency: FDOT		
					MTP Pg.: 5-3		
CST	DS	150,000	150,000	0	0	0	300,000
	Total	150,000	150,000	0	0	0	300,000
<i>Prior Years Cost</i>		<i>259,771</i>	<i>Future Years Cost</i>		<i>Total Project Cost</i>		<i>559,771</i>
CONTINUING SERVICES -- SIGNAL RETIMING - FM# 4351503					Length: .000	*Non-SIS*	
Type of Work: TRAFFIC ENGINEERING STUDY					Lead Agency: FDOT		
					MTP Pg.: 1-7		
TURNING MOVEMENT COUNTS/APPROACH COUNTS AND ARTERIAL REVIEW. ARTERIAL ANALYSIS AND DOCUMENTATION. 3). TIMING PLAN IMPLEMENTATION AND FINE TUNING. 4). TIMING PLAN EVALUATION. SPECIAL EVENTS AND INCIDENT MANAGEMENT TIMING PLAN DEVELOPMENT, FINAL REPORT FOR BEFORE AND AFTER ANALYSIS.							
PE	DITS	752,800	752,800	752,800	752,800	752,800	3,764,000
	Total	752,800	752,800	752,800	752,800	752,800	3,764,000
<i>Prior Years Cost</i>			<i>Future Years Cost</i>		<i>Total Project Cost</i>		<i>3,764,000</i>
CONTINUING SERVICES TRAFFIC OPERATIONS SAFETY STUDIES - FM# 4248553					Length: .000	*Non-SIS*	
Type of Work: TRAFFIC ENGINEERING STUDY					Lead Agency: FDOT		
					MTP Pg.: 5-3		
PE	DIH	15,000	15,000	15,000	0	0	45,000
PE	DS	1,000,000	0	500,000	0	0	1,500,000
	Total	1,015,000	15,000	515,000	0	0	1,545,000
<i>Prior Years Cost</i>		<i>1,324,000</i>	<i>Future Years Cost</i>		<i>Total Project Cost</i>		<i>2,869,000</i>

Phase	Fund Source	2021	2022	2023	2024	2025	Total
CONTINUING SERVICES TRAFFIC OPERATIONS SAFETY STUDIES - FM# 4248554					Length: .000	*Non-SIS*	
Type of Work: TRAFFIC ENGINEERING STUDY					Lead Agency: FDOT		
					MTP Pg.: 5-3		
PE	DIH	0	0	0	15,000	15,000	30,000
PE	DS	0	0	0	500,000	500,000	1,000,000
Total		0	0	0	515,000	515,000	1,030,000
<i>Prior Years Cost</i>			<i>Future Years Cost</i>		<i>Total Project Cost</i>		1,030,000
D/W ITS SOFTWARE SOFTWARE INTEGRATION AND MAINTENANCE - FM# 4162594					Length: .000	*Non-SIS*	
Type of Work: ITS FREEWAY MANAGEMENT					Lead Agency: FDOT		
BROWARD/PALM BCH- ITS SOFTWARE INTEGRATION & MAINTENANCE					MTP Pg.: 5-3		
OPS	TOBG	0	117,510	117,510	117,510	117,510	470,040
OPS	TOBD	0	117,510	117,510	117,510	117,510	470,040
OPS	DDR	0	364,980	364,980	364,980	364,980	1,459,920
Total		0	600,000	600,000	600,000	600,000	2,400,000
<i>Prior Years Cost</i>			<i>Future Years Cost</i>		<i>Total Project Cost</i>		2,400,000
D/W T/OP ACCESS MANAGEMENT CONSULTANT - FM# 2300956					Length: .000	*Non-SIS*	
Type of Work: TRAFFIC ENGINEERING STUDY					Lead Agency: FDOT		
					MTP Pg.: 1-7		
PE	DIH	5,000	5,000	5,000	5,000	5,000	25,000
PE	DS	600,000	0	300,000	300,000	0	1,200,000
Total		605,000	5,000	305,000	305,000	5,000	1,225,000
<i>Prior Years Cost</i>		305,000	<i>Future Years Cost</i>		<i>Total Project Cost</i>		1,530,000
D/W TRAFFIC OP DATA COLLECTION CONTRACT - FM# 2300266					Length: .000	*Non-SIS*	
Type of Work: PRELIMINARY ENGINEERING					Lead Agency: FDOT		
					MTP Pg.: 1-7		
PE	DIH	0	0	0	0	10,000	10,000
PE	DS	0	0	0	0	285,000	285,000
Total		0	0	0	0	295,000	295,000
<i>Prior Years Cost</i>			<i>Future Years Cost</i>		<i>Total Project Cost</i>		295,000

Phase	Fund Source	2021	2022	2023	2024	2025	Total
D/W TRAFFIC OP DATA COLLECTION CONTRACT - FM# 2300265					Length: .000	*Non-SIS*	
Type of Work: PRELIMINARY ENGINEERING					Lead Agency: FDOT		
					MTP Pg.: 5-3		
PE	DIH	10,000	10,000	10,000	10,000	0	40,000
PE	DS	570,000	0	285,000	285,000	0	1,140,000
Total		580,000	10,000	295,000	295,000	0	1,180,000
<i>Prior Years Cost</i>		<i>220,000</i>	<i>Future Years Cost</i>		<i>Total Project Cost</i>		<i>1,400,000</i>
D/W TRAFFIC OPS SAFETY REVIEWS & STUDIES - FM# 2300948					Length: .000	*Non-SIS*	
Type of Work: TRAFFIC ENGINEERING STUDY					Lead Agency: FDOT		
					MTP Pg.: 5-3		
CONSULTANT CONTRACT NPV=N/A B/C=N/A SHSP=1 INTERSECTION CRASHES, VULNERABLE ROAD USERS, LANE DEPARTURE CRASHES, DISTRACTED DRIVING, IMPAIRED DRIVING, AT RISK ROADUSERS AND AGRESSIVE DRIVING							
PE	ACSS	200,000	200,000	200,000	200,000	0	800,000
PE	SA	30,000	30,000	30,000	50,000	0	140,000
PE	DS	200,000	0	100,000	100,000	0	400,000
Total		430,000	230,000	330,000	350,000	0	1,340,000
<i>Prior Years Cost</i>		<i>330,000</i>	<i>Future Years Cost</i>		<i>Total Project Cost</i>		<i>1,670,000</i>
D/W TRAFFIC OPS TRANSPORTATION SYSTEM MANAGEMENT SUPPORT SVCS. - FM# 2297658					Length: .000	*Non-SIS*	
Type of Work: TRAFFIC CONTROL DEVICES/SYSTEM					Lead Agency: FDOT		
					MTP Pg.: 5-3		
PE	DIH	5,000	5,000	5,000	0	0	15,000
PE	DS	1,500,000	0	0	0	0	1,500,000
Total		1,505,000	5,000	5,000	0	0	1,515,000
<i>Prior Years Cost</i>			<i>Future Years Cost</i>		<i>Total Project Cost</i>		<i>1,515,000</i>
D/W TRAFFIC OPS TRANSPORTATION SYSTEM MANAGEMENT SUPPORT SVCS. - FM# 2297659					Length: .000	*Non-SIS*	
Type of Work: TRAFFIC CONTROL DEVICES/SYSTEM					Lead Agency: FDOT		
					MTP Pg.: 5-3		
PE	DIH	0	0	15,000	0	0	15,000
PE	DS	0	0	750,000	750,000	0	1,500,000
Total		0	0	765,000	750,000	0	1,515,000
<i>Prior Years Cost</i>			<i>Future Years Cost</i>		<i>Total Project Cost</i>		<i>1,515,000</i>

Phase	Fund Source	2021	2022	2023	2024	2025	Total
DCO CONTINUING SERVICES CONTRACT FOR LAP OVERSIGHT INSPECTION - FM# 4339193					Length: .000	*Non-SIS*	
Type of Work: INSPECT CONSTRUCTION PROJS.					Lead Agency: FDOT		
					MTP Pg.: 5-3		
CST	SA	50,000	50,000	50,000	50,000	25,000	225,000
	Total	50,000	50,000	50,000	50,000	25,000	225,000
<i>Prior Years Cost</i>			<i>Future Years Cost</i>		<i>Total Project Cost</i>		225,000
DISTRICT WIDE/COMMUNITY SAFETY PROGRAM/SECTION 402 - FM# 2281041					Length: .000	*Non-SIS*	
Type of Work: SAFETY PROJECT					Lead Agency: FDOT		
					MTP Pg.: 5-3		
INCOMING GRANT THIS GRANT IS AN OPERATING BUDGET CAT. FOR PH31 DIH & NHTS REIMBURSEMENT UNDER 0110251,99000-3513 FOR NHTS. SEQ-03 = PURCHASE PROMOTIONAL MATERIAL							
PE	DIH	50,000	0	50,000	0	50,000	150,000
PE	NHTS	30,000	30,000	30,000	30,000	30,000	150,000
	Total	80,000	30,000	80,000	30,000	80,000	300,000
<i>Prior Years Cost</i>		1,399,529	<i>Future Years Cost</i>		<i>Total Project Cost</i>		1,699,529
DISTRICTWIDE ADA RETROFITS - FM# 4419482					Length: .000	*Non-SIS*	
Type of Work: ROUTINE MAINTENANCE					Lead Agency: FDOT		
					MTP Pg.: 1-7		
CST	DS	0	700,000	0	0	0	700,000
	Total	0	700,000	0	0	0	700,000
<i>Prior Years Cost</i>			<i>Future Years Cost</i>		<i>Total Project Cost</i>		700,000
DISTRICTWIDE ADA RETROFITS - FM# 4419483					Length: .000	*Non-SIS*	
Type of Work: ROUTINE MAINTENANCE					Lead Agency: FDOT		
					MTP Pg.: 1-7		
CST	DS	0	0	0	700,000	0	700,000
	Total	0	0	0	700,000	0	700,000
<i>Prior Years Cost</i>			<i>Future Years Cost</i>		<i>Total Project Cost</i>		700,000

Phase	Fund Source	2021	2022	2023	2024	2025	Total
DISTRICTWIDE ENVIRONMENTAL SERVICES - FM# 4412731					Length: .000	*Non-SIS*	
Type of Work: WETLAND MITIGATION/RESTORATION					Lead Agency: FDOT		
					MTP Pg.: 1-7		
PDE	DS	150,000	150,000	0	0	0	300,000
CST	DS	300,000	300,000	0	0	0	600,000
CST	DIH	25,000	25,000	0	0	0	50,000
PDE	DIH	25,000	25,000	0	0	0	50,000
Total		500,000	500,000	0	0	0	1,000,000
<i>Prior Years Cost</i>		1,475,839	<i>Future Years Cost</i>		<i>Total Project Cost</i>		2,475,839

DISTRICTWIDE ENVIRONMENTAL SERVICES - FM# 4379011					Length: .000	*Non-SIS*	
Type of Work: WETLAND MITIGATION/RESTORATION					Lead Agency: FDOT		
					MTP Pg.: 1-7		
WETLAND,MITIGATION,SITE MAINTENANCE,ENGINEERING MONITORING CONSTRUCTION CONTRACTING WORK / PH52=OCS CONTRACT							
PDE	DS	0	0	150,000	200,000	200,000	550,000
CST	DS	0	0	300,000	300,000	300,000	900,000
CST	DIH	0	0	39,300	34,050	34,050	107,400
PDE	DIH	0	0	25,000	25,000	25,000	75,000
Total		0	0	514,300	559,050	559,050	1,632,400
<i>Prior Years Cost</i>			<i>Future Years Cost</i>		<i>Total Project Cost</i>		1,632,400

DISTRICTWIDE ENVIRONMENTAL SERVICES - FM# 4412732					Length: .000	*Non-SIS*	
Type of Work: WETLAND MITIGATION/RESTORATION					Lead Agency: FDOT		
					MTP Pg.: 1-7		
DEM FUNDS 5201= TORTOISE FENCE							
PDE	DS	0	0	200,000	200,000	200,000	600,000
CST	DS	0	0	200,000	200,000	200,000	600,000
CST	DIH	0	0	25,000	25,000	25,000	75,000
PDE	DIH	0	0	25,000	25,000	25,000	75,000
Total		0	0	450,000	450,000	450,000	1,350,000
<i>Prior Years Cost</i>			<i>Future Years Cost</i>		<i>Total Project Cost</i>		1,350,000

Phase	Fund Source	2021	2022	2023	2024	2025	Total
DISTRICTWIDE ITS FACILITY- OPERATIONS - FM# 4361981					Length: .000	*Non-SIS*	
Type of Work: TRAFFIC MANAGEMENT CENTERS					Lead Agency: FDOT		
DISTRICTWIDE TSM&O OPERATIONS CONTRACTS BROWARD, PALM BEACH, N3C FREEWAYS, ARTERIALS					MTP Pg.: 5-3		
OPS	DIH	10,000	10,000	10,000	0	0	30,000
OPS	TOBD	2,103,037	2,130,848	2,130,848	0	0	6,364,733
OPS	DS	717,963	690,152	1,320,152	0	0	2,728,267
OPS	DITS	4,769,822	5,142,193	5,320,184	0	0	15,232,199
OPS	DSB2	568,977	984,449	1,018,525	0	0	2,571,951
Total		8,169,799	8,957,642	9,799,709	0	0	26,927,150
<i>Prior Years Cost</i>		<i>13,807,198</i>	<i>Future Years Cost</i>		<i>Total Project Cost</i>		<i>40,734,348</i>

DISTRICTWIDE ITS FACILITY-OPERATIONS - FM# 4361982					Length: .000	*Non-SIS*	
Type of Work: TRAFFIC MANAGEMENT CENTERS					Lead Agency: FDOT		
CONSULTANT CONTRACT					MTP Pg.: 5-3		
OPS	DIH	0	0	0	60,000	60,000	120,000
OPS	TOBG	0	0	0	1,038,005	1,038,005	2,076,010
OPS	TOBD	0	0	0	1,038,005	1,038,005	2,076,010
OPS	DS	0	0	0	246,727	214,201	460,928
OPS	DITS	0	0	0	5,516,904	5,767,663	11,284,567
OPS	DSB2	0	0	0	1,128,263	1,160,789	2,289,052
Total		0	0	0	9,027,904	9,278,663	18,306,567
<i>Prior Years Cost</i>			<i>Future Years Cost</i>		<i>Total Project Cost</i>		<i>18,306,567</i>

DISTRICTWIDE ROAD SAFETY AUDIT (RSA) & SAFETY STUDIES - FM# 4296503					Length: .000	*Non-SIS*	
Type of Work: SAFETY PROJECT					Lead Agency: FDOT		
CONSULTANT CONTRACT					MTP Pg.: 5-3		
PE	DIH	10,000	10,000	10,000	0	0	30,000
PE	ACSS	250,000	250,000	250,000	0	0	750,000
PE	DS	100,000	0	50,000	0	0	150,000
Total		360,000	260,000	310,000	0	0	930,000
<i>Prior Years Cost</i>		<i>607,000</i>	<i>Future Years Cost</i>		<i>Total Project Cost</i>		<i>1,537,000</i>

Phase	Fund Source	2021	2022	2023	2024	2025	Total
DISTRICTWIDE STRUCTURES DESIGN SERVICES - FM# 2300686					Length: .000	*Non-SIS*	
Type of Work: PRELIMINARY ENGINEERING					Lead Agency: FDOT		
					MTP Pg.: 1-7		
PE	DIH	5,000	0	0	0	0	5,000
PE	BRRP	150,000	0	0	0	0	150,000
Total		155,000	0	0	0	0	155,000
<i>Prior Years Cost</i>			<i>Future Years Cost</i>		<i>Total Project Cost</i>		155,000
DISTRICTWIDE SUPPORT FOR DATA COLLECTION AND ANALYSIS - ENGINEERING - FM# 4361832					Length: .000	*Non-SIS*	
Type of Work: PD&E/EMO STUDY					Lead Agency: FDOT		
					MTP Pg.: 1-7		
PE	DIH	5,000	0	0	0	0	5,000
PE	DS	35,000	0	0	0	0	35,000
PDE	DS	35,000	0	0	0	0	35,000
PDE	DIH	5,000	0	0	0	0	5,000
Total		80,000	0	0	0	0	80,000
<i>Prior Years Cost</i>		293,000	<i>Future Years Cost</i>		<i>Total Project Cost</i>		373,000
DISTRICTWIDE TRAFFIC OPERATIONS SAFETY REVIEWS AND STUDIES - FM# 4363762					Length: .000	*Non-SIS*	
Type of Work: TRAFFIC ENGINEERING STUDY					Lead Agency: FDOT		
					MTP Pg.: 5-3		
PE	DIH	10,000	10,000	10,000	10,000	10,000	50,000
PE	DS	800,000	0	400,000	150,000	100,000	1,450,000
Total		810,000	10,000	410,000	160,000	110,000	1,500,000
<i>Prior Years Cost</i>			<i>Future Years Cost</i>		<i>Total Project Cost</i>		1,500,000
DISTRICTWIDE TRAFFIC OPS SIGNAL RETIMING - FM# 2300179					Length: .000	*Non-SIS*	
Type of Work: TRAFFIC ENGINEERING STUDY					Lead Agency: FDOT		
					MTP Pg.: 5-3		
PE	DS	700,000	0	0	0	0	700,000
Total		700,000	0	0	0	0	700,000
<i>Prior Years Cost</i>		703,000	<i>Future Years Cost</i>		<i>Total Project Cost</i>		1,403,000

Phase	Fund Source	2021	2022	2023	2024	2025	Total
DISTRICTWIDE TRAFFIC OPS SIGNAL RETIMING - FM# 4400101					Length: .000	*Non-SIS*	
Type of Work: TRAFFIC ENGINEERING STUDY					Lead Agency: FDOT		
					MTP Pg.: 5-3		
PE	DIH	0	3,000	3,000	0	0	6,000
PE	DS	0	700,000	700,000	0	0	1,400,000
Total		0	703,000	703,000	0	0	1,406,000
<i>Prior Years Cost</i>			<i>Future Years Cost</i>		<i>Total Project Cost</i>		1,406,000
I-95/75/SEVERE INCIDENT RESPONSE VEHICLE (SIRV) - FM# 4223324					Length: .000	*Non-SIS*	
Type of Work: OTHER ITS					Lead Agency: FDOT		
					MTP Pg.: 1-7		
OPS	TOBG	0	776,000	1,564,000	1,564,000	0	3,904,000
OPS	TOBD	0	786,000	1,564,000	1,564,000	0	3,914,000
OPS	DDR	0	1,888,000	1,888,000	1,888,000	1,888,000	7,552,000
Total		0	3,450,000	5,016,000	5,016,000	1,888,000	15,370,000
<i>Prior Years Cost</i>			<i>Future Years Cost</i>		<i>Total Project Cost</i>		15,370,000
I-95/MOT/ENHANCED OPERATIONS IN BROWARD & PALM BEACH - FM# 4402322					Length: .000	*Non-SIS*	
Type of Work: OPERATING/ADMIN. ASSISTANCE					Lead Agency: Responsible Agency Not Available		
HOV ENFORCEMENT					MTP Pg.: 5-3		
OPS	DS	0	200,000	200,000	200,000	0	600,000
Total		0	200,000	200,000	200,000	0	600,000
<i>Prior Years Cost</i>			<i>Future Years Cost</i>		<i>Total Project Cost</i>		600,000
I-95/MOT/ENHANCED OPERATIONS IN BROWARD & PALM BEACH - FM# 2314824					Length: .000	*Non-SIS*	
Type of Work: OPERATING/ADMIN. ASSISTANCE					Lead Agency: Responsible Agency Not Available		
EXEMPT CONTRACT FOR FHP EXPRESS LANES ENFORCEMENT					MTP Pg.: 5-3		
OPS	TOBG	0	377,918	377,918	377,918	377,918	1,511,672
OPS	TOBD	0	377,918	377,918	377,918	377,918	1,511,672
Total		0	755,836	755,836	755,836	755,836	3,023,344
<i>Prior Years Cost</i>			<i>Future Years Cost</i>		<i>Total Project Cost</i>		3,023,344

Phase	Fund Source	2021	2022	2023	2024	2025	Total
ITS TECHNICAL SUPPORT SERVICES - FM# 4155296					Length: .000	*Non-SIS*	
Type of Work: ITS SURVEILLANCE SYSTEM					Lead Agency: FDOT		
					MTP Pg.: 5-3		
OPS	DS	0	0	1,400,000	1,400,000	1,400,000	4,200,000
	Total	0	0	1,400,000	1,400,000	1,400,000	4,200,000
<i>Prior Years Cost</i>			<i>Future Years Cost</i>		<i>Total Project Cost</i>		4,200,000
SR-869 AND SR-9/I-95 ALONG SR-869 & I-95 CORRIDOR - FM# 4442011					Length: 9.998	*SIS*	
Type of Work: PRELIMINARY ENGINEERING					Lead Agency: FDOT		
					MTP Pg.: 5-3		
2019 MPO PRIORITY #5 CORRIDOR DESIGN CONSULTANT(CDC) SERVICES FOR DESIGN, PROCUREMENT, & POST DESIGN OF THE SR-869/SW 10TH ST MANAGED LANES TO SR-9/I-95 EXPRESS LANES DIRECT CONNECTION PROJECTS (439891-1 & 436964-2). INCLUDES CONNECTION WITH THE SR-869/ SAWGRASS EXPWY AND FLORIDA TP & SW 10TH STREET LOCAL ROADWAY							
PE	DS	4,478,067	0	1,000,000	3,000,000	0	8,478,067
	Total	4,478,067	0	1,000,000	3,000,000	0	8,478,067
<i>Prior Years Cost</i>		8,654,933	<i>Future Years Cost</i>		<i>Total Project Cost</i>		17,133,000
TRAFFIC FORECASTING AND ANALYSIS SUPPORT - CONTINUING SERVICES CONTR. - FM# 4259805					Length: .000	*Non-SIS*	
Type of Work: PD&E/EMO STUDY					Lead Agency: FDOT		
					MTP Pg.: 1-7		
PE	DIH	0	0	5,000	5,000	5,000	15,000
PE	DS	0	0	35,000	35,000	35,000	105,000
PDE	DS	0	0	140,000	140,000	140,000	420,000
PDE	DIH	0	0	5,000	5,000	5,000	15,000
	Total	0	0	185,000	185,000	185,000	555,000
<i>Prior Years Cost</i>			<i>Future Years Cost</i>		<i>Total Project Cost</i>		555,000
TRAFFIC FORECASTING AND ANALYSIS SUPPORT - CONTINUING SERVICES CONTR. - FM# 4259804					Length: .000	*Non-SIS*	
Type of Work: PD&E/EMO STUDY					Lead Agency: FDOT		
					MTP Pg.: 1-7		
PE	DS	70,000	0	35,000	0	0	105,000
PDE	DS	130,000	130,000	35,000	0	0	295,000
	Total	200,000	130,000	70,000	0	0	400,000
<i>Prior Years Cost</i>		289,000	<i>Future Years Cost</i>		<i>Total Project Cost</i>		689,000

Phase	Fund Source	2021	2022	2023	2024	2025	Total
TRAFFIC OPERATIONS CONTINUING SERVICES - FM# 2299446					Length: .000	*Non-SIS*	
Type of Work: TRAFFIC ENGINEERING STUDY					Lead Agency: FDOT		
					MTP Pg.: 1-7		
PE	DIH	0	0	5,000	0	0	5,000
PE	DS	0	0	1,000,000	1,000,000	1,000,000	3,000,000
Total		0	0	1,005,000	1,000,000	1,000,000	3,005,000
<i>Prior Years Cost</i>			<i>Future Years Cost</i>		<i>Total Project Cost</i>		3,005,000

TRIP RESERVES - FM# 4192821					Length: .000	*Non-SIS*	
Type of Work: FUNDING ACTION					Lead Agency: FDOT		
TRANSPORTATION REGIONAL INCENTIVE PROGRAM PROJECTS IDENTIFIED ANNUALLY BY SEFTC & TCTC BROWARD/PBC/DADE=SEFTC=SOUTHEAST FLORIDA TRANSPORTATION COUNCIL/COVERS BROWARD & PBC MARTIN/SLC/IRC = TREASURE COAST TRANSPORTATION COUNCIL					MTP Pg.: 5-3		
CST	TRIP	592,955	524,990	449,283	208,579	0	1,775,807
CST	TRWR	978,298	190,467	513	42,118	30,500	1,241,896
Total		1,571,253	715,457	449,796	250,697	30,500	3,017,703
<i>Prior Years Cost</i>		753,209	<i>Future Years Cost</i>		<i>Total Project Cost</i>		3,770,912

5.12 - Transportation Disadvantaged

Phase	Fund Source	2021	2022	2023	2024	2025	Total
TRANSPORTATION DIS- ADVANTAGE PLANNING - FM# 4320291							*Non-SIS*
Type of Work:					Lead Agency: MPO MTP Pg.: 3-5		
PLN	TDTF	59,775	59,775	59,775	59,775	0	239,100
	Total	59,775	59,775	59,775	59,775	0	239,100
<i>Prior Years Cost</i>		<i>Future Years Cost</i>		<i>Total Project Cost</i>			239,100
TRANSPORTATION DIS- ADVANTAGE TRIP EQUIPMENT - FM# 4320271							*Non-SIS*
Type of Work:					Lead Agency: Managed by BCTC MTP Pg.: 3-5		
OPS	LF	510,383	510,383	510,383	510,383	0	2,041,532
OPS	TDTF/TDDR	4,593,446	4,593,446	4,593,446	4,593,446	0	18,373,784
	Total	5,103,829	5,103,829	5,103,829	5,103,829	0	20,415,316
<i>Prior Years Cost</i>		<i>Future Years Cost</i>		<i>Total Project Cost</i>			20,415,316
TRANSPORTATION DIS- ADVANTAGE VOLUNTARY DOLLARS - FM# 4320281							*Non-SIS*
Type of Work:					Lead Agency: Managed by BCTC MTP Pg.: 3-5		
ADM	TDVD	725	725	725	725	0	2,900
ADM	LF	81	81	81	81	0	324
	Total	806	806	806	806	0	3,224
<i>Prior Years Cost</i>		<i>Future Years Cost</i>		<i>Total Project Cost</i>			3,224

5.13 - Flexed FHWA to FTA

Phase	Fund Source	2021	2022	2023	2024	2025	Total
Pembroke Pines Anchor Hub - FM# 4334293		*Non-SIS*					
Type of Work: TRANSIT IMPROVEMENT		Lead Agency: BROWARD MPO					
		MTP Pg.: 5-10					
Future construction for Pembroke Pines Mobility Hub. FTA # 7106-2019-P2. Flexed FHWA to FTA funds.							
CST	FTA	2,624,000	0	0	0	0	2,624,000
	Total	2,624,000	0	0	0	0	2,624,000
<i>Prior Years Cost</i>		<i>Future Years Cost</i>			<i>Total Project Cost</i>		<i>2,624,000</i>
Plantation/Sunrise Anchor Hub - FM# 4334282		*Non-SIS*					
Type of Work:		Lead Agency: BROWARD MPO					
		MTP Pg.: 5-10					
Future construction for Mobility Hubs. FTA # 7106-2019-1-P#. \$4,560,000 SU funds flex to FTA. Additional funds are being transferred from 4408181 Sun Trolley Vehicle Replacement.							
Note: By FDOT convention, funds flexed from SU to FTAT are reported twice, once as SU and again as FTAT, resulting in a double count of flexed funds. The actual total project cost is \$7,560,000.							
CST	FTA	3,000,000	0	0	0	0	3,000,000
CST	FTAT	4,560,000	0	0	0	0	4,560,000
CST	SU	4,560,000	0	0	0	0	4,560,000
	Total	12,120,000	0	0	0	0	12,120,000
<i>Prior Years Cost</i>		<i>Future Years Cost</i>			<i>Total Project Cost</i>		<i>12,120,000</i>
Sun Trolley Vehicle Replacement - FM# 4408181		*Non-SIS*					
Type of Work: VEHICLE PROCUREMENT		Lead Agency: CITY OF FORT LAUDERDALE					
		MTP Pg.: 5-9					
Capital assistance for Sun Trolley vehicle purchase. FTA # 6500-2018-1. This project is being removed. The FTA funds were originally flexed from FHWA. With project removal, funds are flexed to FHWA. All funds are being transferred to 4334282 Plantation/Sunrise Anchor Hub.							
Note: By FDOT convention, funds flexed from FTA to SUT are reported twice, once as FTA and again as SUT, resulting in a double count of flexed funds. The actual total project cost is \$0 due to funds being transferred to 4334282 Plantation/Sunrise Anchor Hub.							
CAP	FTA	4,560,000	0	0	0	0	4,560,000
CAP	SUT	4,560,000	0	0	0	0	4,560,000
	Total	9,120,000	0	0	0	0	9,120,000
<i>Prior Years Cost</i>		<i>Future Years Cost</i>			<i>Total Project Cost</i>		<i>9,120,000</i>

5.14 - SFRTA Formula Funds Funded Projects

Phase	Fund Source	>2021	2021	2022	2023	2024	2025	>2025	Total
SFRTA FTA 5307 & 5337 Tri-Rail Fleet Rehabilitation						Lead Agency: SFRTA			
Type of Work: Rail						MTP#: 5-3			
<i>Overhaul and rehabilitation of commuter rail rolling stock.</i>									
Cap	FTA	0	1,063,000	1,864,000	0	0	0	0	2,927,000
Total		0	1,063,000	1,864,000	0	0	0	0	2,927,000
<i>Prior Year Cost</i>		0	<i>Future Year Cost</i>		0	<i>Total Project Cost</i>			2,927,000
SFRTA SFRTA FTA 5307 & 5337 Tri-Rail Passenger Information System						Lead Agency: SFRTA			
Type of Work: Rail						MTP#: 5-3			
<i>Replacement of GPS tracking and passenger information system.</i>									
Cap	FTA	0	0	1,135,000	0	0	0	0	1,135,000
Total		0	0	1,135,000	0	0	0	0	1,135,000
<i>Prior Year Cost</i>		0	<i>Future Year Cost</i>		0	<i>Total Project Cost</i>			1,135,000

5.15 - Port Everglades Funded Projects

Port Everglades Funded Projects **Information Only**

Phase	Fund Source	>2021	2021	2022	2023	2024	2025	>2025	Total
Breakbulk Yard						Lead Agency: Port Everglades			
Type of Work: Yard construction						MTP#: 5-3			
Design	LF	0	0	0	0	858,000	2,871,000	0	3,729,000
Total		0	0	0	0	858,000	2,871,000	0	3,729,000
<i>Prior Year Cost</i>		0	<i>Future Year Cost</i>		0	<i>Total Project Cost</i>			3,729,000
Cruise Terminal 29						Lead Agency: Port Everglades			
Type of Work: Construction/Improvements of Cruise Terminal						MTP#: 5-3			
Design/Construction	LF	0	0	0	0	0	16,163,000	0	16,163,000
Total		0	0	0	0	0	16,163,000	0	16,163,000
<i>Prior Year Cost</i>		0	<i>Future Year Cost</i>		0	<i>Total Project Cost</i>			16,163,000
Cruise Terminal 21						Lead Agency: Port Everglades			
Type of Work: Construction/Improvements of Cruise Terminal						MTP#: 5-3			
Design/Construction	LF	0	0	30,000,000	0	0	0	0	30,000,000
Total		0	0	30,000,000	0	0	0	0	30,000,000
<i>Prior Year Cost</i>		0	<i>Future Year Cost</i>		0	<i>Total Project Cost</i>			30,000,000
Entrance Channel North Wall						Lead Agency: Port Everglades			
Type of Work: Bulkhead replacement						MTP#: 5-3			
Design	LF	0	1,500,000	5,220,000	5,220,000	0	0	0	11,940,000
Total		0	1,500,000	5,220,000	5,220,000	0	0	0	11,940,000
<i>Prior Year Cost</i>		0	<i>Future Year Cost</i>		0	<i>Total Project Cost</i>			11,940,000
Griffin Road Extension/NE 7th Avenue						Lead Agency: Port Everglades			
Type of Work: Secondary Port access point to improve safety and efficiency for truck traffic						MTP#: 5-3			
Design	LF	0	0	0	0	0	2,432,030	0	2,432,030
Total		0	0	0	0	0	2,432,030	0	2,432,030
<i>Prior Year Cost</i>		0	<i>Future Year Cost</i>		0	<i>Total Project Cost</i>			2,432,030

Phase	Fund Source	>2021	2021	2022	2023	2024	2025	>2025	Total
New Bulkheads at Berth 29						Lead Agency: Port Everglades			
Type of Work: Bulkhead replacement						MTP#: 5-3			
Design	LF	0	0	0	0	2,249,000	7,525,500	0	9,774,500
Total		0	0	0	0	2,249,000	7,525,500	0	9,774,500
<i>Prior Year Cost</i>		0	<i>Future Year Cost</i>		0	<i>Total Project Cost</i>			9,774,500
New Bulkheads at Berths 4 & 6						Lead Agency: Port Everglades			
Type of Work: Bulkhead replacement						MTP#: 5-3			
Design	LF	0	0	0	0	0	4,329,000	0	4,329,000
Total		0	0	0	0	0	4,329,000	0	4,329,000
<i>Prior Year Cost</i>		0	<i>Future Year Cost</i>		0	<i>Total Project Cost</i>			4,329,000
New Bulkheads at Berths 14 & 15						Lead Agency: Port Everglades			
Type of Work: Bulkhead replacement						MTP#: 5-3			
Design	LF	0	0	0	0	0	1,405,000	0	1,405,000
Total		0	0	0	0	0	1,405,000	0	1,405,000
<i>Prior Year Cost</i>		0	<i>Future Year Cost</i>		0	<i>Total Project Cost</i>			1,405,000
New Bulkheads at Berths 16,17, & 18						Lead Agency: Port Everglades			
Type of Work: Bulkhead replacement						MTP#: 5-3			
Construction	LF	11,948,000	0	11,948,000	0	0	0	0	11,948,000
Total		11,948,000	0	11,948,000	0	0	0	0	11,948,000
<i>Prior Year Cost</i>		11,948,000	<i>Future Year Cost</i>		0	<i>Total Project Cost</i>			23,896,000
New Bulkheads at Berths 21 & 22						Lead Agency: Port Everglades			
Type of Work: Bulkhead replacement						MTP#: 5-3			
Construction	LF	9,579,000	0	9,579,000	0	0	0	0	9,579,000
Total		9,579,000	0	9,579,000	0	0	0	0	9,579,000
<i>Prior Year Cost</i>		9,579,000	<i>Future Year Cost</i>		0	<i>Total Project Cost</i>			19,158,000

Phase	Fund Source	>2021	2021	2022	2023	2024	2025	>2025	Total
New Public Works Facility Building						Lead Agency: Port Everglades			
Type of Work: New building construction						MTP#: 5-3			
Construction	LF	0	0	9,745,000	0	0	0	0	9,745,000
Total		0	0	9,745,000	0	0	0	0	9,745,000
<i>Prior Year Cost</i>		0	<i>Future Year Cost</i>		0	<i>Total Project Cost</i>			9,745,000
Ro-Ro Yard Relocation/Expansion						Lead Agency: Port Everglades			
Type of Work: Ro-Ro Yard Relocation/Expansion						MTP#: 5-3			
Design/Construction	LF	0	0	1,245,000	4,151,500	4,151,000	0	0	9,547,500
Total		0	0	1,245,000	4,151,500	4,151,000	0	0	9,547,500
<i>Prior Year Cost</i>		0	<i>Future Year Cost</i>		0	<i>Total Project Cost</i>			9,547,500
Tracor Basin Fill						Lead Agency: Port Everglades			
Type of Work: Fill in the Tracor Basin to lengthen Berth 29 to accommodate larger cruise ships						MTP#: 5-3			
Construction	LF	0	0	0	0	0	7,640,000	0	7,640,000
Total		0	0	0	0	0	7,640,000	0	7,640,000
<i>Prior Year Cost</i>		0	<i>Future Year Cost</i>		0	<i>Total Project Cost</i>			7,640,000

6. Project Index by Name

FM #	TIP #	Project Name	Page
4465521		A.C. PERRY K-8 SCHOOL - MULTIPLE LOCATIONS	5-1-2
4413601		A1A FROM SOUTHERN CITY LIMIT OF HILLSBORO BEACH TO SOUTHEAST 3RD ST.	5-1-2
4417331		A1A MULTIMODAL STUDY	5-8-2
4443011		ADD ONE LANE TO NB OFF RAMP AT SAMPLE RD / TPK INTCHNG, (SR 91, MP 69)	5-2-2
4085628		ASSET MANAGEMENT CON I-75 CORR/MP00 DADE CO ALACHUA/MARION CO LINE	5-9-2
4419491		ASSET MANAGEMENT CON I-75 CORR/MP00 DADE CO ALACHUA/MARION CO LINE	5-9-2
4439561		ATLANTIC BLVD INTCHNG IMPROVEMENTS (SAWGRASS XWAY MP 8)	5-2-2
4417611		AVANT GARDE ACADEMY MULTIPLE LOCATIONS	5-1-2
4381181		BAYVIEW DRIVE FROM SR-838/SUNRISE BLVD TO SR-870/COMMERCIAL BLVD	5-1-3
4439521		BONAVENTURE BLVD. FROM INDIAN TRACE TO SR-84	5-1-3
4402621		BROWARD BOULEVARD FROM FLAMINGO ROAD TO SOUTHWEST 1ST AVENUE	5-3-2
4242957		BROWARD CO PRIMARY TREE TRIMMING	5-9-2
4362213		BROWARD COUNTY ASPHALT REPAIR	5-9-3
4362214		BROWARD COUNTY ASPHALT REPAIR	5-9-2
4362215		BROWARD COUNTY ASPHALT REPAIR	5-9-2
4296862		BROWARD COUNTY ATMS MAINTENANCE	5-9-3
4296864		BROWARD COUNTY ATMS MAINTENANCE	5-9-3
4296865		BROWARD COUNTY ATMS MAINTENANCE	5-9-3
4071863		BROWARD COUNTY BLOCK GRANT OPERATING ASSISTANCE	5-3-2
4071864		BROWARD COUNTY BLOCK GRANT OPERATING ASSISTANCE	5-3-2
4410422		BROWARD COUNTY DRAINAGE	5-9-4
4410423		BROWARD COUNTY DRAINAGE	5-9-4
4065478		BROWARD COUNTY GRAFFITI REMOVAL PRIMARY	5-9-4
4032909		BROWARD COUNTY GUARDRAIL & ATTENUATOR REPAIR - PRIMARY	5-9-4
4441781		BROWARD COUNTY GUARDRAIL & ATTENUATOR REPAIR - PRIMARY	5-9-4
2339357		BROWARD COUNTY INSTALL HANDRAILS	5-9-5
2339358		BROWARD COUNTY INSTALL HANDRAILS	5-9-5

Project Index by Name

FM #	TIP #	Project Name	Page
2341272		BROWARD COUNTY INTERSTATE SYSTEM-BRIDGES	5-9-5
2341271		BROWARD COUNTY INTERSTATE SYSTEM-ROADWAY	5-9-5
4278011		BROWARD COUNTY JPA SIGNAL MAINTENANCE & OPS ON SHS	5-1-3
4051181		BROWARD COUNTY JPA'S FOR MAINTENANCE LIGHTING MAINTENANCE	5-9-6
4051182		BROWARD COUNTY JPA'S FOR MAINTENANCE LIGHTING MAINTENANCE	5-9-6
4067955		BROWARD COUNTY MAINTENANCE	5-9-6
4067956		BROWARD COUNTY MAINTENANCE	5-9-6
4397801		BROWARD COUNTY MISC ROAD CONCRETE	5-9-7
2339338		BROWARD COUNTY MOWING PRIMARY	5-9-7
2339339		BROWARD COUNTY MOWING PRIMARY	5-9-7
4347113		BROWARD COUNTY PAVEMENT MARKINGS & SIGNING	5-1-4
4347114		BROWARD COUNTY PAVEMENT MARKINGS & SIGNING	5-1-4
4346821		BROWARD COUNTY PAVEMENT STRIPING PRIMARY ROADS	5-1-4
4346822		BROWARD COUNTY PAVEMENT STRIPING PRIMARY ROADS	5-9-7
4346823		BROWARD COUNTY PAVEMENT STRIPING PRIMARY ROADS	5-9-8
4397812		BROWARD COUNTY PAVEMENT STRIPING PRIMARY ROADS	5-9-7
4397813		BROWARD COUNTY PAVEMENT STRIPPING PRIMARY ROADS	5-9-8
4397814		BROWARD COUNTY PAVEMENT STRIPPING PRIMARY ROADS	5-9-8
4280734		BROWARD COUNTY PRESSURE CLEANING AND COATING - PRIMARY ROADS	5-9-8
4280735		BROWARD COUNTY PRESSURE CLEANING AND COATING - PRIMARY ROADS	5-9-8
2339299		BROWARD COUNTY PRIMARY ROAD CONCRETE WORK	5-9-9
4389914		BROWARD COUNTY PRIMARY ROADS CLEARING AND GRUBBING	5-9-9
4389915		BROWARD COUNTY PRIMARY ROADS CLEARING AND GRUBBING	5-9-9
4242959		BROWARD COUNTY PRIMARY TREE TRIMMING	5-9-9
4292494		BROWARD COUNTY PUSH BUTTON CONTRACT TRAFFIC OPS - ROADWAY	5-1-5
4292495		BROWARD COUNTY PUSH BUTTON CONTRACT TRAFFIC OPS - ROADWAY	5-1-4
4363392		BROWARD COUNTY PUSH BUTTON CONTRACT TRAFFIC SIGNAL CONST	5-1-5

Project Index by Name

FM #	TIP #	Project Name	Page
4363393		BROWARD COUNTY PUSH BUTTON CONTRACT TRAFFIC SIGNAL CONST	5-1-5
2339138		BROWARD COUNTY PUSHBUTTON DESILTING	5-9-10
2339139		BROWARD COUNTY PUSHBUTTON DESILTING	5-9-9
2317235		BROWARD COUNTY ROAD RANGER SERVICE PATROL	5-9-10
2317236		BROWARD COUNTY ROAD RANGER SERVICE PATROL	5-1-6
2280473		BROWARD COUNTY SCHOOL ZONE FLASHER MAINTENANCE JPA	5-1-6
2280474		BROWARD COUNTY SCHOOL ZONE FLASHER MAINTENANCE JPA	5-1-6
2350201		BROWARD COUNTY SECTION 5307 FORMULA FUNDS	5-3-2
4242667		BROWARD COUNTY SHOULDER REPAIR/REDRESS PRIMARY	5-9-10
4242668		BROWARD COUNTY SHOULDER REPAIR/REDRESS PRIMARY	5-9-11
4242669		BROWARD COUNTY SHOULDER REPAIR/REDRESS PRIMARY	5-9-10
4378801		BROWARD COUNTY SIGN REPLACEMENT, PRIMARY ROADS	5-9-11
2335381		BROWARD COUNTY STATE HIGHWAY SYSTEM - ROADWAY	5-9-11
2335382		BROWARD COUNTY STATE HIGHWAY SYSTEM BRIDGES	5-9-11
4378791		BROWARD COUNTY STATE PRIMARY MAINTENANCE OF TRAFFIC	5-9-12
4378792		BROWARD COUNTY STATE PRIMARY MAINTENANCE OF TRAFFIC	5-9-12
4378793		BROWARD COUNTY STATE PRIMARY MAINTENANCE OF TRAFFIC	5-9-12
4303331		BROWARD COUNTY TRANSIT SECTION 5339 BUS AND BUS FACILITIES	5-3-3
4093543		BROWARD COUNTY WETLAND MITIGATION	5-1-7
4203215		BROWARD COUNTY YOUTH PROGRAM	5-9-12
4203216		BROWARD COUNTY YOUTH PROGRAM	5-9-12
4162573		BROWARD ITS FACILITY O & M JPA	5-1-7
4462101		BROWARD LITTER AND DEBRIS REMOVAL	5-9-13
4462102		BROWARD LITTER AND DEBRIS REMOVAL	5-9-13
4463771		BROWARD MPO COMPLETE STREETS MASTER PLAN	5-11-2
4393243		BROWARD MPO FY 2020/2021-2021/2022 UPWP	5-8-2
4393244		BROWARD MPO FY 2022/2023-2023/2024 UPWP	5-8-2

Project Index by Name

FM #	TIP #	Project Name	Page
4393245		BROWARD MPO FY 2024/2025-2025/2026 UPWP	5-8-3
4137293		BROWARD MPO SECTION "5305D" TRANSIT PLANNING STUDIES	5-3-3
4283335		BROWARD NPDES CORRECTIVE ACTIONS	5-9-13
4283336		BROWARD NPDES CORRECTIVE ACTIONS	5-9-13
4283337		BROWARD NPDES CORRECTIVE ACTIONS	5-9-13
2335098		BROWARD NPDES JPA	5-9-14
2335099		BROWARD NPDES SWEEPING PRIMARY	5-9-14
4325961		BROWARD NPDES SWEEPING PRIMARY	5-9-14
4325962		BROWARD NPDES SWEEPING PRIMARY	5-9-14
4337371		BROWARD OPERATION CONTINUING CEI INSPECTION SUPPORT	5-11-2
4468961		BROWARD OPERATIONS CENTER ROOF REPAIR- COMMUNICATION BDG.	5-9-15
4337341		BROWARD OPERATIONS CONTINUING CEI CONSULTANT INSPECTION SUPPORT	5-11-3
4337342		BROWARD OPERATIONS CONTINUING CEI CONSULTANT INSPECTION SUPPORT	5-11-2
4337343		BROWARD OPERATIONS CONTINUING CEI CONSULTANT INSPECTION SUPPORT	5-11-3
4292533		BROWARD OPS CEI GENERAL CEI CONSULTANT CONSTRUCTION SUPPORT	5-11-4
4292534		BROWARD OPS CEI GENERAL CEI CONSULTANT CONSTRUCTION SUPPORT	5-11-3
4292535		BROWARD OPS CEI GENERAL CEI CONSULTANT CONSTRUCTION SUPPORT	5-11-3
4423291		BROWARD OPS D/W GENERAL CEI CONSULTANT CONSTRUCTION SUPPORT	5-11-4
4233932		BROWARD/I-95 EXPRESS BUS PURCHASE & STATION IMPROVEMENTS	5-10-2
4097351		CIGP RESERVE COUNTY INCENTIVE GRANT PROGRAM	5-1-7
4455281		CITY OF COCONUT CREEK VARIOUS LOCATIONS	5-1-8
4455291		CITY OF DEERFIELD BEACH VARIOUS LOCATIONS	5-1-8
4344802		CITY OF FT. LAUDERDALE TRANSIT CORRIDOR DOWNTOWN ROUTE	5-3-3
4455341		CITY OF HOLLYWOOD - VARIOUS LOCATIONS	5-1-8
4439441		CITY OF HOLLYWOOD BEVERLY PARK VARIOUS LOCATIONS	5-1-9
4439761		CITY OF HOLLYWOOD VARIOUS LOCATION	5-1-9
4439511		CITY OF LAUDERDALE LAKES TRAFFIC CALMING VARIOUS LOCATIONS	5-1-10

Project Index by Name

FM #	TIP #	Project Name	Page
4439771		CITY OF MIRAMAR COMPLETE STREETS PHASE IV	5-1-10
4399961		CITY OF OAKLAND PARK LAKESIDE SIDEWALKS - VARIOUS LOCATIONS	5-1-10
4399901		CITY OF OAKLAND PARK SIDEWALKS - VARIOUS LOCATIONS	5-1-11
4466591		CITY OF POMPANO BEACH SERVICE DEVELOPMENT COMMUNITY CIRCULATOR	5-3-4
4466581		CITY OF SUNRISE SERVICE DEVELOPMENT ON DEMAND SHUTTLE	5-3-4
4455201		CITYWIDE BUS SHELTERS - VARIOUS LOCATIONS	5-3-4
4351503		CONTINUING SERVICES -- SIGNAL RETIMING	5-11-4
4289425		CONTINUING SERVICES CONTRACT DISTRICTWIDE REGIONAL MODEL SUPPORT	5-8-3
4302573		CONTINUING SERVICES FOR TRAFFIC DATA COLLECTION ROUTINE COUNTS	5-8-3
4248553		CONTINUING SERVICES TRAFFIC OPERATIONS SAFETY STUDIES	5-11-4
4248554		CONTINUING SERVICES TRAFFIC OPERATIONS SAFETY STUDIES	5-11-5
4377961		CORAL RIDGE DRIVE FROM ROYAL PALM BLVD. TO WYNDHAM CIRCLE	5-1-11
4377981		CORAL RIDGE DRIVE FROM SOUTHGATE BLVD. TO ROYAL PALM BLVD.	5-1-11
4382811		CORDOVA RD FROM SE 17 ST/SR-A1A TO SE 15 ST	5-1-12
4162593		D/W ITS SOFTWARE INTEGRATION AND MAINTENANCE	5-1-12
4162594		D/W ITS SOFTWARE SOFTWARE INTEGRATION AND MAINTENANCE	5-11-5
2300956		D/W T/OP ACCESS MANAGEMENT CONSULTANT	5-11-5
2300265		D/W TRAFFIC OP DATA COLLECTION CONTRACT	5-11-6
2300266		D/W TRAFFIC OP DATA COLLECTION CONTRACT	5-11-5
2300948		D/W TRAFFIC OPS SAFETY REVIEWS & STUDIES	5-11-6
2300949		D/W TRAFFIC OPS SAFETY REVIEWS & STUDIES	5-1-12
2297658		D/W TRAFFIC OPS TRANSPORTATION SYSTEM MANAGEMENT SUPPORT SVCS.	5-11-6
2297659		D/W TRAFFIC OPS TRANSPORTATION SYSTEM MANAGEMENT SUPPORT SVCS.	5-11-6
4289426		D/W URBAN MODEL DEVELOPMENT, INCLUDING TCRPM 6 (2020)	5-8-3
4439481		DAVIE BLVD EXTENTION/PETERS ROAD FROM SW 50TH AVE TO SR-7/US-441	5-1-13
4339193		DCO CONTINUING SERVICES CONTRACT FOR LAP OVERSIGHT INSPECTION	5-11-7
4442371		DEERFIELD ELEMENTARY AND DEERFIELD MIDDLE - VARIOUS LOCATIONS	5-1-13

Project Index by Name

FM #	TIP #	Project Name	Page
4442151		DISTRICT 4 SCHOOL ZONE IMPLEMENTATION PLAN	5-1-13
2281041		DISTRICT WIDE/COMMUNITY SAFETY PROGRAM/SECTION 402	5-11-7
4085278		DISTRICTWIDE ADA RETROFITS	5-1-13
4085279		DISTRICTWIDE ADA RETROFITS	5-9-15
4419482		DISTRICTWIDE ADA RETROFITS	5-11-7
4419483		DISTRICTWIDE ADA RETROFITS	5-11-7
4240734		DISTRICTWIDE CENSUS DATA SUPPORT FOR LRTP UPDATE	5-8-4
4240735		DISTRICTWIDE CENSUS DATA SUPPORT FOR LRTP UPDATE	5-8-4
4371012		DISTRICTWIDE CONSULTANT FOR FREIGHT AND LOGISTICS	5-8-4
4370952		DISTRICTWIDE CONSULTANT FOR FREIGHT STUDIES STUDIES	5-8-4
4370954		DISTRICTWIDE CONSULTANT FOR FREIGHT STUDIES STUDIES	5-8-5
4034691		DISTRICTWIDE DATA COLLECTION ACTIVITIES	5-8-5
2300748		DISTRICTWIDE ENVIRONMENTAL SERVICES	5-1-14
4379011		DISTRICTWIDE ENVIRONMENTAL SERVICES	5-11-8
4412731		DISTRICTWIDE ENVIRONMENTAL SERVICES	5-11-8
4412732		DISTRICTWIDE ENVIRONMENTAL SERVICES	5-11-8
4361981		DISTRICTWIDE ITS FACILITY- OPERATIONS	5-11-9
4361982		DISTRICTWIDE ITS FACILITY-OPERATIONS	5-11-9
4362194		DISTRICTWIDE MAST ARMS REPLACEMENT	5-9-16
4362195		DISTRICTWIDE MAST ARMS REPLACEMENT	5-9-15
4296503		DISTRICTWIDE ROAD SAFETY AUDIT (RSA) & SAFETY STUDIES	5-11-9
2300686		DISTRICTWIDE STRUCTURES DESIGN SERVICES	5-11-10
4361832		DISTRICTWIDE SUPPORT FOR DATA COLLECTION AND ANALYSIS - ENGINEERING	5-11-10
4463961		DISTRICTWIDE SYSTEMS PLANNING SUPPORT/CORRIDOR/SUBAREA PLANNING	5-8-5
4302574		DISTRICTWIDE TRAFFIC DATA COLLECTION ROUTINE COUNTS	5-8-6
4302575		DISTRICTWIDE TRAFFIC DATA COLLECTION ROUTINE COUNTS	5-8-5
4363762		DISTRICTWIDE TRAFFIC OPERATIONS SAFETY REVIEWS AND STUDIES	5-11-10

Project Index by Name

FM #	TIP #	Project Name	Page
2300179		DISTRICTWIDE TRAFFIC OPS SIGNAL RETIMING	5-11-10
4400101		DISTRICTWIDE TRAFFIC OPS SIGNAL RETIMING	5-11-11
4297683		DISTRICTWIDE TRANSIT CORRIDOR PLANNING	5-8-6
4302563		DISTRICTWIDE TRANSPORTATION STATISTICS DATA COLLECTION AND ANALYSIS	5-8-6
4302564		DISTRICTWIDE TRANSPORTATION STATISTICS DATA COLLECTION AND ANALYSIS	5-8-6
4302565		DISTRICTWIDE TRANSPORTATION STATISTICS DATA COLLECTION AND ANALYSIS	5-8-6
4133823		DOWNTOWN FORT LAUDERDALE TRANSPORTATION MANAGEMENT ASSOCIATION	5-3-5
4133824		DOWNTOWN FORT LAUDERDALE TRANSPORTATION MANAGEMENT ASSOCIATION	5-3-5
4317704		DYKES ROAD; 196 AVE; NW 10 STREET MOBILITY IMPROVEMENTS	5-1-14
4363081		EASTBOUND SR-84 TO SOUTHBOUND SR-93/I-75 ON-RAMP	5-1-14
4426921		EXPRESS PARK AND RIDE LEASE	5-3-5
4459551		FLL TAXIWAY ADG III FOR WESTSIDE DEVELOPMENT	5-6-2
4415811		FLORANADA ROAD FROM SR-811/DIXIE HWY TO SR-5/US-1/FEDERAL HWY	5-1-15
4420111		FORT LAUDERDALE EXECUTIVE AIRPORT RUNWAY 13 RUN-UP AREA	5-6-2
4433411		FORT LAUDERDALE SUN TROLLEY REVISED NORTHWEST ROUTES	5-3-5
4348322		FT. LAUDERDALE/ HOLLYWOOD INT'L AIRPORT. AIRPORT ACCESS ROADWAY SYSTEM	5-6-2
4448441		FT. LAUDERDALE/HOLLYWOOD INT'L AIRPORT AUTOMATED PEOPLE MOVER	5-6-3
4363971		FT. LAUDERDALE/HOLLYWOOD INT'L AIRPORT REHABILITATION OF TAXIWAY T	5-6-3
4346291		FT.LAUDERDALE EXECUTIVE AIRPORT	5-6-3
4400972		FT.LAUDERDALE/HOLLYWOOD INT'L ADDITIONAL TERMINAL GATE DESIGN	5-6-4
4379703		FT.LAUDERDALE/HOLLYWOOD INTERNATIONAL A/P, REHAB RUNWAY 10L-28R(NORTH)	5-6-4
4420101		FXE CONSTRUCT 31 BY-PASS TAXIWAYS	5-6-4
4459521		FXE DESIGN AND CONSTRUCT TAXIWAY GOLF PAVEMENT REHABILITATION	5-6-4
4459721		FXE DESIGN AND CONSTRUCT TW'S B & Q REALIGNMENT	5-6-5
4459701		FXE RUNWAY 1331 PAVEMENT SEALING	5-6-5
4439411		HALLANDALE BEACH ADAPTIVE TRAFFIC CONTROL SYSTEM	5-1-15
4373152		HERBICIDE TREATMENT, PRIMARY ROADS, BROWARD COUNTY	5-9-16

Project Index by Name

FM #	TIP #	Project Name	Page
4373153		HERBICIDE TREATMENT, PRIMARY ROADS, BROWARD COUNTY	5-9-16
4373154		HERICIDE TREATMENT PRIMARY ROADS BROWARD COUNTY	5-9-16
4367295		HIGHWAY LIGHTING - SAWGRASS XWAY (SR 869)	5-9-17
4060991		HOLLYWOOD BLVD / TPK (SR820 / SR91) INTCHG MODIFICATION (MP 49)	5-2-2
4399951		HOLMBERG RD FROM HERON BAY BLVD TO PINE ISLAND RD	5-1-16
4456731		I-595 EASTBOUND TO NORTHBOUND RAMP AT SR-7/US-441	5-1-16
4357651		I-595 EXPRESS LANES TOLL FACILITIES MAINTENANCE	5-9-17
4335791		I-595 EXPRESS LANES TOLL OPERATIONS	5-1-16
4239764		I-595/SR-862 EXPRESS BUS OPERATIONS AND MAINTENANCE	5-3-6
4208093		I-595/SR-862/ P3 FROM E. OF I-75 TO W. OF I-95	5-1-17
4208098		I-595/SR-862/P3 FROM E OF I-75 TO W. OF I-95	5-1-17
4379342		I-75 ALLIGATOR ALLEY ENVIRONMENTAL EDUCATION PROJECT	5-8-7
4379343		I-75 ALLIGATOR ALLEY ENVIRONMENTAL EDUCATION PROJECT	5-1-17
4354111		I-75 EXPRESS TOLL OPERATIONS BROWARD COUNTY	5-1-18
4467491		I-75/SR-93 EAST SIDE RAMP IMPROVEMENTS AT GRIFFIN RD	5-1-18
4327091		I-75/SR-93 EAST SIDE RAMP IMPROVEMENTS AT GRIFFIN ROAD	5-1-18
4242194		I-95 EXPRESS BUS OPERATIONS AND MAINTENANCE	5-3-6
4242195		I-95 EXPRESS BUS OPERATIONS AND MAINTENANCE	5-3-6
4223324		I-95/75/SEVERE INCIDENT RESPONSE VEHICLE (SIRV)	5-11-11
4223323		I-95/75/SEVERE INCIDENT RESPONSE VEHICLE (SIRV) - DISTRICTWIDE	5-1-19
4093542		I-95/I-595 EXPRESS LANES DIRECT CONNECT, I-95 FR STIRLING TO BROWARD BL	5-1-19
2314823		I-95/MOT/ENHANCED OPERATIONS IN BROWARD & PALM BEACH	5-1-19
2314824		I-95/MOT/ENHANCED OPERATIONS IN BROWARD & PALM BEACH	5-11-11
4402321		I-95/MOT/ENHANCED OPERATIONS IN BROWARD & PALM BEACH	5-1-20
4402322		I-95/MOT/ENHANCED OPERATIONS IN BROWARD & PALM BEACH	5-11-11
4329181		INTERSTATE ASSET MANAGEMENT BROWARD COUNTY	5-1-20
4329182		INTERSTATE ASSET MANAGEMENT BROWARD COUNTY	5-9-17

Project Index by Name

FM #	TIP #	Project Name	Page
2307182		ISLE OF VENICE BR#865734 OVER LAS OLAS CANAL	5-1-20
4309476		ITS EQUIPMENT REPLACEMENT CONSULTANT/ GRANT	5-1-21
4309477		ITS EQUIPMENT REPLACEMENT CONSULTANT/ GRANT	5-1-21
4309478		ITS EQUIPMENT REPLACEMENT CONSULTANT/ GRANT	5-1-21
4309479		ITS EQUIPMENT REPLACEMENT CONSULTANT/ GRANT	5-1-20
4461581		ITS EQUIPMENT REPLACEMENT CONSULTANT/ GRANT	5-1-21
4155296		ITS TECHNICAL SUPPORT SERVICES	5-11-12
4455181		JOHNSON STREET FROM NORTH 35TH AVENUE TO NORTH 14TH AVENUE	5-1-22
4356136		LIGHTING PUSHBUTTON CORRECT LIGHTING DEFICIENCIES, ARTERIAL	5-9-18
4356137		LIGHTING PUSHBUTTON CORRECT LIGHTING DEFICIENCIES, ARTERIAL	5-9-17
4442401		LLOYD ESTATES ELEMENTARY SCHOOL - VARIOUS LOCATIONS	5-1-22
4365641		LOXAHATCHEE RD. FROM ARTHUR MARSHALL LOXAHATCHEE REFUGE TO SR-7/US-441	5-1-22
4451401		LYONS RD INTCHNG IMPROVEMENTS AT SAWGRASS XWAY (SR869), MP 19.6	5-2-2
4377951		MIRAMAR BIKE AND PEDESTRIAN MOBILITY IMPROVEMENTS	5-1-23
4439451		MIRAMAR COMPLETE STREETS PHASE III	5-1-23
4415791		MIRAMAR PKWY FROM SW 184TH AVE TO SW 172ND AVE	5-1-23
4441201		MOVABLE BRIDGE INTEGRATION INTO TSM&O - VARIOUS LOCATIONS	5-1-24
4310271		N. PERRY AIRPORT REHABILITATION OF TAXIWAY "M"	5-6-5
4455251		NE 11TH AVENUE FROM NE 39TH STREET TO NE 32ND STREET	5-1-24
4449981		NE 13TH IMPROVEMENTS VARIOUS LOCATIONS - CITY OF OAKLAND PARK	5-1-24
4381161		NE 34 COURT FROM NE 12 TERRACE TO NE 16 AVENUE	5-1-25
4455261		NORTH 22ND/SW 12TH AVENUE FROM SHERIDAN STREET TO STIRLING ROAD	5-1-25
4278801		NORTH PERRY AIRPORT OVERLAY RUNWAY 10R-28L & REHAB RUNWAY LIGHTING	5-6-5
4455311		NORTHWEST 39TH STREET FROM CORAL RIDGE DRIVE TO NORTHWEST 110TH AVENUE	5-1-25
4455271		NORTHWEST 3RD STREET FROM NORTHWEST 6TH AVENUE TO DIXIE HIGHWAY	5-1-26
4455331		NORTHWEST 94TH AVENUE FROM NORTHWEST 44TH STREET TO 57TH STREET	5-1-26
4455191		NW 19TH STREET FROM NW 31ST AVENUE TO POWERLINE ROAD	5-1-26

Project Index by Name

FM #	TIP #	Project Name	Page
4439491		NW 1ST ST FROM BRYAN ROAD TO SR-5/US-1	5-1-27
4415731		NW 29TH STREET FROM SR-845/POWERLINE ROAD TO ANDREWS AVENUE	5-1-27
4439501		ORANGE DRIVE FROM SW 92ND AVENUE TO SW 62ND AVENUE	5-1-27
4434611		PARK N RIDE @ SR-842/BROWARD BLVD AND SR-9/I-95 BRIDGES PAINTING	5-1-28
4415801		PARKSIDE DRIVE FROM HOLMBERG ROAD TO LOXAHATCHEE ROAD	5-1-28
4371531		PD&E WIDEN SAWGRASS S OF US 441 TO POWERLINE (MP18-22)	5-2-3
4369801		PEMBROKE ROAD FROM DOUGLAS ROAD (SW 89 AV) TO SR-817/UNIVERSITY DRIVE	5-1-28
4459741		PMP DESIGN AND CONSTRUCT TAXIWAY QUEBEC	5-6-6
4420161		POMPANO BEACH AIRPARK DESIGN ATC TOWER	5-6-6
4442811		POMPANO BEACH AIRPARK-TAXIWAY DELTA REHABILITATION	5-6-6
4378701		POND APPLE SLOUGH MAINTENANCE MONITORING	5-9-18
4462011		PORT EVERGLADES BY-PASS ROAD	5-1-29
4448541		PORT EVERGLADES CARGO BERTH IMPROVEMENTS	5-7-2
4334141		PORT EVERGLADES DREDGING AND WIDENING	5-7-2
4305961		PORT EVERGLADES SOUTHPORT TURNING NOTCH EXPANSION	5-7-2
4467581		PORT EVERGLADES-FUEL DISTRIBUTION INFRASTRUCTURE	5-7-3
4334293		Pembroke Pines Anchor Hub	5-13-2
4334282	4334282	Plantation/Sunrise Anchor Hub	5-13-2
2367651		RAIL-SFRC PROGRAM MANAGEMENT	5-5-2
4420621		RESURFACE SAWGRASS XWAY IN BROWARD CNTY (MP 18 - 21.8)	5-2-3
4420611		RESURFACE TPK MAINLINE IN BROWARD CNTY (MP 57.3 - 65.2)	5-2-3
4379901		RESURFACE TPK MAINLINE IN BROWARD CNTY, MP 47.2 - 54.16	5-2-3
4460241		RESURFACE TPK(SR91) IN BROWARD COUNTY, MP 65.2-71.0	5-2-4
4379903		ROADSIDE IMPROVEMENTS IN BROWARD CNTY, MP 47.2 - 54.16	5-2-4
4215482		ROYAL PALM BOULEVARD INTERSECTION IMPROVEMENTS AT WESTON ROAD	5-1-29
4455321		SADDLE CLUB ROAD FROM WEST OF LAKEVIEW DRIVE TO WESTON ROAD	5-1-29
4461411		SAFETY D/B PUSH BUTTON FOR WWD DEVICES AT INTERSTATE RAMPS	5-1-30

Project Index by Name

FM #	TIP #	Project Name	Page
4420622		SAFETY IMPROVEMENTS FOR SAWGRASS XWAY IN BROWARD CNTY (MP 19.7 - 21.8)	5-2-4
4420612		SAFETY IMPROVEMENTS FOR TPK MAINLINE IN BROWARD CNTY (MP 57.3 - 65.2)	5-2-4
4460242		SAFETY IMPROVEMENTS TO TPK(SR91) IN BROWARD COUNTY, MP 65.2-71.0	5-2-4
4093545		SERVICE CONTRACT PAYMENTS PER S. 339.0809, F.S.	5-1-30
4170315		SFECC CORRIDOR TRANSIT ALT, FROM MIAMI TO POMPANO BEACH	5-4-2
4170316		SFECC CORRIDOR TRANSIT ALT, FROM POMPANO BEACH TO WEST PALM BEACH	5-4-2
4444321		SFRC CAPITAL IMPROVEMENTS	5-4-2
4151004		SFRC ENGINEERING CONSULTANT	5-5-2
4151005		SFRC ENGINEERING CONSULTANT	5-4-2
4444301		SFRC RAIL INFRASTRUCTURE IMPROVEMENTS	5-4-3
4407941		SFRTA - MAINTENANCE AND DISPATCH	5-5-2
4407931		SFRTA - OPERATING ASSISTANCE	5-4-3
4179831		SFRTA BLOCK GRANT FOR FEEDER BUS	5-3-6
4356881		SFRTA CAPITAL SECTION 5339 BUS AND BUS FACILITIES	5-3-7
4296931		SFRTA OPERATING ASSISTANCE DURING I-95 CONSTRUCTION - FHWA	5-4-3
2368542		SFRTA SECTION 5307 FORMULA FUNDS	5-3-7
4336111		SFRTA SECTION 5337 STATE OF GOOD REPAIR	5-3-7
4439781		SHADY BANKS AND TARPON RIVER NEIGHBORHOOD VARIOUS LOCATIONS	5-1-30
4455351		SHERMAN CIRCLE FROM JODI LANE TO JODI LANE	5-1-31
2346373		SOUTH FLORIDA EDUC CENTER TRANS MNGMNT ASSOC COMMUTER TRANSPORTATION	5-3-7
2346374		SOUTH FLORIDA EDUC CENTER TRANS MNGMNT ASSOC COMMUTER TRANSPORTATION	5-3-8
4456241		SR 817/UNIVERSITY DRIVE FROM NOVA DRIVE TO SR 84	5-1-31
4457701		SR A1A/ 17TH CSWY OVER INTRACOASTAL WATERWAY	5-1-31
4440091		SR A1A/17TH ST/OVER MERCEDES RIVER	5-1-32
4399391		SR-25/US-27 @ BOAT RAMPS	5-1-32
4401431		SR-25/US-27 FR N OF I-75 INTERCHANGE TO BROWARD/PALM BEACH COUNTY LINE	5-1-32
4401432		SR-25/US-27 FR N OF I-75 INTERCHANGE TO BROWARD/PALM BEACH COUNTY LINE	5-1-33

Project Index by Name

FM #	TIP #	Project Name	Page
4417951		SR-25/US-27 FROM GRIFFIN ROAD TO TRUCK STOP	5-1-33
4399401		SR-25/US-27 FROM NORTH OF I-75 TO BROWARD/PALM BEACH COUNTY LINE	5-1-33
4419551		SR-5/US-1 @ SR-838/SUNRISE BOULEVARD	5-1-34
4437971		SR-5/US-1 AT SE 10TH STREET	5-1-34
4397141		SR-5/US-1 FR SR-862/I-595 TO N OF SR-842/BROWARD BLVD	5-1-34
4461851		SR-5/US-1 FROM NORTHEAST 17TH WAY TO NORTHEAST 33RD CT	5-1-35
4461881		SR-5/US-1 FROM SR-870/COMMERCIAL BLVD TO SOUTHEAST 7TH STREET	5-1-35
4435941		SR-5/US-1 OVER DANIA CUTOFF CANAL BRIDGE 860001	5-1-35
4435891		SR-5/US-1 SOUTH BOUND ON RAMP TO WEST BOUND I-595	5-1-36
4399911		SR-5/US-1/FEDERAL HWY FROM JOHNSON ST TO SR-822/SHERIDAN ST	5-1-36
4415821		SR-5/US-1/FEDERAL HWY FROM SR-824/PEMBROKE ROAD TO JOHNSON STREET	5-1-36
4435911		SR-7/US-441 @ OAKES ROAD	5-1-37
4463801		SR-7/US-441 @ SR-870/COMMERCIAL BLVD	5-1-37
2277741		SR-7/US-441 FROM N OF HALLANDALE BCH TO N. OF FILLMORE STREET	5-1-37
4417721		SR-7/US-441 FROM RIVERLAND ROAD TO SOUTH OF SR-736/DAVIE BLVD	5-1-38
4438451		SR-7/US-441 FROM SR-870/COMMERCIAL BLVD TO BAILEY RD/NW 62 ST	5-1-38
4295762		SR-7/US-441 TRANSIT CORRIDOR IMPROVEMENTS GROUP/PRIORITY 1	5-1-39
4295763		SR-7/US-441 TRANSIT CORRIDOR IMPROVEMENTS GROUP/PRIORITY 2	5-1-39
4295764		SR-7/US-441 TRANSIT CORRIDOR IMPROVEMENTS GROUP/PRIORITY 4	5-1-40
4295765		SR-7/US-441 TRANSIT CORRIDOR IMPROVEMENTS GROUP/PRIORITY 5	5-1-40
4295766		SR-7/US-441 TRANSIT CORRIDOR IMPROVEMENTS GROUP/PRIORITY 6	5-1-40
4295767		SR-7/US-441 TRANSIT CORRIDOR IMPROVEMENTS GROUP/PRIORITY 7	5-1-41
4295768		SR-7/US-441 TRANSIT CORRIDOR IMPROVEMENTS GROUP/PRIORITY 8	5-1-41
4295769		SR-7/US-441 TRANSIT CORRIDOR IMPROVEMENTS GROUP/PRIORITY 9	5-1-41
4441181		SR-736/DAVIE BLVD FROM SR-9/I-95 TO SR-5/US-1	5-1-42
4458911		SR-809/COMMERCIAL BLVD BRIDGE OVER ICWW	5-1-42
4458913		SR-810/HILLSBORO BLVD. BRIDGE OVER ICWW	5-1-42

Project Index by Name

FM #	TIP #	Project Name	Page
4311481		SR-811/DIXIE HWY NB RTL @ NE 48 STREET	5-1-43
4311483		SR-811/DIXIE HWY NB RTL @ NE 48 STREET	5-1-43
4441191		SR-814/ATLANTIC BLVD FROM SR-7/US-441 TO SR-9/I-95	5-1-43
4467901		SR-814/WEST ATLANTIC BLVD RAILROAD CROSSINGS	5-1-43
4295695		SR-816/OAKLAND PARK BLV TRANSIT & MOBILITY PROJECTS @ VARIOUS ROADWAYS	5-1-44
4458912		SR-816/OAKLAND PARK BLVD BRIDGE OVER ICWW	5-1-44
4446731		SR-816/OAKLAND PARK BLVD FROM SR-817/UNIVERSITY DRIVE TO NW 31ST AVE	5-10-2
4414741		SR-816/OAKLAND PARK BLVD OVER CANAL C-13 BRIDGE# 860139	5-1-44
4405701		SR-817/UNIVERSITY DR @ SHERIDAN ST	5-1-45
4435971		SR-817/UNIVERSITY DR FR N. OF SR-824/PEMBROKE RD TO N. OF JOHNSON ST	5-1-45
4320667		SR-817/UNIVERSITY DR FROM NW 28TH STREET TO N OF SR-834/SAMPLE ROAD	5-1-45
4435974		SR-817/UNIVERSITY DR. FROM N. OF JOHNSON STREET TO S. OF STIRLING RD	5-1-46
4417741		SR-817/UNIVERSITY DRIVE AT JOHNSON STREET	5-1-46
4435973		SR-817/UNIVERSITY DRIVE FR N. OF SOUTHGATE BLVD TO N. OF RAMBLEWOOD DR	5-1-46
4435972		SR-817/UNIVERSITY DRIVE FR S. OF SR-848/STIRLING RD TO N. OF SW 36 ST	5-1-47
4320668		SR-817/UNIVERSITY DRIVE FROM N OF RIVIERA BLVD TO N SR-824/PEMBROKE RD	5-1-47
4320669		SR-817/UNIVERSITY DRIVE FROM N OF WB SR-84 TO N OF NW 1ST STREET	5-1-47
4438461		SR-818/GRIFFIN RD FROM SR-7/US-441 TO ANGLERS AVENUE	5-1-48
4399111		SR-820/HOLLYWOOD BLVD AT SR-9/I-95 INTERCHANGE AND SOUTH 28TH AVENUE	5-1-48
4437981		SR-820/HOLLYWOOD BLVD FROM SOUTH 17TH AVENUE AND SOUTH 16TH AVENUE	5-1-48
4449771		SR-820/PINES BLVD FROM US-27 TO NW 196TH AVE	5-1-49
4462001		SR-820/PINES BLVD FROM W OF SW 136TH AVE TO E OF NW 118TH AVE	5-1-49
4465871		SR-820/PINES BLVD. @ SR-817/UNIVERSITY DR	5-1-49
4080462		SR-820/PINES BLVD. @ SR-823/FLAMINGO RD	5-1-50
4417701		SR-822/SHERIDAN STREET AT NORTH 46TH AVENUE	5-1-50
4416291		SR-822/SHERIDAN STREET FROM WEST OF NORTH 22ND AVE TO SR-5/US-1	5-1-50
4414621		SR-822/SHERIDAN STREET OVER INTRACOASTAL WATERWAY BRIDGE# 860043	5-1-51

Project Index by Name

FM #	TIP #	Project Name	Page
4376051		SR-823/FLAMINGO ROAD @ SR-820/PINES BOULEVARD	5-1-51
4098221		SR-824/PEMBROKE ROAD FROM US-441/SR-7 EAST TO I-95 CITY OF HOLLYWOOD	5-9-18
4399101		SR-834/SAMPLE RD FROM MILITARY TRAIL TO I-95 SOUTHBOUND ENTRANCE RAMP	5-1-51
4461941		SR-834/SAMPLE RD FROM SR-817/UNIVERSITY DR TO W OF BELMONTE BLVD	5-1-52
4461951		SR-834/SAMPLE RD FROM WEST OF SR-845/POWERLINE RD TO MILITARY TRAIL	5-1-52
4416301		SR-834/SAMPLE ROAD FROM NW 5TH TERRACE TO SR-5/US-1	5-1-52
4391591		SR-838/SUNRISE BLVD @ NW 16 AVE	5-1-53
4438441		SR-838/SUNRISE BLVD FROM NW 34TH AVE TO SR-845/POWERLINE ROAD	5-1-53
4417211		SR-838/SUNRISE BLVD FROM SR-5/US-1/SEARSTOWN TO E OF NE 10TH AVENUE	5-1-53
4414561		SR-838/SUNRISE BLVD OVER INTRACOASTAL WATERWAY BRIDGE #860466 & 860467	5-1-54
4461811		SR-838/SUNRISE BLVD W OF MIDDLE RIVER DRIVE TO EAST OF NW 26TH AVE	5-1-54
4417711		SR-838/SUNRISE BOULEVARD AT SR-845/POWERLINE ROAD	5-1-54
4456551		SR-84 AT WESTON ROAD INTERSECTION IMPROVEMENTS	5-1-55
4381171		SR-84 FROM GLADES PARKWAY TO WESTON ROAD	5-1-55
4417591		SR-84 RAIL MONITORING & 4 FEC CROSSINGS	5-1-55
4442651		SR-842/BROWARD BLVD FR SR-817/UNIVERSITY DR. TO EAST OF SW 54TH AVENUE	5-1-56
4460941		SR-842/BROWARD BLVD FROM WEST OF NW 42 AVE TO WEST OF SW 22 AVE	5-1-56
4433091		SR-842/BROWARD BLVD. FROM NW/SW 7TH AVE TO EAST OF SR-5/US-1/FED HWY	5-1-56
4417991		SR-842/BROWARD BOULEVARD FROM SR-7/US-441 TO WEST OF W 27TH AVENUE	5-1-57
4414731		SR-844/14TH STREET CAUSEWAY OVER INTRACOASTAL WATERWAY BRIDGE# 860060	5-1-57
4461961		SR-845/POWERLINE RD FR SR-870/COMMERCIAL BLVD TO SR-814/ATLANTIC BLVD	5-1-57
4399091		SR-845/POWERLINE RD FROM N OF SR-810/HILLSBORO BLVD TO PB COUNTY LINE	5-1-58
4460961		SR-845/POWERLINE RD FROM SOUTH OF NW 30 PLACE TO S OF WEST DRIVE	5-1-58
4463781		SR-845/POWERLINE RD FROM SW 10TH ST TO BROWARD/PALM BEACH COUNTY LINE	5-1-58
4417961		SR-845/POWERLINE ROAD AT NW 13TH STREET	5-1-59
4435281		SR-848/STIRLING ROAD @ NORTH PARK RD/33RD AVE	5-1-59
4413791		SR-848/STIRLING ROAD OVER C-10 CANAL BRIDGE #860591	5-1-59

Project Index by Name

FM #	TIP #	Project Name	Page
4457191		SR-849/31ST AVE FR MLK BLVD/COCONUT CREEK PKWY TO SR-814/ATLANTIC BLVD	5-1-60
4442011		SR-869 AND SR-9/I-95 ALONG SR-869 & I-95 CORRIDOR	5-11-12
4398912		SR-869/ SW 10TH STREET FROM SR-845/ POWERLINE ROAD TO MILITARY TRAIL	5-1-60
4398911		SR-869/SW 10 ST FROM W OF SR-845/POWERLINE RD TO WEST OF MILITARY TRL	5-1-61
4461821		SR-870/COMMERCIAL BLVD FR SR-845/POWERLINE RD TO W TRADEWINDS AVE	5-1-61
4419442		SR-870/COMMERCIAL BLVD FROM ROCK ISLAND ROAD TO ANDREWS AVENUE	5-1-62
4419441		SR-870/COMMERCIAL BLVD FROM ROCK ISLAND ROAD TO SR-5/US-1	5-1-62
4434621		SR-870/COMMERCIAL BLVD WB ON RAMP TO I-95 SB	5-1-62
4369621		SR-9/I-95 @ COPANS RD FR S OF NB EXIT RAMP TO N OF SB TO WB EXIT RAMP	5-1-63
4369581		SR-9/I-95 @ SR-834/SAMPLE RD FR S OF NB EXIT RAMP TO N OF NB ENT. RAMP	5-1-63
4355131		SR-9/I-95 @ SR-842/BROWARD BOULEVARD	5-1-63
4355141		SR-9/I-95 @ SUNRISE BLVD. INTERCHANGE IMPROVEMENT	5-1-64
4391711		SR-9/I-95 AT DAVIE BOULEVARD	5-1-64
4391721		SR-9/I-95 AT SR-816/OAKLAND PARK BOULEVARD	5-1-64
4331088		SR-9/I-95 FR MIAMI-DADE/BROWARD COUNTY LINE TO PALM BEACH COUNTY LINE	5-1-65
4331087		SR-9/I-95 FROM N OF SUNRISE TO S OF SW 10TH STREET	5-1-65
4331082		SR-9/I-95 FROM N. OF SR-838/SUNRISE BLVD TO S. OF CYPRESS CREEK ROAD	5-1-65
4369643		SR-9/I-95 FROM S OF SR-869 / SW 10TH STREET TO BROWARD/PALM BEACH CL	5-1-66
4331089		SR-9/I-95 FROM S. CYPRESS CREEK ROAD TO S. OF ATLANTIC BLVD.	5-1-66
4369031		SR-9/I-95 FROM S. OF IVES DAIRY ROAD TO N. OF SR-822/SHERIDAN STREET	5-1-66
4093544		SR-9/I-95 FROM S. OF SR-820/HOLLYWOOD BLVD. TO DAVIE BLVD.	5-1-67
4391701		SR-9/I-95 FROM SOUTH OF SHERIDAN STREET TO NORTH OF GRIFFIN ROAD	5-1-67
4369641		SR-9/I-95 FROM SOUTH OF SW 10TH STREET TO NORTH OF HILLSBORO BLVD.	5-1-67
4369642		SR-9/I-95 FROM SOUTH OF SW 10TH STREET TO NORTH OF HILLSBORO BLVD.	5-1-68
4358085		SR-9/I-95 MOBILITY HUB AT CYPRESS CREEK	5-1-68
4417231		SR-9/I-95 NORTHBOUND OFF-RAMP TO EASTBOUND I-595	5-1-68
4358082		SR-9/I-95 SB C/D RD FROM CYPRESS CREEK RD TO SR-870/COMMERCIAL BLVD	5-1-69

Project Index by Name

FM #	TIP #	Project Name	Page
4307634		SR-93/I-75 FROM BROWARD CL TO MIC IN MIAMI	5-3-8
4307639		SR-93/I-75 FROM BROWARD CL TO MIC IN MIAMI	5-3-8
4378324		SR-93/I-75 FROM SHERIDAN STREET TO GRIFFIN RD. AUX LANES	5-1-69
4378322		SR-93/I-75 FROM SHERIDAN STREET TO SOUTH OF I-595	5-1-69
4344771		SR-93/I-75 FROM SOUTH OF GRIFFIN RD TO SOUTH OF I-75/I-595 INTERCHANGE	5-1-70
4413191		SR-93/I-75 FROM SR-823/SHERIDAN STREET TO SOUTH OF I-595	5-1-70
4416681		SR-93/I-75 FROM WEST OF US-27 TO I-595	5-1-70
4151521		SR-93/I-75 INTERCHNG @SR-820/PINES BLVD F N OF MIRAMAR PKWY T N OF PINES BLVD	5-1-71
4215481		SR-93/I-75 INTRCHNG @ ROYAL PALM BLVD FR GRIFFIN RD TO N OF SW 14 ST	5-1-71
4215486		SR-93/I-75 INTRCHNG @ROYAL PALM BLVD FR GRIFFIN RD TO ROYAL PALM BLVD	5-1-71
4215487		SR-93/I-75 INTRCHNG @ROYAL PALM BLVD FR S ROYAL PALM BLV TO S SW 14 ST	5-1-72
4441221		SR-93/I-75/ ALLIGATOR ALLEY FR TOLL PLAZA TO BRWD/COLLIER COUNTY LINE	5-1-72
4417541		SR-A1A ATMS DEPLOYMENT	5-1-72
4416281		SR-A1A FROM PINE AVENUE TO SUNSET LANE	5-1-73
4414581		SR-A1A OVER HILLSBORO INLET BRIDGE# 860011	5-1-73
4416282		SR-A1A SUNSET LANE TO SE 1ST STREET	5-1-73
4461981		SR-A1A/DANIA BEACH BLVD FROM SR-5/US-1 TO GULFSTREAM ROAD	5-1-74
4463811		SW 130TH AVE FROM SW 8TH ST TO SR-84	5-1-74
4463812		SW 136TH AVE FROM SW 26TH ST TO SW 6TH CT	5-1-74
4399931		SW 148 AVE FROM SW 52ND DR TO SW 48TH CT/BASS CREEK RD	5-1-75
4455211		SW 30TH STREET FROM UNIVERSITY DRIVE TO COLLEGE AVENUE	5-1-75
4361961		SW 40TH AVENUE FROM STIRLING ROAD TO GRIFFIN ROAD	5-1-75
4415781		SW 64TH AVE FROM SW 35TH STREET TO PEMBROKE ROAD	5-1-76
4456251		SYSTEMATIC INTERSECTION LIGHTING IMPROVEMENTS- BROWARD COUNTY	5-1-76
4034701		SYSTEMS PLANNING ACTIVITES	5-8-7
4408181		Sun Trolley Vehicle Replacement	5-13-2
0001621		TOLL OPERATIONS SAWGRASS	5-1-76

Project Index by Name

FM #	TIP #	Project Name	Page
4159274		TPK (SR91) TSM&O ADD LANES N OF SAWGRASS TO PALM BEACH C/L (MP 71-73)	5-2-5
4438824		TPK EXT (SR821) MANAGED LANE IMPLEMENTATION (MP 40.2-47)	5-2-5
4193361		TPK RAMPS FROM I-595 TO GRIFFIN ROAD SOUTHBOUND WORK	5-2-5
4259804		TRAFFIC FORECASTING AND ANALYSIS SUPPORT - CONTINUING SERVICES CONTR.	5-11-12
4259805		TRAFFIC FORECASTING AND ANALYSIS SUPPORT - CONTINUING SERVICES CONTR.	5-11-12
2299445		TRAFFIC OPERATIONS CONTINUING SERVICES	5-1-76
2299446		TRAFFIC OPERATIONS CONTINUING SERVICES	5-11-13
2300271		TRAFFIC OPERATIONS-DIRECT OTHER ACTIVITIES & PROGRAMS	5-1-77
4280881		TRANSPORTATION ALTERNATIVES RESERVE BOX- PROJECTS TO BE IDENTIFIED	5-1-77
4320291		TRANSPORTATION DIS- ADVANTAGE PLANNING	5-12-2
4320271		TRANSPORTATION DIS- ADVANTAGE TRIP EQUIPMENT	5-12-2
4320281		TRANSPORTATION DIS- ADVANTAGE VOLUNTARY DOLLARS	5-12-2
4034681		TRANSPORTATION PLANNING ACTIVITIES URBAN PLANNING	5-8-7
4192821		TRIP RESERVES	5-11-13
4462231		TSM&O ADD AUX LANES TO S TPK(SR91) IN BROWARD CNTY, MP 47-51	5-2-5
4462241		TSM&O ADD AUX LANES TO S TPK(SR91) IN BROWARD CNTY, MP 51-54	5-2-6
4441171		TSM&O GENERATOR INTEGRATION - 3 LOCATIONS	5-1-77
4317562		UNIVERSITY DR FROM SR-834/SAMPLE RD TO NW 40TH ST	5-1-78
4317561		UNIVERSITY DRIVE FROM NW 40TH ST TO SAWGRASS EXPRESSWAY	5-1-78
4455241		UTOPIA DRIVE FROM RIVIERA BOULEVARD TO PEMBROKE ROAD	5-1-78
4317703		WASHINGTON STREET & 72 AVENUE - MOBILITY IMPROVEMENTS	5-1-79
4399941		WESTON RD FROM INDIAN TRACE BLVD TO SR-84	5-1-79
4354611		WIDEN SAWGRASS (SR869) ATLANTIC BLVD TO SR7 (MP 8.6-18.4) (6TO10 LNS)	5-2-6
4372241		WIDEN SAWGRASS(SR869) FROM SR7 TO POWERLINE RD (MP18.4-22)(6TO10 LNS)	5-2-6
4371551		WIDEN SAWGRASS(SR869) S OF NW8TH TO ATLANTIC BLVD (MP0-6.6)(6TO10LNS)	5-2-7
4293281		WIDEN TPK EXT (SR821) NW 57TH AVE TO MIRAMAR PLAZA (4 TO 8 W/MNGD LNS)	5-2-7
4060951		WIDEN TPK(SR91) - HEFT(SR821) TO N OF JOHNSON ST(MP47-51)(6-10)MNGD LN	5-2-7

Project Index by Name

FM #	TIP #	Project Name	Page
4060954	WIDEN TPK(SR91) - N OF JOHNSON ST TO GRIFFIN RD(MP51-53)(6-10)MNGD LNS	5-2-7
4159271	WIDEN TPK(SR91) N OF SAWGRASS TO PALM BEACH C/L(MP71.8-73.1)W/MNGD LNS	5-2-8

7. APPENDICES

7.1 Appendix A Multimodal Priorities List

MULTIMODAL

PRIORITIES LIST

FY 2020 Priorities List (to be used in the development of next TIP FY 2021)



Table of Contents

1.Overview.....	7-1-4
2.Broward MPO Priority List.....	7-1-8
3.Partner Agency Unfunded Priorities.....	7-1-57





1. Overview

The Broward Metropolitan Planning Organization (MPO) is required to develop a Multimodal Priority List (MMPL) in coordination with Florida Department of Transportation (FDOT) District Four planning staff. The list is submitted to the District by August/October 1 annually, depending on when legislative session starts in a given year [s.339.175 (8)(a) and (b), F.S.]. The deadline for transmittal of the project list is August 1 for 2020. FDOT uses the MMPL to develop the Draft Tentative Work Program that is presented to the MPO each fall, which in turn is used to develop the next year's draft FY 2022-2026 TIP.

The MMPL is a core product of the MPO that serves as a bridge between the MPO's Long Range Transportation Plan (LRTP)/Metropolitan Transportation Plan (MTP) and the Transportation Improvement Program (TIP). Figure 1 shows the Broward MPO core product development process. The MMPL is used to set funding priorities for federal and state funds within our region. Only projects contained in the MTP are eligible for inclusion on the MMPL. The Broward MPO adopted the 2045 MTP at December 2019 Broward MPO Board meeting. Figure 2 presents the relationship among 2045 MTP, MMPL, and TIP.

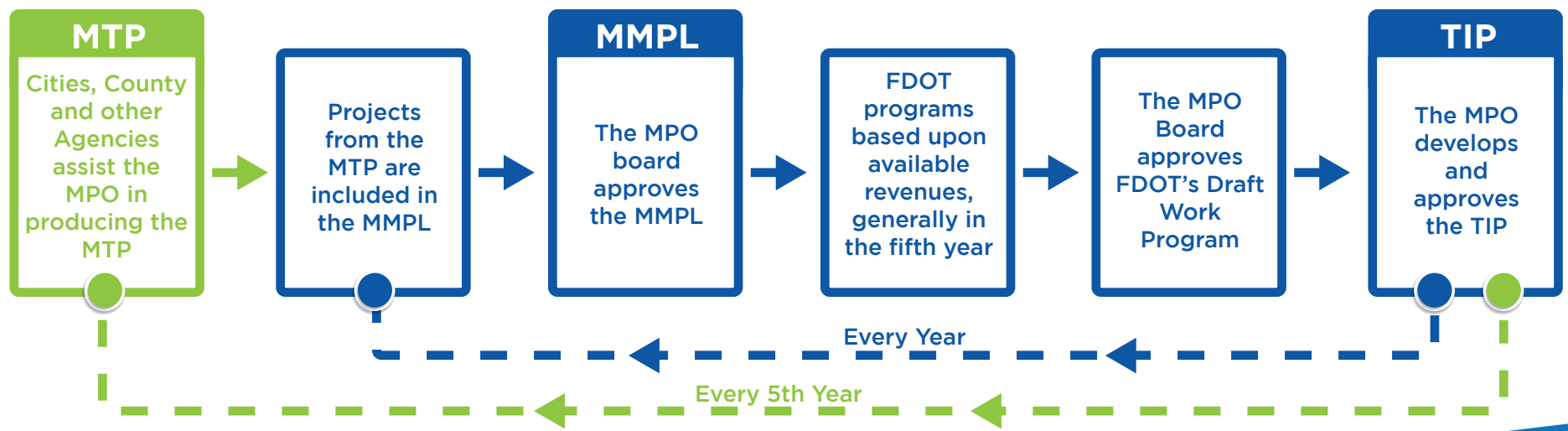


Figure 1 Core Product Development Process

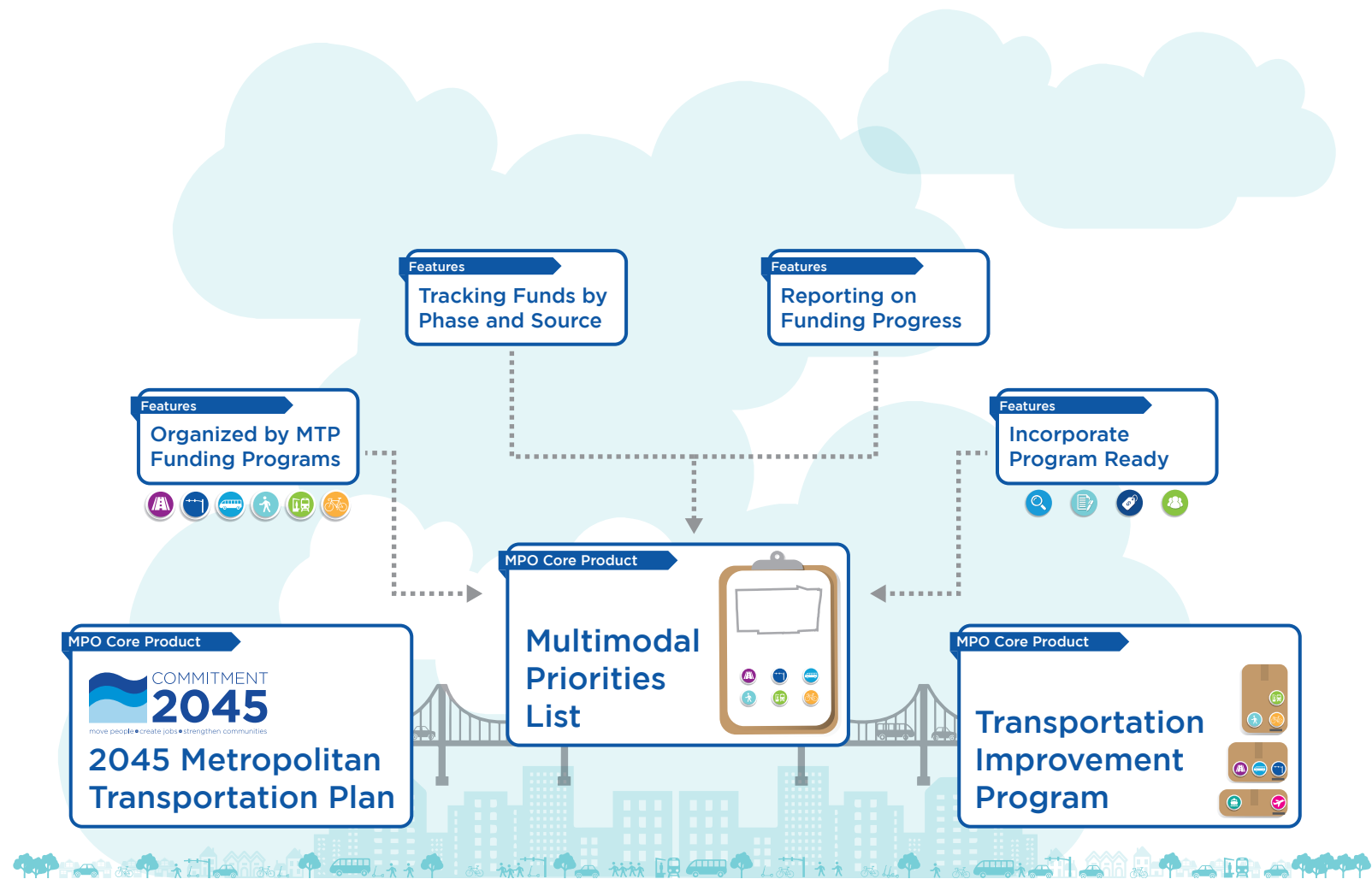


Figure 2 Relationship among MTP 2045, MMPL and TIP

The Cost Feasible Plan, as a component of the 2045 MTP including a list of prioritized projects, was approved at the December 2019 MPO Board meeting as well. The Cost Feasible Plan includes six funding programs in order to account for the region’s multimodal transportation needs. The approval of the Cost Feasible Plan by the Board also included the allocation of MPO attributable funds for each of the six MTP funding programs. The allocation is presented in Table 1.

To be consistent with the 2045 MTP and the funding sources assumed in the financial plan of the MTP 2045, the MMPL is organized by six MTP funding programs and utilizes the 2045 MTP’s allocations for the Broward MPO’s attributable funds as shown in Table 1.

Table 1 Programs and funding allocation

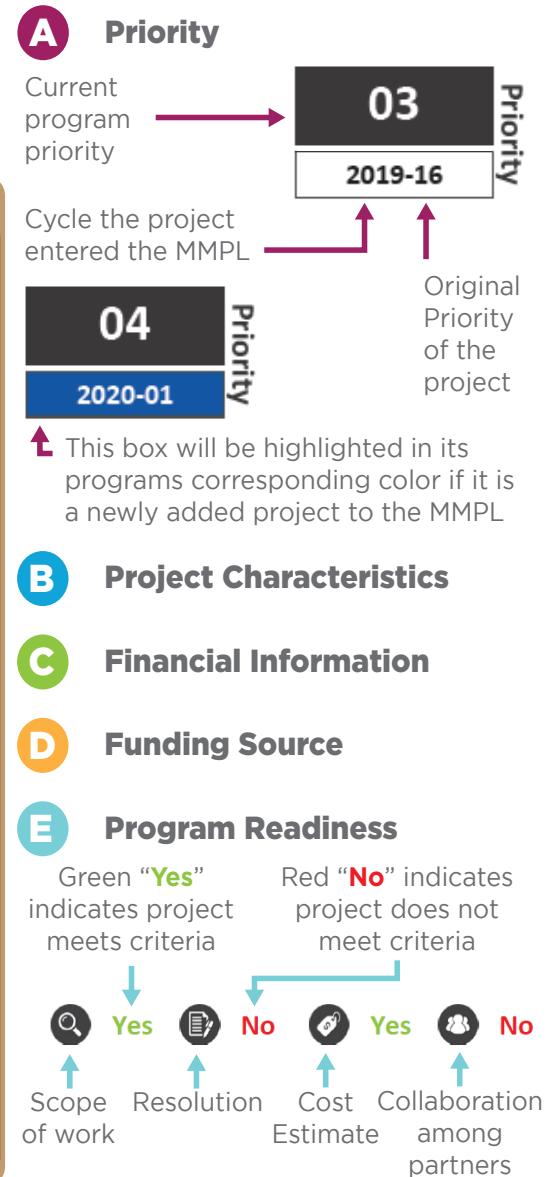
<i>Program</i>	<i>Allocation</i>
Highway/Roadway	20%
Transit	10%
Transportation Systems Management and Safety (TSM&O)	15%
Complete Streets and other Localized Initiatives Program (CSLIP)	20%
Complete Streets Master Plan (CSMP)	25%
Mobility Hubs	10%
Total	100%

In addition, the MMPL assigns a preferred funding source for each prioritized project that is consistent with the 2045 MTP’s cost feasible plan. The funding sources are indicated as State, Federal, Local or any combination of the three. Please refer to the “Funding Source” box in Figure 3 to view how this is illustrated.

Besides the six programs mentioned above, funding for the Broward MPO’s Unified Planning Work Program (UPWP)/budget is top priority. The Broward MPO’s UPWP contains the agency’s Strategic Business Plan activities, planning efforts, and operating budget for a two-year period. The UPWP includes a description of the planning work and resulting products, who will perform the work, time frames for completing the work, the cost of the work, and the source(s) of funds. Further, the UPWP provides a comprehensive picture to citizens and stakeholders who wish to see how federal and state transportation planning dollars are to be spent by the Broward MPO, local governments, and transit agencies providing services to Broward. The UPWP is developed by MPO staff in consultation with partner agencies, municipal staff, and input from local citizens and stakeholders. The information collected is incorporated into the UPWP and budgeted accordingly. To support services that the MPO provides to the Broward region, the Broward MPO assigns Surface Transportation Program – Urban areas >200K (SU) funds to the UPWP. Available MPO attributable funds for the six programs excludes SU funds already allocated to UPWP.



To facilitate project delivery, the MMPL emphasizes a “Program Ready” concept. “Program ready” means that a project includes a clear scope of work, approved resolution, cost estimate, and collaboration with partners. Projects that meet all of these four criteria are eligible for funding. For an example of how to read the MMPL, please refer to Figure 3.



TSMO and Safety		TSMO and Safety MPO Adopted Program Funding Goal 15%						Amount	Funding
Phase	<2020	2020	2021	2022	2023	2024	Funded	Needed	
01 Priority 2019-16	SR-736/DAVIE BLVD FROM SR-9/I-95 TO SR-5/US-1 - FM# 4441181						Funding Source: STATE		
Type of Work: ATMS - ARTERIAL TRAFFIC MGMT									
ENV	0	0	0	0	10,000	10,000	20,000	2,178,093	
PE	0	0	0	0	435,093	0	435,093	4,356,186	
Total	0	0	0	0	445,093	10,000	455,093	6,534,279	
CITY: FORT LAUDERDALE		PROGRAM: TSMO AND SAFETY		OWNERSHIP: STATE		Total Project Cost Estimate: 6,989,372			
02 Priority 2019-16	SR-814/ATLANTIC BLVD FROM SR-817/UNIVERSITY DR TO SR-9/I-95 - FM# 4441191						Funding Source: STATE		
Type of Work: ATMS - ARTERIAL TRAFFIC MGMT									
ENV	0	0	0	0	10,000	10,000	20,000	0	
PE	0	0	0	10,000	625,556	0	635,556	0	
CST	0	0	0	0	0	0	0	4,006,608	
Total	0	0	0	10,000	635,556	10,000	655,556	4,006,608	
CITY: COCONUT CREEK/CORAL SPRINGS/MARGATE/POMPANO BEACH		PROGRAM: TSMO AND SAFETY		OWNERSHIP: STATE		Total Project Cost Estimate: 4,662,164			
03 Priority 2019-16	MOVABLE BRIDGE INTEGRATION INTO TSM&O - VARIOUS LOCATIONS - FM# 4441201						Funding Source: STATE		
Type of Work: PRELIMINARY ENGINEERING									
SR-736/DAVIE BLVD BRIDGE; A1A/17TH ST BRIDGE; LAS OLAS BRIDGE; SR-816/SUNRISE BLVD BRIDGE; 32-01=CON OPS; 32-02=DESIGN; 32-03=POST ASSESSMENT									
PE	0	0	0	0	90,000	432,650	522,650	208,433	
CST	0	0	0	0	0	0	0	4,376,485	
Total	0	0	0	0	90,000	432,650	522,650	4,584,918	
CITY: FORT LAUDERDALE		PROGRAM: TSMO AND SAFETY		OWNERSHIP: STATE		Total Project Cost Estimate: 5,107,568			

Legend: State Funds (Red), Federal Funds (Blue), Local Funds (Yellow), State and Local Funds (Pink), State and Federal Funds (Light Blue), Federal and Local Funds (Light Yellow)

Icons: Scope of Work (Magnifying Glass), Resolution (Document), Cost Estimate (Dollar Sign), Collaboration Among Partners (Group of People)

Figure 3 Sample of MMPL

2. Broward MPO Priority List

UPWP									
Phase	<2020	2020	2021	2022	2023	2024	Amount Funded	Funding Needed	
1	BROWARD MPO UPWP - FM# 439324-2-3-4						Funding Source: FEDERAL		
1	Type of Work: TRANSPORTATION PLANNING						Yes	Yes	Yes Yes
PLN	0	4,105,852	4,000,000	4,000,000	4,000,000	4,500,000	20,605,852	5,000,000	
Total	0	4,105,852	4,000,000	4,000,000	4,000,000	4,500,000	20,605,852	5,000,000	
CITY:	PROGRAM: UPWP			OWNERSHIP: N/A			Annual Project Cost Estimate: 5,000,000		

State Funds	Federal Funds	Local Funds
State and Local Funds	State and Federal Funds	Federal and Local Funds

Scope of Work Resolution Cost Estimate Collaboration Among Partners

CSLIP

Complete Streets and Other Localized Initiatives Program

PROGRAM



CSLIP

CSLIP MPO Adopted Program Funding Goal 20%

Phase	<2020	2020	2021	2022	2023	2024	Amount Funded	Funding Needed	
01	PARKSIDE DRIVE FROM HOLMBERG ROAD TO LOXAHATCHEE ROAD - FM# 4415801						Funding Source: FEDERAL		
2017-16	Type of Work: BIKE LANE/SIDEWALK						Yes	Yes	Yes Yes
2017 MPO CSLIP PRIORITY #16 FDOT IS DOING THE PROJECT ON BEHALF OF CITY OF PARKLAND									
ENV	0	0	0	10,000	0	0	10,000	0	
PE	0	0	0	414,209	0	0	414,209	0	
CST	0	0	0	0	0	0	0	2,595,252	
Total	0	0	0	424,209	0	0	424,209	2,595,252	
CITY: PARKLAND		PROGRAM: CSLIP			OWNERSHIP: LOCAL		Total Project Cost Estimate: 3,019,461		
02	FLORANADA ROAD FROM SR-811/DIXIE HWY TO SR-5/US-1/FEDERAL HWY - FM# 4415811						Funding Source: FEDERAL		
2017-18	Type of Work: SIDEWALK						Yes	Yes	Yes Yes
2017 MPO CSLIP PRIORITY #18 FDOT IS DOING THE PROJECT ON BEHALF OF CITY OF OAKLAND PARK									
ENV	0	0	0	85,000	20,000	0	105,000	0	
PE	0	0	0	346,722	0	0	346,722	0	
CST	0	0	0	0	0	0	0	1,249,727	
RRU	0	0	0	0	9,999	50,000	59,999	0	
Total	0	0	0	431,722	29,999	50,000	511,721	1,249,727	
CITY: OAKLAND PARK		PROGRAM: CSLIP			OWNERSHIP: LOCAL		Total Project Cost Estimate: 1,761,448		
03	CITY OF HOLLYWOOD BEVERLY PARK VARIOUS LOCATIONS - FM# 4439441						Funding Source: FEDERAL		
2018-02	Type of Work: SIDEWALK						Yes	Yes	Yes Yes
2018 MPO CSLIP PRIORITY #2 ADMINISTERED BY FDOT ON BEHALF OF THE CITY OF HOLLYWOOD PROVIDE NEW 5FT SIDEWALK WITH CURB RAMPS TO FILL-IN AND PROVIDE CONNECTIVITY THROUGHOUT THE NEIGHBORHOOD *SEE WP45*									
ENV	0	0	10,000	20,000	0	0	30,000	0	
PE	0	0	425,505	0	0	0	425,505	0	
CST	0	0	0	0	0	2,681,883	2,681,883	431,571	
Total	0	0	435,505	20,000	0	2,681,883	3,137,388	431,571	
CITY: HOLLYWOOD		PROGRAM: CSLIP			OWNERSHIP: LOCAL		Total Project Cost Estimate: 3,568,959		

Phase	<2020	2020	2021	2022	2023	2024	Amount Funded	Funding Needed
-------	-------	------	------	------	------	------	---------------	----------------

04	Priority	MIRAMAR COMPLETE STREETS PHASE III - FM# 4439451					Funding Source: FEDERAL		
		2018-03	Type of Work: SIDEWALK					Yes	Yes
2018 MPO CSLIP PRIORITY #3 ADMINISTERED BY FDOT ON BEHALF OF THE CITY OF MIRAMAR PROVIDE 5FT SIDEWALK ON ONE SIDE, ADA-COMPLIANT RAMPS AND PEDESTRIAN LEVEL LIGHTING, AND IN VARIOUS LOCATIONS.									
ENV	0	0	0	10,000	20,000	0	30,000	0	
PE	0	0	0	466,731	0	0	466,731	0	
CST	0	0	0	0	0	0	0	2,872,598	
Total	0	0	0	476,731	20,000	0	496,731	2,872,598	
CITY: MIRAMAR		PROGRAM: CSLIP			OWNERSHIP: LOCAL		Total Project Cost Estimate: 3,369,329		

05	Priority	DAVIE BLVD EXTENTION/PETERS ROAD FROM SW 50TH AVE TO SR-7/US-441 - FM# 4439481					Funding Source: FEDERAL		
		2018-07	Type of Work: BIKE LANE/SIDEWALK					Yes	Yes
2018 MPO CSLIP PRIORITY #7 ADMINISTERED BY FDOT ON BEHALF OF BROWARD COUNTY REPLACE TWO-WAY LEFT TURN LANE WITH RAISED MEDIANS FROM SW 46TH ST TO WEST OF SR-7, CONVERT PAINTED MEDIANS TO HARD MEDIANS, AND CONSTRUCT REFUGE ISLANDS WHERE FEASIBLE									
ENV	0	0	0	10,000	20,000	0	30,000	0	
PE	0	0	0	299,914	0	0	299,914	0	
CST	0	0	0	0	0	0	0	1,078,541	
Total	0	0	0	309,914	20,000	0	329,914	1,078,541	
CITY: PLANTATION		PROGRAM: CSLIP			OWNERSHIP: COUNTY/LOCAL		Total Project Cost Estimate: 1,408,455		

06	Priority	NW 1ST ST FROM BRYAN ROAD TO SR-5/US-1 - FM# 4439491					Funding Source: FEDERAL		
		2018-08	Type of Work: BIKE LANE/SIDEWALK					Yes	Yes
2018 MPO CSLIP PRIORITY #8 ADMINISTERED BY FDOT ON BEHALF OF THE CITY OF DANIA BEACH PROVIDE WIDER SIDEWALKS, BIKE LANES, ON-STREET PARKING, TRAFFIC CALMING, ENHANCED CROSSWALKS AND LIGHTING AND PEDESTRIAN CROSSING OF THE FEC RR ON NW 1ST FROM BRYAN BRYAN RD. TO SR-5/US-1									
ENV	0	0	0	0	0	10,000	10,000	20,000	
PE	0	0	0	0	0	516,068	516,068	0	
CST	0	0	0	0	0	0	0	2,775,587	
Total	0	0	0	0	0	526,068	526,068	2,795,587	
CITY: DANIA BEACH		PROGRAM: CSLIP			OWNERSHIP: LOCAL		Total Project Cost Estimate: 3,321,655		

Phase	<2020	2020	2021	2022	2023	2024	Amount Funded	Funding Needed	
07	ORANGE DRIVE FROM SW 92ND AVENUE TO SW 62ND AVENUE - FM# 4439501						Funding Source: FEDERAL		
2018-09	Type of Work: BIKE LANE/SIDEWALK						Yes	Yes	Yes Yes
2018 MPO CSLIP PRIORITY #9 ADMINISTERED BY FDOT ON BEHALF OF THE TOWN OF DAVIE PROVIDE 5 FT SIDEWALKS TO FILL IN EXISTING GAPS IN NETWORK CROSSWALKS, ADA CURB RAMPS AND PEDESTRIAN BRIDGE INCLUDED									
ENV	0	0	0	0	0	10,000	10,000	20,000	
PE	0	0	0	0	0	312,939	312,939	0	
CST	0	0	0	0	0	0	0	851,892	
Total	0	0	0	0	0	322,939	322,939	871,892	
CITY: DAVIE		PROGRAM: CSLIP			OWNERSHIP: LOCAL		Total Project Cost Estimate: 1,194,831		
08	CITY OF LAUDERDALE LAKES TRAFFIC CALMING VARIOUS LOCATIONS - FM# 4439511						Funding Source: FEDERAL		
2018-10	Type of Work: MISCELLANEOUS CONSTRUCTION						Yes	Yes	Yes Yes
2018 MPO CSLIP PRIORITY #10 ADMINISTERED BY FDOT ON BEHALF OF THE CITY OF LAUDERDALE LAKES; PROVIDE TRAFFIC CALMING DEVICES SUCH AS DECORATIVE PAVERS, SPEED BUMPS, PAVER CROSSWALKS, ISLAND AND ROUNDABOUT IN SEVERAL LOCATIONS THROUGHOUT THE CITY **SEE WP45**									
ENV	0	0	0	0	0	10,000	10,000	20,000	
PE	0	0	0	0	0	504,946	504,946	0	
CST	0	0	0	0	0	0	0	1,463,027	
Total	0	0	0	0	0	514,946	514,946	1,483,027	
CITY: LAUDERDALE LAKES		PROGRAM: CSLIP			OWNERSHIP: LOCAL		Total Project Cost Estimate: 1,997,973		
09	BONAVENTURE BLVD. FROM INDIAN TRACE TO SR-84 - FM# 4439521						Funding Source: FEDERAL		
2018-12	Type of Work: BIKE LANE/SIDEWALK						Yes	Yes	Yes Yes
2018 MPO CSLIP PRIORITY #12 ADMINISTERED BY FDOT ON BEHALF OF THE CITY OF WESTON PROVIDE 4'-5' WIDE BIKE LANES									
ENV	0	0	0	0	0	10,000	10,000	20,000	
PE	0	0	0	0	0	492,000	492,000	0	
CST	0	0	0	0	0	0	0	2,656,689	
Total	0	0	0	0	0	502,000	502,000	2,676,689	
CITY: WESTON		PROGRAM: CSLIP			OWNERSHIP: LOCAL		Total Project Cost Estimate: 3,178,689		

Phase	<2020	2020	2021	2022	2023	2024	Amount Funded	Funding Needed	
10	CITY OF HOLLYWOOD VARIOUS LOCATION - FM# 4439761						Funding Source: FEDERAL		
2018-14	Type of Work: BIKE LANE/SIDEWALK						Yes	Yes	Yes Yes
2018 MPO CSLIP PRIORITY #14 ADMINISTERED BY FDOT ON BEHALF OF THE CITY OF HOLLYWOOD COMPLETE SIDEWALK NETWORK: PROVIDE NEW 5FT SIDEWALK WITH CURB RAMPS TO FILL-IN THE NEIGHBORHOODS OF HOLLYWOOD BEACH HEIGHTS AND HOLLYWOOD COUNTRY ESTATES. SHARROWS INCLUDED ON NORTH 58TH AVE. SEE WP45 FOR DETAILS									
ENV	0	0	0	0	0	10,000	10,000	20,000	
PE	0	0	0	0	0	419,290	419,290	0	
CST	0	0	0	0	0	0	0	2,133,960	
Total	0	0	0	0	0	429,290	429,290	2,153,960	
CITY: HOLLYWOOD		PROGRAM: CSLIP			OWNERSHIP: LOCAL		Total Project Cost Estimate: 2,583,250		
11	CITY OF MIRAMAR COMPLETE STREETS PHASE IV - FM# 4439771						Funding Source: FEDERAL		
2018-15	Type of Work: SIDEWALK						Yes	Yes	Yes Yes
2018 MPO CSLIP PRIORITY #15 ADMINISTERED BY FDOT ON BEHALF OF THE CITY OF MIRAMAR PROVIDE SIDEWALKS, PEDESTRIAN LIGHTING, CROSSWALKS AND ADA-COMPLIANT RAMPS IN VARIOUS LOCATIONS *SEE WP45*									
ENV	0	0	0	0	0	10,000	10,000	20,000	
PE	0	0	0	0	0	439,516	439,516	0	
CST	0	0	0	0	0	0	0	1,237,766	
Total	0	0	0	0	0	449,516	449,516	1,257,766	
CITY: MIRAMAR		PROGRAM: CSLIP			OWNERSHIP: LOCAL		Total Project Cost Estimate: 1,707,282		
12	SHADY BANKS AND TARPON RIVER NEIGHBORHOOD VARIOUS LOCATIONS - FM# 4439781						Funding Source: FEDERAL		
2018-16	Type of Work: BIKE LANE/SIDEWALK						Yes	Yes	Yes Yes
2018 MPO CSLIP PRIORITY #16 ADMINISTERED BY FDOT ON BEHALF OF CITY OF FORT LAUDERDALE PROVIDE SIDEWALK TO FILL IN MISSING LINKS, PEDESTRIAN LIGHTING, TRAFFIC CALMING, AND ADA-COMPLIANT RAMPS IN VARIOUS LOCATIONS.									
ENV	0	0	0	0	0	10,000	10,000	20,000	
PE	0	0	0	0	0	375,010	375,010	0	
CST	0	0	0	0	0	0	0	1,880,983	
Total	0	0	0	0	0	385,010	385,010	1,900,983	
CITY: FORT LAUDERDALE		PROGRAM: CSLIP			OWNERSHIP: LOCAL		Total Project Cost Estimate: 2,285,993		

Phase	<2020	2020	2021	2022	2023	2024	Amount Funded	Funding Needed
13 <small>Priority</small>	Lake Ridge from Sunrise Blvd to NE 13th St, Flagler Dr to NE 17th Ave - FM#						Funding Source: FEDERAL AND STATE AND LOCAL	
2019-01	Type of Work: ADA, Bicycle Lanes, Crosswalk, Intersection Improvements, Median, Sidewalk, Traffic Calming						Yes Yes Yes Yes	
This project will add bike lanes and a median to NE 15th Ave and sidewalks and traffic calming within the neighborhood including NE 11th St.								
P.E., ENV, CEI, Construction	0	0	0	0	0	0	0	2,665,586
Total	0	0	0	0	0	0	0	2,665,586
CITY: FORT LAUDERDALE		PROGRAM: CSLIP		OWNERSHIP: LOCAL		Total Project Cost Estimate: 2,665,586		
14 <small>Priority</small>	Johnson St from N 14 Avenue to N 35 Avenue - FM#						Funding Source: FEDERAL AND LOCAL	
2019-02	Type of Work: Bicycle Lanes, Lighting pedestrian, Railroad Crossing, Sidewalk						Yes Yes Yes Yes	
Installation of pedestrian level lighting, sharrow bike facility pavement markings in the travel lanes and installation of sidewalk.								
P.E., ENV, CEI, Construction	0	0	0	0	0	0	0	2,209,943
Total	0	0	0	0	0	0	0	2,209,943
CITY: HOLLYWOOD		PROGRAM: CSLIP		OWNERSHIP: LOCAL		Total Project Cost Estimate: 2,209,943		
15 <small>Priority</small>	NW 19 St from NW 31 Ave. to Powerline Rd - FM#						Funding Source: FEDERAL AND LOCAL	
2019-03	Type of Work: Crosswalk, Median, Traffic Calming						Yes Yes Yes Yes	
Construct raised median refuge islands in the center of a two way left turn. A traffic study will be conducted to identify possible location(s) for a mid-block crossing								
P.E., ENV, CEI, Construction	0	0	0	0	0	0	0	2,309,954
Total	0	0	0	0	0	0	0	2,309,954
CITY: FORT LAUDERDALE		PROGRAM: CSLIP		OWNERSHIP: COUNTY		Total Project Cost Estimate: 2,309,954		

Phase	<2020	2020	2021	2022	2023	2024	Amount Funded	Funding Needed	
16 Priority 2019-04	Bus Shelters Renovation Citywide - FM# Type of Work: ADA, Bicycle Rack, Bus Shelter						Funding Source: FEDERAL 🔍 Yes 📄 Yes 🏷️ Yes 👥 Yes		
	Renovate 25 bus shelters to develop an architecturally attractive structure that provides a safe and comfortable rider environment. Shelters will include bicycle racks to promote a biking culture. Flex to MPO FTA.								
P.E., Construction	0	0	0	0	0	0	0	2,442,812	
Total	0	0	0	0	0	0	0	2,442,812	
CITY: SUNRISE		PROGRAM: CSLIP			OWNERSHIP: STATE/COUNTY/LOCAL		Total Project Cost Estimate: 2,442,812		
17 Priority 2019-05	SW 30th Street from UNIVERSITY DRIVE to COLLEGE AVENUE - FM# Type of Work: ADA, Bicycle Lanes, Drainage, Lighting pedestrian, Roadway Improvement, School Zone flashing signal, Sidewalk, Signalization traffic, Utility						Funding Source: FEDERAL AND LOCAL 🔍 Yes 📄 Yes 🏷️ Yes 👥 Yes		
	WIDENING OF SOME SEGMENTS OF SW 30th ST FROM UNIVERSITY DR TO COLLEGE AVE TO ACCOMMODATE A COMBINATION OF SHARROW AND BIKE LANES, AS WELL AS CONSTRUCTING NEW SIDEWALKS ON BOTH SIDES OF THE CORRIDOR as needed.								
P.E., ENV, CEI, Construction	0	0	0	0	0	0	0	3,528,807	
Total	0	0	0	0	0	0	0	3,528,807	
CITY: DAVIE		PROGRAM: CSLIP			OWNERSHIP: LOCAL		Total Project Cost Estimate: 3,528,807		
18 Priority 2019-06	S.W. 48th Avenue/Hallandale Beach Boulevard, County Line Road from S.W. 48th Avenue to S.W. 56th Avenue, S. Park Road from Hallandale Beach Boulevard to S.W. 24th Street, S.W. 52nd Avenue from County Line Road to Hallandale Beach Boulevard. - FM# Type of Work: Bicycle Lanes, Sidewalk, Signalization traffic						Funding Source: FEDERAL AND LOCAL 🔍 Yes 📄 Yes 🏷️ Yes 👥 Yes		
	Town of Pembroke Park CSLIP Improvements. Construction of Sidewalks, Bike Path, and Installation of Mast Arms								
P.E., ENV, CEI, Construction	0	0	0	0	0	0	0	1,027,480	
Total	0	0	0	0	0	0	0	1,027,480	
CITY: PEMBROKE PARK		PROGRAM: CSLIP			OWNERSHIP: STATE/COUNTY/LOCAL		Total Project Cost Estimate: 1,027,480		

Phase	<2020	2020	2021	2022	2023	2024	Amount Funded	Funding Needed	
19 Priority	Utopia Drive From Pembroke Road to Riviera Boulevard - FM#						Funding Source: FEDERAL AND LOCAL		
2019-07	Type of Work: Bicycle Lanes, Lighting pedestrian, MultiUse Path						Yes	Yes	Yes Yes
Complete Streets Project. Construction of 6 ft - 8 ft wide multi-use asphalt path									
P.E., ENV, CEI, Construction	0	0	0	0	0	0	0	1,957,092	
Total	0	0	0	0	0	0	0	1,957,092	
CITY: MIRAMAR		PROGRAM: CSLIP			OWNERSHIP: LOCAL		Total Project Cost Estimate: 1,957,092		
20 Priority	NE 11th Avenue from NE 39th Street to NE 32nd Street - FM#						Funding Source: FEDERAL AND LOCAL		
2019-08	Type of Work: ADA, Crosswalk, Sidewalk						Yes	Yes	Yes Yes
Improvement Project. The project is a one-half mile stretch of road that the City proposes adding sidewalks to. Additionally, the City is planning to install sharrow markings in the pavement section.									
P.E., ENV, CEI, Construction	0	0	0	0	0	0	0	848,199	
Total	0	0	0	0	0	0	0	848,199	
CITY: OAKLAND PARK		PROGRAM: CSLIP			OWNERSHIP: LOCAL		Total Project Cost Estimate: 848,199		
21 Priority	N22/SW12 Ave from Sheridan Street to Stirling Road - FM#						Funding Source: FEDERAL AND LOCAL		
2019-09	Type of Work: Bicycle Lanes, Intersection Improvements, Lighting pedestrian						Yes	Yes	Yes Yes
Multimodal Enhancements. Installation of pedestrian level lighting, sharrow bike facility signage and travel lane pavement markings. Intersection improvements to provide for crosswalks, drainage and detectable warnings.									
P.E., ENV, CEI, Construction	0	0	0	0	0	0	0	2,889,050	
Total	0	0	0	0	0	0	0	2,889,050	
CITY: HOLLYWOOD		PROGRAM: CSLIP			OWNERSHIP: LOCAL		Total Project Cost Estimate: 2,889,050		

Phase	<2020	2020	2021	2022	2023	2024	Amount Funded	Funding Needed	
22 Priority	NW 3rd Street from NW 6th Ave to Dixie Highway - FM#						Funding Source: FEDERAL AND LOCAL		
2019-10	Type of Work: ADA, Bicycle Lanes, Crosswalk, Drainage, Intersection Improvements, Landscape, Lighting pedestrian, Railroad Crossing, Roadway Improvement, School Zone flashing signal, Sidewalk, Traffic Calming, Utility						Yes	Yes	Yes Yes
This project provides complete street improvements such as bike lanes, on-street parking, pedestrian lighting, wider sidewalks, landscaping, and civic spaces along the NW 3rd Street corridor.									
P.E., ENV, CEI, Construction	0	0	0	0	0	0	0	3,175,080	
Total	0	0	0	0	0	0	0	3,175,080	
CITY: HALLANDALE BEACH		PROGRAM: CSLIP			OWNERSHIP: LOCAL		Total Project Cost Estimate: 3,175,080		
23 Priority	Johnson Road Multi-Use Path Park School Road from Lakeside Park (5555 Regency Lakes Boulevard, Coconut Creek, FL, 33073) to Johnson Road and Johnson Road just east of US 441/SR 7 to Lyons Road - FM#						Funding Source: FEDERAL AND LOCAL		
2019-11	Type of Work: ADA, Crosswalk, Drainage, Intersection Improvements, MultiUse Path						Yes	Yes	Yes Yes
The proposed improvements consist of a 10-ft sidewalk along Park School Road and will connect to a 10-ft multi-use path along north side of Johnson Road from US 441/SR 7 to Lyons Road									
P.E., ENV, CEI, Construction	0	0	0	0	0	0	0	858,638	
Total	0	0	0	0	0	0	0	858,638	
CITY: COCONUT CREEK		PROGRAM: CSLIP			OWNERSHIP: LOCAL		Total Project Cost Estimate: 858,638		
24 Priority	Crystal Lake Dr / NW 45 St Redevelopment Crystal Lake Drive, NW 45th Street - FM#						Funding Source: FEDERAL AND LOCAL		
2019-12	Type of Work: ADA, Bicycle Lanes, Crosswalk, Landscape, Lighting pedestrian, Sidewalk, Traffic Calming						Yes	Yes	Yes Yes
CSLIP City of Deerfield Beach Crystal Lake Roadway Improvements									
P.E., ENV, CEI, Construction	0	0	0	0	0	0	0	2,430,886	
Total	0	0	0	0	0	0	0	2,430,886	
CITY: DEERFIELD BEACH		PROGRAM: CSLIP			OWNERSHIP: LOCAL		Total Project Cost Estimate: 2,430,886		

Phase	<2020	2020	2021	2022	2023	2024	Amount Funded	Funding Needed		
25 <small>Priority</small>	NE 15th Avenue from NE 24th Street to the Middle River; NE 24th Street from NE 13th Ave to NE 17th Terrace - FM#						Funding Source: FEDERAL AND LOCAL			
2019-13 <small>2019-13</small>	Type of Work: ADA, Crosswalk, Intersection Improvements, Sidewalk						Yes	Yes	Yes	Yes
NE 15th Ave and NE 24th St Improvements. Installation of raised intersections and crosswalks along NE 15th and NE 24th Avenues and sidewalks along NE 24th Street										
P.E., ENV, CEI, Construction	0	0	0	0	0	0	0	629,781		
Total	0	0	0	0	0	0	0	629,781		
CITY: WILTON MANORS		PROGRAM: CSLIP			OWNERSHIP: LOCAL		Total Project Cost Estimate: 629,781			
26 <small>Priority</small>	NW 39 Street from Coral Ridge Drive to NW 110 Avenue - FM#						Funding Source: FEDERAL AND LOCAL			
2019-14 <small>2019-14</small>	Type of Work: ADA, Bicycle Lanes, Bus Infrastructure, Drainage, Landscape, Sidewalk						Yes	Yes	Yes	Yes
Multimodal Project . Bike lanes and sidewalk and new valley gutter on NW 39 Street										
P.E., ENV, CEI, Construction	0	0	0	0	0	0	0	1,877,958		
Total	0	0	0	0	0	0	0	1,877,958		
CITY: CORAL SPRINGS		PROGRAM: CSLIP			OWNERSHIP: LOCAL		Total Project Cost Estimate: 1,877,958			
27 <small>Priority</small>	Saddle Club Road From approximately 650 ft. west of Lakeview Drive roundabout to Weston Road - FM#						Funding Source: FEDERAL AND LOCAL			
2019-15 <small>2019-15</small>	Type of Work: Bicycle Lanes, Drainage, Intersection Improvements, Landscape, Roadway Improvement, Utility						Yes	Yes	Yes	Yes
Addition of Bicycle lanes to the outside eastbound (EB) and westbound (WB) through lanes of Saddle Club Road from 650 ft. west of Lakeview Drive to Weston Road.										
P.E., ENV, CEI, Construction	0	0	0	0	0	0	0	1,977,459		
Total	0	0	0	0	0	0	0	1,977,459		
CITY: WESTON		PROGRAM: CSLIP			OWNERSHIP: LOCAL		Total Project Cost Estimate: 1,977,459			

Phase	<2020	2020	2021	2022	2023	2024	Amount Funded	Funding Needed	
28 Priority	NW 94th Ave from NW 44 Street to NW 57th Street - FM#						Funding Source: FEDERAL AND LOCAL		
2019-16	Type of Work: ADA, Bicycle Lanes, Drainage, Roadway Improvement, Sidewalk						Yes	Yes	Yes Yes
Tamarac Collaborative Project. Preserve inside travel lane and left turn lanes; re-stripe outside travel lane to be a 6-ft bike lane with 3-ft buffer; provide 500 LF of road widening; mill and resurface.									
P.E., ENV, CEI, Construction	0	0	0	0	0	0	0	1,558,903	
Total	0	0	0	0	0	0	0	1,558,903	
CITY: SUNRISE		PROGRAM: CSLIP			OWNERSHIP: LOCAL		Total Project Cost Estimate: 1,558,903		
29 Priority	SR7 Sheridan Park & Hwy Acres Sidewalk Please see Location Map - FM#						Funding Source: FEDERAL AND LOCAL		
2019-17	Type of Work: Sidewalk						Yes	Yes	Yes Yes
Construct sidewalk network between SR7 and 56 Avenue, Taft Street and Sheridan Street.									
P.E., ENV, CEI, Construction	0	0	0	0	0	0	0	1,308,296	
Total	0	0	0	0	0	0	0	1,308,296	
CITY: HOLLYWOOD		PROGRAM: CSLIP			OWNERSHIP: LOCAL		Total Project Cost Estimate: 1,308,296		
30 Priority	Sherman Circle Between Pembroke Road, University Drive, Miramar Boulevard and Douglas Road - FM#						Funding Source: FEDERAL AND LOCAL		
2019-18	Type of Work: Bicycle Lanes, Lighting pedestrian, MultiUse Path						Yes	Yes	Yes Yes
10 foot wide shared path									
P.E., ENV, CEI, Construction	0	0	0	0	0	0	0	2,587,159	
Total	0	0	0	0	0	0	0	2,587,159	
CITY: MIRAMAR		PROGRAM: CSLIP			OWNERSHIP: LOCAL		Total Project Cost Estimate: 2,587,159		

Phase	<2020	2020	2021	2022	2023	2024	Amount Funded	Funding Needed	
31 <small>Priority</small>	NW 39th Ave Multi-Use Path –NW 39th Avenue from SR 810/W Hillsboro Boulevard to NW 74th Street; NW 74th Street from NW 39th Avenue to Lyons Road - FM#						Funding Source: FEDERAL AND LOCAL		
2019-19	Type of Work: ADA, Crosswalk, Intersection Improvements, MultiUse Path, Roadway Improvement						Yes	Yes	Yes Yes
A proposed multi-use path along the east side of NW 39th Ave from SR 810/W Hillsboro Blvd to NW 74th St continuing as shared-lane markings along NW 74th St from NW 39th Ave to Lyons Rd									
P.E., ENV, CEI, Construction	0	0	0	0	0	0	0	921,130	
Total	0	0	0	0	0	0	0	921,130	
CITY: COCONUT CREEK		PROGRAM: CSLIP			OWNERSHIP: LOCAL		Total Project Cost Estimate: 921,130		
32 <small>Priority</small>	NE 26th Street From US 1/Federal Highway to Bayview Drive - FM#						Funding Source: FEDERAL AND LOCAL		
2019-20	Type of Work: ADA, Bicycle Lanes, Intersection Improvements, Roadway Improvement, Sidewalk, Traffic Calming						Yes	Yes	Yes Yes
Complete Streets Project. The NE 26th St project is a multimodal project to improve mobility for all users of the street which includes adding bike lanes, a sidewalk, roundabouts, and raised intersections.									
P.E., ENV, CEI, Construction	0	0	0	0	0	0	0	2,343,688	
Total	0	0	0	0	0	0	0	2,343,688	
CITY: FORT LAUDERDALE		PROGRAM: CSLIP			OWNERSHIP: LOCAL		Total Project Cost Estimate: 2,343,688		
33 <small>Priority</small>	NW 120th Way from W. Oakland Park Blvd to NW 44th Street - FM#						Funding Source: FEDERAL AND LOCAL		
2019-21	Type of Work: ADA, Bicycle Lanes, Drainage, Roadway Improvement, Sidewalk, Utility						Yes	Yes	Yes Yes
Project consists of widening, milling, resurfacing, striping, and signage of NW 120th Way from W. Oakland Park Blvd to NW 44th Street to provide a 5-ft wide continuous bike lane on both sides of road.									
P.E., ENV, CEI, Construction	0	0	0	0	0	0	0	1,198,868	
Total	0	0	0	0	0	0	0	1,198,868	
CITY: SUNRISE		PROGRAM: CSLIP			OWNERSHIP: LOCAL		Total Project Cost Estimate: 1,198,868		

Phase	<2020	2020	2021	2022	2023	2024	Amount Funded	Funding Needed
34 <small>Priority</small> A.C. Perry K-8 Sidewalk Network SW 33rd St.; Arbor Dr.; SW 34th Ct.; SW 67th Ln.; SW 67th Way; Hibiscus Place; SW 66th Terr.; SW 66th Av.; SW 65th Av.; SW 64th Terr.; SW 30th St.; W. Lake Pl. - FM# Type of Work: ADA, Sidewalk							Funding Source: FEDERAL AND LOCAL	
							Yes Yes Yes Yes	
Construct 4 foot wide sidewalks on streets near A.C. Perry K - 8 school P.E., ENV, CEI, Construction	0	0	0	0	0	0	0	2,048,079
Total	0	0	0	0	0	0	0	2,048,079
CITY: MIRAMAR		PROGRAM: CSLIP			OWNERSHIP: LOCAL		Total Project Cost Estimate: 2,048,079	
35 <small>Priority</small> NW 94th Avenue from West Oakland Park Blvd to NW 44 Street - FM# Type of Work: ADA, Bicycle Lanes, Drainage, Roadway Improvement, Sidewalk, Traffic Calming							Funding Source: FEDERAL AND LOCAL	
							Yes Yes Yes Yes	
Preserve inside travel lane and left turn lanes; re-stripe outside travel lane to be a 6-ft bike lane with 3-ft buffer; include traffic circle; provide 700 LF of road widening; mill and resurface. P.E., ENV, CEI, Construction	0	0	0	0	0	0	0	1,166,299
Total	0	0	0	0	0	0	0	1,166,299
CITY: SUNRISE		PROGRAM: CSLIP			OWNERSHIP: LOCAL		Total Project Cost Estimate: 1,166,299	
36 <small>Priority</small> Sunshine Elem Sidewalk Network Meridian St.; Madeira St.; Tarpon Dr.; Everglades Dr.; Bahama Dr.; Arcadia Dr. - FM# Type of Work: ADA, Sidewalk							Funding Source: FEDERAL AND LOCAL	
							Yes Yes Yes Yes	
Construct 4 foot wide sidewalk on streets near Sunshine Elementary School P.E., ENV, CEI, Construction	0	0	0	0	0	0	0	2,416,084
Total	0	0	0	0	0	0	0	2,416,084
CITY: MIRAMAR		PROGRAM: CSLIP			OWNERSHIP: LOCAL		Total Project Cost Estimate: 2,416,084	

Phase	<2020	2020	2021	2022	2023	2024	Amount Funded	Funding Needed	
37 <small>Priority</small>	NW 50th Street from NW 94th Avenue to N. Pine Island Road - FM#						Funding Source: FEDERAL AND LOCAL		
2019-25	Type of Work: ADA, Bicycle Lanes, Drainage, Roadway Improvement						Yes	Yes	Yes Yes
Project consists of widening, milling, resurfacing, striping, and signage of NW 50th Street from NW 94th Avenue to N. Pine Island Road to provide a 5ft wide continuous bike lane on both sides of road.									
P.E., ENV, CEI, Construction	0	0	0	0	0	0	0	700,279	
Total	0	0	0	0	0	0	0	700,279	
CITY: SUNRISE		PROGRAM: CSLIP			OWNERSHIP: LOCAL		<i>Total Project Cost Estimate:</i> 700,279		
38 <small>Priority</small>	Fairway Elem Sidewalk Network Alhambra Blvd.; Harbour Blvd.; Grandview Blvd.; Bahama Dr.; Acapulco Dr. - FM#						Funding Source: FEDERAL AND LOCAL		
2019-26	Type of Work: ADA, Sidewalk						Yes	Yes	Yes Yes
Construct 4 foot wide sidewalk on residential streets near Fairway Elementary School									
P.E., ENV, CEI, Construction	0	0	0	0	0	0	0	2,193,384	
Total	0	0	0	0	0	0	0	2,193,384	
CITY: MIRAMAR		PROGRAM: CSLIP			OWNERSHIP: LOCAL		<i>Total Project Cost Estimate:</i> 2,193,384		

CSMP

Complete Streets Master Plan

PROGRAM



CSMP

CSMP MPO Adopted Program Funding Goal 25%

Phase	<2020	2020	2021	2022	2023	2024	Amount Funded	Funding Needed	
01	SR-817/UNIVERSITY DR FR N. OF SR-824/PEMBROKE RD TO N. OF JOHNSON ST - FM# 4435971						Funding Source: STATE		
2019-04	Type of Work: BIKE LANE/SIDEWALK						Yes	Yes	Yes Yes
2019 MPO PRIORITY #4 CITY OF PEMBROKE PINES BIKE LANE AND SIDEWALK PROJECT.									
PE	0	0	0	680,600	0	0	680,600	0	
CST	0	0	0	0	0	0	0	7,719,731	
Total	0	0	0	680,600	0	0	680,600	7,719,731	
CITY: PEMBROKE PINES		PROGRAM: CSMP		OWNERSHIP: STATE			Total Project Cost Estimate: 8,400,331		
02	SR-817/UNIVERSITY DRIVE FR N. OF SOUTHGATE BLVD TO N. OF RAMBLEWOOD DR - FM# 4435973						Funding Source: STATE		
2019-04	Type of Work: BIKE LANE/SIDEWALK						Yes	Yes	Yes Yes
2019 MPO PRIORITY #4 CITY OF CORAL SPRINGS									
PE	0	0	0	512,593	0	0	512,593	0	
CST	0	0	0	0	0	0	0	5,751,038	
Total	0	0	0	512,593	0	0	512,593	5,751,038	
CITY: CORAL SPRINGS		PROGRAM: CSMP		OWNERSHIP: STATE			Total Project Cost Estimate: 6,263,631		
03	SR-817/UNIVERSITY DRIVE FR S. OF SR-848/STIRLING RD TO N. OF SW 36 ST - FM# 4435972						Funding Source: STATE		
2019-04	Type of Work: BIKE LANE/SIDEWALK						Yes	Yes	Yes Yes
2019 MPO PRIORITY #4 TOWN OF DAVIE									
PE	0	0	0	510,995	300,000	0	810,995	0	
CST	0	0	0	0	0	0	0	9,069,854	
Total	0	0	0	510,995	300,000	0	810,995	9,069,854	
CITY: DAVIE		PROGRAM: CSMP		OWNERSHIP: STATE			Total Project Cost Estimate: 9,880,849		

Phase	<2020	2020	2021	2022	2023	2024	Amount Funded	Funding Needed
-------	-------	------	------	------	------	------	---------------	----------------

04	Priority	SR-7/US-441 TRANSIT CORRIDOR IMPROVEMENTS GROUP/PRIORITY 6 - FM# 4295766					Funding Source: FEDERAL		
	2019-06	Type of Work:	BIKE LANE/SIDEWALK					Yes No Yes Yes	

2019 MPO PRIORITY #6 SR-7/US-441, TRANSIT CORRIDOR. OFF-SYSTEM ROADWAYS IMPROVEMENTS BASED ON SR-7 MULTIMODAL IMPROVEMENTS CORRIDOR STUDY UNDER 429576-1. KIMBERLY BLVD FR SW 81ST AVE TO SR-7, SW 11TH ST FR SR-7 TO SW 49TH ST

ENV	0	0	0	10,000	10,000	0	20,000	1,033,554
PE	0	0	0	846,686	0	0	846,686	0
CST	0	0	0	0	0	0	0	4,921,686
Total	0	0	0	856,686	10,000	0	866,686	5,955,240

CITY: MARGATE/NORTH LAUDERDALE PROGRAM: CSMP OWNERSHIP: LOCAL Total Project Cost Estimate: 6,821,926

05	Priority	SR-7/US-441 TRANSIT CORRIDOR IMPROVEMENTS GROUP/PRIORITY 7 - FM# 4295767					Funding Source: FEDERAL		
	2019-06	Type of Work:	BIKE LANE/SIDEWALK					Yes No Yes Yes	

2019 MPO PRIORITY #6 SR-7/US-441, TRANSIT CORRIDOR. OFF-SYSTEM ROADWAYS IMPROVEMENTS BASED ON SR-7 MULTIMODAL IMPROVEMENTS CORRIDOR STUDY UNDER 429576-1. NW 26TH ST FROM NW 47TH AVE TO SR-7; NW 19TH ST FROM NW 49TH

ENV	0	0	0	0	0	10,000	10,000	20,000
PE	0	0	0	715,000	0	0	715,000	0
CST	0	0	0	0	0	0	0	3,888,308
Total	0	0	0	715,000	0	10,000	725,000	3,908,308

CITY: LAUDERHILL PROGRAM: CSMP OWNERSHIP: LOCAL Total Project Cost Estimate: 4,633,308

06	Priority	SR-7/US-441 TRANSIT CORRIDOR IMPROVEMENTS GROUP/PRIORITY 8 - FM# 4295768					Funding Source: FEDERAL		
	2019-06	Type of Work:	BIKE LANE/SIDEWALK					Yes No Yes Yes	

2019 MPO PRIORITY #6 SR-7/US-441, TRANSIT CORRIDOR. OFF-SYSTEM ROADWAYS IMPROVEMENTS BASED ON SR-7 MULTIMODAL IMPROVEMENTS CORRIDOR STUDY UNDER 429576-1. SW 25TH ST FROM SW 64TH TO SR-7; SW 25TH ST FROM SW 62ND TO SW 40TH AVE;SW 33RD ST FROM 62ND TO SR-7.

ENV	0	0	0	0	0	10,000	10,000	10,000
PE	0	0	0	640,000	0	0	640,000	0
CST	0	0	0	0	0	0	0	3,463,224
Total	0	0	0	640,000	0	10,000	650,000	3,473,224

CITY: MIRAMAR/WEST PARK PROGRAM: CSMP OWNERSHIP: COUNTY/LOCAL Total Project Cost Estimate: 4,123,224

State Funds	Federal Funds	Local Funds
State and Local Funds	State and Federal Funds	Federal and Local Funds

Phase	<2020	2020	2021	2022	2023	2024	Amount Funded	Funding Needed
-------	-------	------	------	------	------	------	------------------	-------------------

07	Priority	SR-7/US-441 TRANSIT CORRIDOR IMPROVEMENTS GROUP/PRIORITY 9 - FM# 4295769					Funding Source: FEDERAL		
		2019-06	Type of Work: BIKE LANE/SIDEWALK					Yes No Yes Yes	

2019 MPO PRIORITY #6 SR-7/US-441, TRANSIT CORRIDOR. OFF-SYSTEM ROADWAYS IMPROVEMENTS BASED ON SR-7 MULTIMODAL IMPROVEMENTS CORRIDOR STUDY UNDER 429576-1 TAFT ST. FROM SR-7 TO 40TH AVE. & SW 45TH ST. FROM TURNPIKE

ENV	0	0	0	0	0	10,000	10,000	20,000
PE	0	0	0	0	0	845,000	845,000	0
CST	0	0	0	0	0	0	0	1,960,593
Total	0	0	0	0	0	855,000	855,000	1,980,593

CITY: HOLLYWOOD PROGRAM: CSMP OWNERSHIP: LOCAL Total Project Cost Estimate: 2,835,593

08	Priority	SAMPLE RD FROM BLOUNT RD TO NE 3 AVE - FM#					Funding Source: STATE		
		2020-01	Type of Work: BIKE LANES/SIDEWALK					Yes Yes Yes Yes	

BUFFERED BICYCLE LANES, WIDER PEDESTRIAN ZONE (SIDEWALKS), PEDESTRIAN LEVEL LIGHTING.

PE	0	0	0	0	0	0	0	500,000
CST	0	0	0	0	0	0	0	3,800,000
Total	0	0	0	0	0	0	0	4,300,000

CITY: DEERFIELD BEACH/POMPANO BEACH PROGRAM: CSMP OWNERSHIP: STATE Total Project Cost Estimate: 4,300,000

09	Priority	NW 31 AVE FROM SUNRISE BLVD TO NW 44 ST - FM#					Funding Source: FEDERAL		
		2020-02	Type of Work: BIKE LANES/SIDEWALK					No No Yes Yes	

ADD BICYCLE LANES, SEPARATED BICYCLE LANES AND CONTINUOUS FURNISHING ZONES COULD BE PROVIDED THRU LANE ELIMINATION, PEDESTRIAN LIGHTING

PE	0	0	0	0	0	0	0	650,000
CST	0	0	0	0	0	0	0	6,000,000
Total	0	0	0	0	0	0	0	6,650,000

CITY: LAUDERDALE LAKES/LAUDERHILL PROGRAM: CSMP OWNERSHIP: COUNTY Total Project Cost Estimate: 6,650,000

Phase	<2020	2020	2021	2022	2023	2024	Amount Funded	Funding Needed	
10 <small>Priority</small>	DIXIE HWY FROM SAMPLE RD TO BROWARD/PALM BEACH COUNTY LINE - FM#						Funding Source: STATE		
2020-03 <small>2020-03</small>	Type of Work: BIKE LANES/SIDEWALK						Yes	Yes	Yes Yes
FILL IN PEDESTRIAN ZONE (SIDEWALK GAP) ON EAST SIDE FROM NE 54 ST TO ATLANTIC BLVD, FURNISHING ZONE, BUFFERED BICYCLE LANES, PEDESTRIAN LEVEL LIGHTING, STAMP CONCRETE INTERSECTIONS, TRANSIT SHELTERS, OPPORTUNITIES FOR LANDSCAPING, REFUGE ISLANDS, TRAFFIC CALMING									
PE	0	0	0	0	0	0	0	840,000	
CST	0	0	0	0	0	0	0	6,700,000	
Total	0	0	0	0	0	0	0	7,540,000	
CITY: DEERFIELD BEACH/POMPANO BEACH		PROGRAM: CSMP		OWNERSHIP: STATE			<i>Total Project Cost Estimate: 7,540,000</i>		
11 <small>Priority</small>	OAKLAND PARK BLVD FROM HIATUS GREENWAY TO UNIVERSITY DR - FM#						Funding Source: FEDERAL		
2020-04 <small>2020-04</small>	Type of Work: BIKE LANES/SIDEWALK						Yes	Yes	Yes Yes
BUFFERED/PROTECTED BICYCLE LANES, WIDER PEDESTRIAN ZONE (SIDEWALKS), ADDITIONAL LIGHTING, MULTI-USE PATH ON SOUTH SIDE, TRANSIT SHELTERS, C-13 CANAL 10' TRAIL									
PE	0	0	0	0	0	0	0	800,000	
CST	0	0	0	0	0	0	0	6,300,000	
Total	0	0	0	0	0	0	0	7,100,000	
CITY: SUNRISE		PROGRAM: CSMP		OWNERSHIP: COUNTY			<i>Total Project Cost Estimate: 7,100,000</i>		
12 <small>Priority</small>	SHERIDAN ST FROM DOUGLAS RD TO N 72 AVE - FM#						Funding Source: FEDERAL		
2020-05 <small>2020-05</small>	Type of Work: BIKE LANES/SIDEWALK						Yes	No	Yes Yes
CONTINUOUS PEDESTRIAN ZONE (SIDEWALK GAPS) ON SOUTH SIDE, BUFFERED BICYCLE LANES, MULTIUSE PATH IN THE NORTH SIDE									
PE	0	0	0	0	0	0	0	600,000	
CST	0	0	0	0	0	0	0	4,700,000	
Total	0	0	0	0	0	0	0	5,300,000	
CITY: COOPER CITY/HOLLYWOOD/PEMBROKE PINES		PROGRAM: CSMP		OWNERSHIP: LOCAL			<i>Total Project Cost Estimate: 5,300,000</i>		

Phase	<2020	2020	2021	2022	2023	2024	Amount Funded	Funding Needed	
13 Priority	PEMBROKE RD FROM SW 145 AVE TO FLAMINGO RD - FM#						Funding Source: FEDERAL		
2020-06	Type of Work: BIKE LANES/SIDEWALK						Yes No Yes Yes		
PROTECTED BICYCLE LANES, WIDER PEDESTRIAN ZONE (SIDEWALKS), FURNISHING ZONE,									
PE	0	0	0	0	0	0	0	500,000	
CST	0	0	0	0	0	0	0	3,600,000	
Total	0	0	0	0	0	0	0	4,100,000	
CITY: MIRAMAR/PEMBROKE PINES		PROGRAM: CSMP		OWNERSHIP: LOCAL		Total Project Cost Estimate: 4,100,000			
14 Priority	MIRAMAR PKWY FROM SW 172 AVE TO DYKES RD - FM#						Funding Source: FEDERAL		
2020-07	Type of Work: BIKE LANES/SIDEWALK						Yes Yes Yes Yes		
SEPARATED BICYCLE LANES, FURNISHING ZONE, MID BLOCK CROSSWALKS AT BUS STOPS									
PE	0	0	0	0	0	0	0	500,000	
CST	0	0	0	0	0	0	0	3,600,000	
Total	0	0	0	0	0	0	0	4,100,000	
CITY: MIRAMAR		PROGRAM: CSMP		OWNERSHIP: LOCAL		Total Project Cost Estimate: 4,100,000			
15 Priority	OAKLAND PARK BLVD*** FROM UNIVERSITY DR TO ROCK ISLAND ROAD*** - FM#						Funding Source: STATE		
2020-08	Type of Work: BIKE LANES/SIDEWALK						Yes Yes Yes Yes		
ENHANCED BUS CORRIDOR, BUFFERED BICYCLE LANES, WIDER PEDESTRIAN ZONE (SIDEWALKS), C-13 CANAL TRAIL									
PE	0	0	0	0	0	0	0	840,000	
CST	0	0	0	0	0	0	0	6,700,000	
Total	0	0	0	0	0	0	0	7,540,000	
CITY: LAUDERHILL/SUNRISE		PROGRAM: CSMP		OWNERSHIP: STATE		Total Project Cost Estimate: 7,540,000			
16 Priority	PEMBROKE RD FROM FLAMINGO RD TO DOUGLAS RD - FM#						Funding Source: FEDERAL		
2020-09	Type of Work: BIKE LANES/SIDEWALK						Yes No Yes Yes		
BUFFERED BICYCLE LANES, WIDER PEDESTRIAN ZONE (SIDEWALKS), PEMBROKE PINES/HOLLYWOOD TRAIL									
PE	0	0	0	0	0	0	0	840,000	
CST	0	0	0	0	0	0	0	6,700,000	
Total	0	0	0	0	0	0	0	7,540,000	
CITY: MIRAMAR/PEMBROKE PINES		PROGRAM: CSMP		OWNERSHIP: LOCAL		Total Project Cost Estimate: 7,540,000			

Phase	<2020	2020	2021	2022	2023	2024	Amount Funded	Funding Needed
17	UNIVERSITY DR FROM JOHNSON TO STIRLING ST - FM#						Funding Source: STATE	
2020-10	Type of Work: BIKE LANES/SIDEWALK						Yes No Yes Yes	
BUFFERED BICYCLE LANES, CONTINUOUS PEDESTRIAN ZONE (SIDEWALK GAPS), ENHANCED LIGHTING. TRANSIT SHELTERS								
PE	0	0	0	0	0	0	0	1,000,000
CST	0	0	0	0	0	0	0	8,000,000
Total	0	0	0	0	0	0	0	9,000,000
CITY: MIRAMAR/PEMBROKE PINES		PROGRAM: CSMP		OWNERSHIP: STATE		Total Project Cost Estimate: 9,000,000		
18	SOUTHGATE BLVD FROM SW 81 AVE TO SR 7/US 441 - FM#						Funding Source: FEDERAL	
2020-11	Type of Work: BIKE LANES/SIDEWALK						Yes Yes Yes Yes	
SEPARATED BICYCLE LANES (W OF SW 65TH AVE), BICYCLE LANES (E OF SW 65TH AVE), BIKE BOX (SR 7), CONTINUOUS PEDESTRIAN ZONE (SIDEWALK GAPS), FURNISHING ZONE,								
PE	0	0	0	0	0	0	0	800,000
CST	0	0	0	0	0	0	0	6,600,000
Total	0	0	0	0	0	0	0	7,400,000
CITY: MARGATE/NORTH LAUDERDALE		PROGRAM: CSMP		OWNERSHIP: LOCAL		Total Project Cost Estimate: 7,400,000		
19	SE/NE 1 AVE / S/N 21 AVE/ DIXIE HWY FROM COUNTY LINE RD TO SHERIDAN ST - FM#						Funding Source: FEDERAL	
2020-12	Type of Work: BIKE LANES/SIDEWALK						Yes No Yes Yes	
CONTINUOUS WIDER PEDESTRIAN ZONE (SIDEWALK GAPS), GREEN COLOR BUFFERED BICYCLE LANES, FURNISHING ZONE, LANDSCAPING OPPORTUNITIES, PEDESTRIAN LEVEL LIGHTING, TRANSIT SHELTERS WITH AMENITIES, ADDITIONAL PEDESTRIAN CROSSINGS, PEDESTRIAN COUNTDOWN SIGNALS, DRAINAGE IMPROVEMENTS**								
PE	0	0	0	0	0	0	0	900,000
CST	0	0	0	0	0	0	0	7,200,000
Total	0	0	0	0	0	0	0	8,100,000
CITY: HALLANDALE BEACH/HOLLYWOOD		PROGRAM: CSMP		OWNERSHIP: COUNTY		Total Project Cost Estimate: 8,100,000		

Phase	<2020	2020	2021	2022	2023	2024	Amount Funded	Funding Needed	
20 <small>Priority</small>	SW/SE 17 ST FROM SW 9 AVE TO CORDOVA - FM#						Funding Source: FEDERAL		
2020-13	Type of Work: BIKE LANES/SIDEWALK						Yes	Yes	Yes Yes
CONTINUOUS PEDESTRIAN ZONE (10' MULTIUSE PATH ON SOUTH SIDE) TO SW 4TH AVE, SHARROWS FROM 4TH AVE TO 9TH AVETRANSIT SHELTERS, PEDESTRIAN LEVEL LIGHTING, CHICANES,									
PE	0	0	0	0	0	0	0	300,000	
CST	0	0	0	0	0	0	0	2,200,000	
Total	0	0	0	0	0	0	0	2,500,000	
CITY: FORT LAUDERDALE		PROGRAM: CSMP		OWNERSHIP: LOCAL			<i>Total Project Cost Estimate: 2,500,000</i>		
21 <small>Priority</small>	ROYAL PALM BLVD FROM CORAL SPRINGS DR TO RIVERSIDE DR - FM#						Funding Source: FEDERAL		
2020-14	Type of Work: BIKE LANES/SIDEWALK						Yes	Yes	Yes Yes
BUFFERED BICYCLE LANES, FURNISHING ZONE, TRANSIT SHELTERS, LIGHTING ENHANCEMENTS									
PE	0	0	0	0	0	0	0	500,000	
CST	0	0	0	0	0	0	0	4,000,000	
Total	0	0	0	0	0	0	0	4,500,000	
CITY: CORAL SPRINGS		PROGRAM: CSMP		OWNERSHIP: LOCAL			<i>Total Project Cost Estimate: 4,500,000</i>		

HIGHWAY

PROGRAM



Highway

Highway MPO Adopted Program Funding Goal 20%

Phase	<2020	2020	2021	2022	2023	2024	Amount Funded	Funding Needed	
01	SR-869/SW 10 ST FROM W OF SR-845/POWERLINE RD TO WEST OF MILITARY TRL - FM# 4398911						Funding Source: STATE		
2019-05	Type of Work: ADD MANAGED LANES						Yes	Yes	Yes Yes
2019 MPO PRIORITY #5									
ENV	9,965	0	0	0	0	0	0	0	
PDE	6,431,566	0	0	0	0	0	0	0	
PE	1,570,000	0	0	0	0	2,875,000	2,875,000	0	
ROW	8,777,600	8,133,793	0	0	0	0	8,133,793	0	
CST	0	0	0	0	0	0	0	666,000	
DSB	0	0	0	0	0	396,431,698	396,431,698	0	
RRU	0	0	0	0	8,000,000	0	8,000,000	0	
Total	16,789,131	8,133,793	0	0	8,000,000	399,306,698	432,229,622	666,000	

CITY: DEERFIELD BEACH PROGRAM: HIGHWAY OWNERSHIP: STATE Total Project Cost Estimate: 432,895,622

02	SR-9/I-95 FROM SOUTH OF SW 10TH STREET TO NORTH OF HILLSBORO BLVD. - FM# 4369642						Funding Source: STATE		
2019-05	Type of Work: INTERCHANGE - ADD LANES						Yes	Yes	Yes Yes
2019 MPO PRIORITY #5 SYSTEM INTERCHANGE IMPROVEMENT PLUS CROSS STREET IMPROVEMENT INCLUDES WORK ON HILLSBORO BLVD; SW 10TH ST. FROM W. OF MILITARY TRL TO E. OF SW NATURA BLVD HILLSBORO BLVD FROM GOOLSBY BLVD TO SW NATURA BLVD DESIGN & R/W ON SEG 1									
RRU	0	0	0	0	0	3,000,000	3,000,000	0	
CST	0	0	0	0	0	0	0	402,971,121	
Total	0	0	0	0	0	3,000,000	3,000,000	402,971,121	

CITY: DEERFIELD BEACH PROGRAM: HIGHWAY OWNERSHIP: STATE Total Project Cost Estimate: 405,971,121

Phase	<2020	2020	2021	2022	2023	2024	Amount Funded	Funding Needed	
03	PEMBROKE ROAD FROM US-27 TO SW 160TH AVE - FM# 4419561						Funding Source: STATE AND FEDERAL		
2019-07-08-09-11	Type of Work: PD&E/EMO STUDY						Yes	Yes	Yes Yes
2019 MPO PRIORITY # 7, 8, 9, 10 ALSO INCLUDES SW 196 AVE FROM MIRAMAR PARKWAY TO PEMBROKE RD FEASIBILITY STUDY 22-01 -FEASIBILITY STUDY, 22-02 = PD&E PREWORK R/W NEEDED									
PDE	0	210,000	0	0	0	675,000	885,000	3,000,000	
CST	0	0	0	0	0	0	0	25,287,426	
Total	0	210,000	0	0	0	675,000	885,000	28,287,426	
CITY: MIRAMAR/PEMBROKE PINES		PROGRAM: HIGHWAY		OWNERSHIP: LOCAL			Total Project Cost Estimate: 29,172,426		
04	PEMBROKE ROAD FROM DOUGLAS ROAD (SW 89 AV) TO SR-817/UNIVERSITY DRIVE - FM# 4369801						Funding Source: FEDERAL		
2019-11	Type of Work: PD&E/EMO STUDY						Yes	Yes	Yes Yes
2019 MPO PRIORITY #11 WIDEN 4 TO 6 LANES RIGHT OF WAY NEEDED									
PDE	85,043	1,713,000	0	0	0	0	1,713,000	0	
PE	0	0	0	755,000	0	0	755,000	0	
CST	0	0	0	0	0	0	0	3,734,987	
Total	85,043	1,713,000	0	755,000	0	0	2,553,043	3,734,987	
CITY: MIRAMAR/PEMBROKE PINES		PROGRAM: HIGHWAY		OWNERSHIP: LOCAL			Total Project Cost Estimate: 6,288,030		
05	ARTERIAL CONNECTIVITY STUDY ALONG I-595 CORRIDOR - FM# 4419541						Funding Source: STATE AND FEDERAL		
2019-13	Type of Work: CORRIDOR/SUBAREA PLANNING						Yes	Yes	Yes Yes
2019 MPO PRIORITY #13 LIMITS FROM SAWGRASS TO TURNPIKE									
PLN	0	2,000,000	0	0	0	0	2,000,000	0	
PDE	0	0	0	0	0	1,200,000	1,200,000	6,000,000	
Total	0	2,000,000	0	0	0	1,200,000	3,200,000	6,000,000	
CITY: DAVIE/PLANTATION/SUNRISE		PROGRAM: HIGHWAY		OWNERSHIP: STATE			Total Project Cost Estimate: 9,200,000		

Phase	<2020	2020	2021	2022	2023	2024	Amount Funded	Funding Needed	
06	SR-5/US-1 @ SR-838/SUNRISE BOULEVARD - FM# 4419551						Funding Source: STATE		
2019-14	Type of Work: PD&E/EMO STUDY						Yes	Yes	Yes Yes
2019 MPO PRIORITY #14 @ GATEWAY THEATER STATE FUNDS ONLY RIGHT OF WAY IS REQUIRED									
PDE	0	0	0	500,000	1,500,000	0	2,000,000	0	
PE	0	0	0	0	0	0	0	4,000,000	
CST	0	0	0	0	0	0	0	19,439,122	
Total	0	0	0	500,000	1,500,000	0	2,000,000	23,439,122	
CITY: FORT LAUDERDALE		PROGRAM: HIGHWAY			OWNERSHIP: STATE		Total Project Cost Estimate: 25,439,122		
07	SR-820/PINES BLVD FROM US-27 TO NW 196TH AVE - FM# 4449771						Funding Source: STATE		
2019-17	Type of Work: PD&E/EMO STUDY						Yes	Yes	Yes Yes
MPO PRIORITY #17 FY2019 4L TO 6L; STATE FUNDS ONLY NEEDS R/W									
PDE	0	0	0	0	700,000	2,000,000	2,700,000	0	
PE	0	0	0	0	0	0	0	2,010,000	
Total	0	0	0	0	700,000	2,000,000	2,700,000	2,010,000	
CITY: PEMBROKE PINES		PROGRAM: HIGHWAY			OWNERSHIP: STATE		Total Project Cost Estimate: 4,710,000		
08	SR-820/PINES BLVD. @ SR-823/FLAMINGO RD - FM# 4080462						Funding Source: STATE		
2019-18	Type of Work: PD&E/EMO STUDY						Yes	Yes	Yes Yes
2019 MPO PRIORITY #18 ROW NEEDED									
PDE	0	0	0	0	610,000	2,000,000	2,610,000	0	
PE	0	0	0	0	0	0	0	2,010,000	
Total	0	0	0	0	610,000	2,000,000	2,610,000	2,010,000	
CITY: PEMBROKE PINES		PROGRAM: HIGHWAY			OWNERSHIP: STATE		Total Project Cost Estimate: 4,620,000		

Phase	<2020	2020	2021	2022	2023	2024	Amount Funded	Funding Needed	
09 <small>Priority</small>	SR 845/Powerline Rd from Palm Beach County Line to SW 10th St - Widening from 4 lanes to 6 lanes - FM#						Funding Source: STATE		
2020-005	Type of Work: Widening						Yes	Yes	Yes Yes
From 4 to 6 lanes (6LD), Broward MPO sponsored									
PE	0	0	0	0	0	0	0	2,576,332	
ROW	0	0	0	0	0	0	0	11,710,602	
CST	0	0	0	0	0	0	0	11,710,602	
Total	0	0	0	0	0	0	0	25,997,536	
CITY: DEERFIELD BEACH		PROGRAM: HIGHWAY			OWNERSHIP: STATE		Total Project Cost Estimate: 25,997,536		
10 <small>Priority</small>	SR 822/Sheridan St from US 1 to Dixie Hwy - Widening from 4 lanes to 6 lanes - FM#						Funding Source: STATE		
2020-006	Type of Work: Widening						Yes	No	Yes Yes
From 4 to 6 lanes (6LD), Broward MPO sponsored									
PE	0	0	0	0	0	0	0	664,400	
ROW	0	0	0	0	0	0	0	3,020,000	
CST	0	0	0	0	0	0	0	3,020,000	
Total	0	0	0	0	0	0	0	6,704,400	
CITY: DANIA BEACH/HOLLYWOOD		PROGRAM: HIGHWAY			OWNERSHIP: STATE		Total Project Cost Estimate: 6,704,400		
11 <small>Priority</small>	Pompano Beach FEC-SFRC connection - FM#						Funding Source: STATE		
2020-007	Type of Work: New track connection						Yes	No	Yes Yes
Critical track connection between FEC rail corridor and SFRC at Pompano Beach, SFRTA sponsored									
PE	0	0	0	0	0	0	0	7,700,000	
ROW	0	0	0	0	0	0	0	35,000,000	
CST	0	0	0	0	0	0	0	35,000,000	
Total	0	0	0	0	0	0	0	77,700,000	
CITY: POMPANO BEACH		PROGRAM: HIGHWAY			OWNERSHIP: STATE		Total Project Cost Estimate: 77,700,000		

Phase	<2020	2020	2021	2022	2023	2024	Amount Funded	Funding Needed	
12	Griffin Rd @ Old Griffin Rd -north approach interim reconfiguration - FM#						Funding Source: STATE		
2020-008	Type of Work: Intersection Improvement						Yes No Yes No		
Interim reconfiguration of north approach to intersection. Supported by City of Dania Beach. FDOT sponsored									
PE	0	0	0	0	0	0	0	440,000	
ROW	0	0	0	0	0	0	0	2,000,000	
CST	0	0	0	0	0	0	0	2,000,000	
Total	0	0	0	0	0	0	0	4,440,000	
CITY: DANIA BEACH		PROGRAM: HIGHWAY		OWNERSHIP: STATE/COUNTY			Total Project Cost Estimate: 4,440,000		
13	SR-7/US 441 @ Commercial Boulevard - Urban Interchange - FM#						Funding Source: STATE		
2020-009	Type of Work: Intersection Improvement						Yes Yes Yes Yes		
Construction of Urban Interchange to alleviate congestion and improve safety.									
PE	0	0	0	0	0	0	0	4,400,000	
CST	0	0	0	0	0	0	0	20,000,000	
Total	0	0	0	0	0	0	0	24,400,000	
CITY: TAMARAC		PROGRAM: HIGHWAY		OWNERSHIP: STATE			Total Project Cost Estimate: 24,400,000		
14	Orange Drive Corridor Enhancements - FM#						Funding Source: STATE		
2020-010	Type of Work: PD&E/EMO Study						Yes Yes Yes No		
Involves three projects along the Orange Drive corridor. Along two segments turn lanes and bicycle lanes will be constructed. The third segment involves studying and implementing improvements at Turnpike interchange									
PE	0	0	0	0	0	0	0	7,594,400	
CST	0	0	0	0	0	0	0	34,520,000	
Total	0	0	0	0	0	0	0	42,114,400	
CITY: DAVIE		PROGRAM: HIGHWAY		OWNERSHIP: STATE/LOCAL			Total Project Cost Estimate: 42,114,400		

Phase	<2020	2020	2021	2022	2023	2024	Amount Funded	Funding Needed	
15 <small>Priority</small>	Oakland Park Blvd. @ SR 7 – Center Turn Overpass - FM#						Funding Source: STATE		
2020-011 <small>Priority</small>	Type of Work: Intersection Improvement						Yes	No	Yes Yes
Broward MPO sponsored									
PE	0	0	0	0	0	0	0	9,900,000	
ROW	0	0	0	0	0	0	0	45,000,000	
CST	0	0	0	0	0	0	0	45,000,000	
Total	0	0	0	0	0	0	0	99,900,000	
CITY: LAUDERDALE LAKES		PROGRAM: HIGHWAY			OWNERSHIP: STATE		Total Project Cost Estimate: 99,900,000		
16 <small>Priority</small>	West Davie Roadway Improvements - SW 130 Avenue - add turn lane, widening SW 136 Avenue from 2 to 4 lanes - FM#						Funding Source: FEDERAL		
2020-012 <small>Priority</small>	Type of Work: Add Lanes & Reconstruct						Yes	Yes	Yes Yes
Widening SW 130 Avenue to add turn lane, widening SW 136 Avenue from 2 to 4 lanes and adding landscape medians, expanding sidewalks and adding bike lanes, roundabout construction and improvement and installation of traffic light									
PE	0	0	0	0	0	0	0	4,092,000	
CST	0	0	0	0	0	0	0	18,600,000	
Total	0	0	0	0	0	0	0	22,692,000	
CITY: DAVIE		PROGRAM: HIGHWAY			OWNERSHIP: LOCAL		Total Project Cost Estimate: 22,692,000		
17 <small>Priority</small>	University Dr@Royal Palm Blvd, Atlantic Blvd@West Mall Dr, Atlantic Blvd@East Mall Dr and Sample Rd@Coral Hills Dr - Intersection improvements - FM#						Funding Source: STATE		
2020-013 <small>Priority</small>	Type of Work: Add Turn Lane						No	No	Yes No
Provide dual left turn lanes at 3 intersections (University Dr / Royal Palm Blvd, Atlantic Blvd / West Mall Dr, Atlantic Blvd / East Mall Dr) and elongated N/S left turn lanes at Sample Rd / Coral Hills Dr.									
PE	0	0	0	0	0	0	0	242,000	
CST	0	0	0	0	0	0	0	1,100,000	
Total	0	0	0	0	0	0	0	1,342,000	
CITY: CORAL SPRINGS		PROGRAM: HIGHWAY			OWNERSHIP: STATE		Total Project Cost Estimate: 1,342,000		

Phase	<2020	2020	2021	2022	2023	2024	Amount Funded	Funding Needed
18	US-1/SR-5 from 15th St /McNab Rd to 62nd St/Cypress Creek Rd - FM#						Funding Source: State	
2020-014	Type of Work: Add eastbound left turn lane						Yes No Yes No	
FDOT sponsored								
PE	0	0	0	0	0	0	0	441,980
CST	0	0	0	0	0	0	0	2,009,000
Total	0	0	0	0	0	0	0	2,450,980
CITY: POMPANO BEACH		PROGRAM: HIGHWAY		OWNERSHIP: STATE		Total Project Cost Estimate: 2,450,980		
19	US 1 From Polk Street to Van Buren Street reconstruction - FM#						Funding Source: STATE	
2020-015	Type of Work: Reconstruct						Yes No Yes No	
Congestion management improvements, reconstruction of US1 around Young Circle, replacing the signalized intersection with roundabouts, add bike lanes, reconfigure bus stops and service, reconstruct parking islands, provide two way traffic								
PE	0	0	0	0	0	0	0	396,000
CST	0	0	0	0	0	0	0	1,800,000
Total	0	0	0	0	0	0	0	2,196,000
CITY: HOLLYWOOD		PROGRAM: HIGHWAY		OWNERSHIP: STATE		Total Project Cost Estimate: 2,196,000		
20	Dixie Highway from Oakland Park Boulevard to Prospect Road - FM#						Funding Source: STATE	
2020-016	Type of Work: Bike/Ped						Yes Yes Yes Yes	
The project aims to incorporate new multimodal connections for bicyclists and pedestrians, with safe routes connecting neighborhoods.								
PE	0	0	0	0	0	0	0	231,000
CST	0	0	0	0	0	0	0	1,050,000
Total	0	0	0	0	0	0	0	1,281,000
CITY: OAKLAND PARK		PROGRAM: HIGHWAY		OWNERSHIP: STATE		Total Project Cost Estimate: 1,281,000		

Phase	<2020	2020	2021	2022	2023	2024	Amount Funded	Funding Needed	
21 <small>Priority</small>	SR A1A @ Hillsboro Blvd - Intersection reconfiguration - FM#						Funding Source: STATE		
2020-017 <small>Priority</small>	Type of Work: Intersection reconfiguration						Yes No Yes No		
Implement the proposed solution (Task Work Order NO 114) from FDOT and McMahon Associates to alleviate the congestion at A1A and Hillsboro Blvd, North, South and West. The proposed solution includes creating a third approach heading northbound, plus correcting the signal phasing.									
PE	0	0	0	0	0	0	0	165,000	
CST	0	0	0	0	0	0	0	750,000	
Total	0	0	0	0	0	0	0	915,000	
CITY: DEERFIELD BEACH		PROGRAM: HIGHWAY			OWNERSHIP: STATE		Total Project Cost Estimate: 915,000		
22 <small>Priority</small>	Oakes Rd from SR 7/US 441 to Davie Rd - Extension - FM#						Funding Source: FEDERAL		
2020-018 <small>Priority</small>	Type of Work: New Road						Yes No Yes No		
New 4-lane divided Road, including overpass at Florida's Turnpike, Broward MPO Sponsored									
PE	0	0	0	0	0	0	0	4,510,000	
ROW	0	0	0	0	0	0	0	20,500,000	
CST	0	0	0	0	0	0	0	20,500,000	
Total	0	0	0	0	0	0	0	45,510,000	
CITY: DAVIE		PROGRAM: HIGHWAY			OWNERSHIP: LOCAL		Total Project Cost Estimate: 45,510,000		
23 <small>Priority</small>	US 1 From 17th St. to I-595 - Intersection/interchange improvements - FM#						Funding Source: STATE		
2020-019 <small>Priority</small>	Type of Work: Add Lanes & Reconstruction						Yes Yes Yes Yes		
To improve intersection alignments along US 1 and add additional lane to US 1/I-595 westbound on ramp to help reduce queuing on US 1. FDOT sponsored.									
PE	0	0	0	0	0	0	0	880,000	
ROW	0	0	0	0	0	0	0	4,000,000	
CST	0	0	0	0	0	0	0	4,000,000	
Total	0	0	0	0	0	0	0	8,880,000	
CITY: FORT LAUDERDALE		PROGRAM: HIGHWAY			OWNERSHIP: STATE		Total Project Cost Estimate: 8,880,000		

Phase	<2020	2020	2021	2022	2023	2024	Amount Funded	Funding Needed	
24 <small>Priority</small>	Hallandale Beach @ NE 14th Ave - Additional East Bound left turn lane - FM#						Funding Source: STATE		
2020-020 <small>2020-020</small>	Type of Work: East Bound - Add Turn Lane						Yes	Yes	Yes Yes
Implement a double left-turn lane from eastbound Hallandale Beach Boulevard to northbound NE 14th Avenue.									
PE	0	0	0	0	0	0	0	82,500	
ROW	0	0	0	0	0	0	0	375,000	
CST	0	0	0	0	0	0	0	375,000	
Total	0	0	0	0	0	0	0	832,500	
CITY: HALLANDALE BEACH		PROGRAM: HIGHWAY			OWNERSHIP: STATE		Total Project Cost Estimate: 832,500		

25 <small>Priority</small>	Copans Rd. @ South Florida Rail Corridor - FM#						Funding Source: STATE		
2020-020 <small>2020-020</small>	Type of Work: Grade separation						Yes	No	Yes No
Broward MPO sponsored									
PE	0	0	0	0	0	0	0	5,198,600	
ROW	0	0	0	0	0	0	0	23,630,000	
CST	0	0	0	0	0	0	0	23,630,000	
Total	0	0	0	0	0	0	0	52,458,600	
CITY: POMPANO BEACH		PROGRAM: HIGHWAY			OWNERSHIP: STATE		Total Project Cost Estimate: 52,458,600		

26 <small>Priority</small>	South Florida Rail Corridor @ SR-834/Sample Rd - FM#						Funding Source: STATE		
2020-020 <small>2020-020</small>	Type of Work: Grade separation						Yes	No	Yes No
Broward MPO sponsored									
PE	0	0	0	0	0	0	0	5,198,600	
ROW	0	0	0	0	0	0	0	23,630,000	
CST	0	0	0	0	0	0	0	23,630,000	
Total	0	0	0	0	0	0	0	52,458,600	
CITY: POMPANO BEACH		PROGRAM: HIGHWAY			OWNERSHIP: STATE		Total Project Cost Estimate: 52,458,600		

Phase	<2020	2020	2021	2022	2023	2024	Amount Funded	Funding Needed	
27 <small>Priority</small>	FEC Rail Corridor @ SR-834/Sample Rd - FM#						Funding Source: STATE		
2020-020 <small>Priority</small>	Type of Work: Grade separation						Yes	No	Yes No
Broward MPO sponsored									
PE	0	0	0	0	0	0	0	5,198,600	
ROW	0	0	0	0	0	0	0	23,630,000	
CST	0	0	0	0	0	0	0	23,630,000	
Total	0	0	0	0	0	0	0	52,458,600	
CITY: POMPANO BEACH		PROGRAM: HIGHWAY			OWNERSHIP: STATE		Total Project Cost Estimate: 52,458,600		
28 <small>Priority</small>	FEC Rail Corridor @ SR-870/Commercial Blvd - FM#						Funding Source: STATE		
2020-020 <small>Priority</small>	Type of Work: Grade separation						Yes	No	Yes No
Broward MPO sponsored									
PE	0	0	0	0	0	0	0	5,198,600	
ROW	0	0	0	0	0	0	0	23,630,000	
CST	0	0	0	0	0	0	0	23,630,000	
Total	0	0	0	0	0	0	0	52,458,600	
CITY: OAKLAND PARK		PROGRAM: HIGHWAY			OWNERSHIP: STATE		Total Project Cost Estimate: 52,458,600		
29 <small>Priority</small>	I-95 @ Broward Blvd Interchange - Interchange reconstruction - FM#						Funding Source: STATE		
2020-025 <small>Priority</small>	Type of Work: Interchange reconstruction						Yes	Yes	Yes No
Reconstruction of the interchange of I-95 & Broward Blvd to include entryway feature, transit, pedestrian, bicycle and vehicle improvements to support multimodal connections to the Tri-rail station.									
PE	0	0	0	0	0	0	0	25,300,000	
CST	0	0	0	0	0	0	0	115,000,000	
Total	0	0	0	0	0	0	0	140,300,000	
CITY: FORT LAUDERDALE		PROGRAM: HIGHWAY			OWNERSHIP: STATE		Total Project Cost Estimate: 140,300,000		

Phase	<2020	2020	2021	2022	2023	2024	Amount Funded	Funding Needed	
30	Priority SE 10th Street from I-95 to Federal Highway - Corridor improvements - FM#						Funding Source: STATE AND FEDERAL		
2020-026	Type of Work: Traffic signal/bike/ped improvements						No	No	Yes No
Traffic light improvements, increase in capacity, sidewalk, bike lane									
PE	0	0	0	0	0	0	0	1,067,000	
CST	0	0	0	0	0	0	0	4,850,000	
Total	0	0	0	0	0	0	0	5,917,000	
CITY: DEERFIELD BEACH		PROGRAM: HIGHWAY		OWNERSHIP: STATE		Total Project Cost Estimate: 5,917,000			
31	Priority SE 2nd Street/ Hibiscus Street/ Church Street Extension from US-1 to Church Street - FM#						Funding Source: FEDERAL		
2020-027	Type of Work: New Road Construction						Yes	Yes	Yes Yes
provide a two lane bi-directional new facility with bike lanes, 7' wide sidewalks, pedestrian scale lighting, and curb/gutter drainage.									
PE	0	0	0	0	0	0	0	1,100,000	
CST	0	0	0	0	0	0	0	5,000,000	
Total	0	0	0	0	0	0	0	6,100,000	
CITY: HALLANDALE BEACH		PROGRAM: HIGHWAY		OWNERSHIP: LOCAL		Total Project Cost Estimate: 6,100,000			
32	Priority Pines Blvd. @ Flamingo Rd. – Center Turn Overpass - FM#						Funding Source: STATE		
2020-028	Type of Work: Intersection improvements						Yes	Yes	Yes Yes
Broward MPO sponsored									
PE	0	0	0	0	0	0	0	9,900,000	
ROW	0	0	0	0	0	0	0	45,000,000	
CST	0	0	0	0	0	0	0	45,000,000	
Total	0	0	0	0	0	0	0	99,900,000	
CITY: PEMBROKE PINES		PROGRAM: HIGHWAY		OWNERSHIP: STATE		Total Project Cost Estimate: 99,900,000			

Phase	<2020	2020	2021	2022	2023	2024	Amount Funded	Funding Needed	
33 <small>Priority</small>	Atlantic Blvd. @ Powerline Rd. – Center Turn Overpass - FM#						Funding Source: STATE		
2020-028 <small>2020-028</small>	Type of Work: Intersection improvements						Yes	No	Yes No
Broward MPO sponsored									
PE	0	0	0	0	0	0	0	9,900,000	
ROW	0	0	0	0	0	0	0	45,000,000	
CST	0	0	0	0	0	0	0	45,000,000	
Total	0	0	0	0	0	0	0	99,900,000	
CITY: POMPANO BEACH		PROGRAM: HIGHWAY			OWNERSHIP: STATE		Total Project Cost Estimate: 99,900,000		
34 <small>Priority</small>	University Dr. @ Pines Blvd. – Center Turn Overpass - FM#						Funding Source: STATE		
2020-028 <small>2020-028</small>	Type of Work: Intersection improvements						Yes	No	Yes No
Broward MPO sponsored									
PE	0	0	0	0	0	0	0	9,900,000	
ROW	0	0	0	0	0	0	0	45,000,000	
CST	0	0	0	0	0	0	0	45,000,000	
Total	0	0	0	0	0	0	0	99,900,000	
CITY: PEMBROKE PINES		PROGRAM: HIGHWAY			OWNERSHIP: STATE		Total Project Cost Estimate: 99,900,000		
35 <small>Priority</small>	SE 9th Street from Dixie Highway to US-1 - FM#						Funding Source: FEDERAL		
2020-031 <small>2020-031</small>	Type of Work: New FEC rail crossing						Yes	Yes	Yes Yes
Provide a new FEC rail crossing at SE 9th St, with bike lanes/sharrows, on-street parking, 7' wide sidewalks, curb and gutter drainage, and pedestrian crossings including upgrades to meet all ADA standards.									
PE	0	0	0	0	0	0	0	188,133	
CST	0	0	0	0	0	0	0	855,150	
Total	0	0	0	0	0	0	0	1,043,283	
CITY: HALLANDALE BEACH		PROGRAM: HIGHWAY			OWNERSHIP: LOCAL		Total Project Cost Estimate: 1,043,283		

Phase	<2020	2020	2021	2022	2023	2024	Amount Funded	Funding Needed	
36 <small>Priority</small>	Hallandale Beach Boulevard from Dixie Highway to NE 8th Ave - FM#						Funding Source: STATE		
2020-032 <small>Priority</small>	Type of Work: Add Lanes & Reconstruct						Yes	Yes	Yes Yes
Install a 4 lane bi-directional express bypass on Hallandale Beach Blvd across FEC rail lines. Install an express left turn bypass on westbound Hallandale Beach Blvd to southbound US1.									
PE	0	0	0	0	0	0	0	4,400,000	
CST	0	0	0	0	0	0	0	20,000,000	
Total	0	0	0	0	0	0	0	24,400,000	
CITY: HALLANDALE BEACH		PROGRAM: HIGHWAY			OWNERSHIP: STATE		Total Project Cost Estimate: 24,400,000		
37 <small>Priority</small>	South Florida Rail Corridor @ SR-814/Atlantic Blvd - FM#						Funding Source: STATE		
2020-033 <small>Priority</small>	Type of Work: Grade Separation						Yes	No	Yes No
Broward MPO sponsored									
PE	0	0	0	0	0	0	0	5,198,600	
ROW	0	0	0	0	0	0	0	23,630,000	
CST	0	0	0	0	0	0	0	23,630,000	
Total	0	0	0	0	0	0	0	52,458,600	
CITY: POMPANO BEACH		PROGRAM: HIGHWAY			OWNERSHIP: STATE		Total Project Cost Estimate: 52,458,600		
38 <small>Priority</small>	South Florida Rail Corridor @ SR-870/Commercial Blvd - FM#						Funding Source: STATE		
2020-033 <small>Priority</small>	Type of Work: Grade Separation						YES	No	Yes NO
Broward MPO sponsored									
PE	0	0	0	0	0	0	0	5,198,600	
ROW	0	0	0	0	0	0	0	23,630,000	
Total	0	0	0	0	0	0	0	28,828,600	
CITY: FORT LAUDERDALE/OAKLAND PARK		PROGRAM: HIGHWAY			OWNERSHIP: STATE		Total Project Cost Estimate: 28,828,600		

Phase	<2020	2020	2021	2022	2023	2024	Amount Funded	Funding Needed	
39 <small>Priority</small>	South Florida Rail Corridor @ SR-858/Hallandale Beach - FM#						Funding Source: STATE		
2020-033 <small>Priority</small>	Type of Work: Grade Separation						Yes	No	Yes No
Broward MPO sponsored									
PE	0	0	0	0	0	0	0	5,198,600	
ROW	0	0	0	0	0	0	0	23,630,000	
CST	0	0	0	0	0	0	0	23,630,000	
Total	0	0	0	0	0	0	0	52,458,600	
CITY: HALLANDALE BEACH		PROGRAM: HIGHWAY			OWNERSHIP: STATE		Total Project Cost Estimate: 52,458,600		
40 <small>Priority</small>	County Line Rd/HEFT Extention from I-95 to Florida's Turnpike - FM#						Funding Source: STATE		
2020-036 <small>Priority</small>	Type of Work: Feasibility study						Yes	No	Yes No
Implementation of feasibility study for new road construction,Broward MPO sponsored									
PE	0	0	0	0	0	0	0	440,000	
ROW	0	0	0	0	0	0	0	2,000,000	
CST	0	0	0	0	0	0	0	2,000,000	
Total	0	0	0	0	0	0	0	4,440,000	
CITY: MIRAMAR/PEMBROKE PARK/WEST PARK		PROGRAM: HIGHWAY			OWNERSHIP:		Total Project Cost Estimate: 4,440,000		
41 <small>Priority</small>	U.S. 441/SR 7 from Sunrise Blvd to NW 26 Street - Corridor improvements - FM#						Funding Source: STATE		
2020-037 <small>Priority</small>	Type of Work: Corridor improvements						Yes	No	Yes No
Depressed roadway; Removal of existing overpass and installation of Center Turn overpass at the 441 and Sunrise Blvd intersection; Right-of-Way Acquisition,PEDSTED measures;									
PE	0	0	0	0	0	0	0	8,412,360	
CST	0	0	0	0	0	0	0	38,238,000	
Total	0	0	0	0	0	0	0	46,650,360	
CITY: LAUDERHILL		PROGRAM: HIGHWAY			OWNERSHIP: STATE		Total Project Cost Estimate: 46,650,360		

Phase	<2020	2020	2021	2022	2023	2024	Amount Funded	Funding Needed	
42 <small>Priority</small>	Pembroke Road From SW 160th Avenue to SW 184th Avenue, widen from 2 lanes to 4 lanes - FM#						Funding Source: FEDERAL		
2020-038 <small>2020-038</small>	Type of Work: Widening						Yes	Yes	Yes Yes
Widening from 2 lanes to 4 lanes with median, bicycle lanes, sidewalks, lighting, landscaping, hardscape and irrigation systems.									
PE	0	0	0	0	0	0	0	3,113,000	
ROW	0	0	0	0	0	0	0	14,150,000	
CST	0	0	0	0	0	0	0	14,150,000	
Total	0	0	0	0	0	0	0	31,413,000	
CITY: MIRAMAR		PROGRAM: HIGHWAY			OWNERSHIP: LOCAL		Total Project Cost Estimate: 31,413,000		
43 <small>Priority</small>	South Florida Rail Corridor @ McNab Rd - FM#						Funding Source: FEDERAL		
2020-039 <small>2020-039</small>	Type of Work: Grade Separation						Yes	No	Yes No
Broward MPO sponsored									
PE	0	0	0	0	0	0	0	5,198,600	
ROW	0	0	0	0	0	0	0	23,630,000	
CST	0	0	0	0	0	0	0	23,630,000	
Total	0	0	0	0	0	0	0	52,458,600	
CITY: FORT LAUDERDALE/POMPANO BEACH		PROGRAM: HIGHWAY			OWNERSHIP: LOCAL		Total Project Cost Estimate: 52,458,600		
44 <small>Priority</small>	University Dr from Old Club Road to Loxahatchee Road - Widen from 2-lanes to 4-lanes - FM#						Funding Source: FEDERAL		
2020-040 <small>2020-040</small>	Type of Work: Widening						Yes	Yes	Yes Yes
Widening University Dr from 2-Lanes to 4-lanes with bike lanes and sidewalks. Continue median configuration from north of Old Club Rd to Loxahatchee Rd.									
PE	0	0	0	0	0	0	0	2,073,974	
CST	0	0	0	0	0	0	0	9,427,156	
Total	0	0	0	0	0	0	0	11,501,130	
CITY: PARKLAND		PROGRAM: HIGHWAY			OWNERSHIP: LOCAL		Total Project Cost Estimate: 11,501,130		

Phase	<2020	2020	2021	2022	2023	2024	Amount Funded	Funding Needed	
45 Priority	SW 148th Avenue From Bass Creek Road to Miramar Parkway -Widen from 2 lanes to 4 lanes - FM#						Funding Source: FEDERAL		
2020-041	Type of Work: Widening						Yes	Yes	Yes Yes
Widening from 2 lanes to 4 lanes with median, bicycle lanes, sidewalks, lighting, landscaping, hardscape and irrigation systems.									
PE	0	0	0	0	0	0	0	1,608,153	
CST	0	0	0	0	0	0	0	7,309,787	
Total	0	0	0	0	0	0	0	8,917,940	
CITY: MIRAMAR		PROGRAM: HIGHWAY		OWNERSHIP: LOCAL		Total Project Cost Estimate: 8,917,940			
46 Priority	Miramar Boulevard From Flamingo Road to Hiatus Road - Widen from 2 lanes to 4 lanes - FM#						Funding Source: FEDERAL		
2020-041	Type of Work: Widening						Yes	Yes	Yes Yes
Widen from 2 lanes to 4 lanes.									
PE	0	0	0	0	0	0	0	899,422	
CST	0	0	0	0	0	0	0	4,088,283	
Total	0	0	0	0	0	0	0	4,987,705	
CITY: MIRAMAR		PROGRAM: HIGHWAY		OWNERSHIP: COUNTY		Total Project Cost Estimate: 4,987,705			
47 Priority	Pine Island Road From Nova Drive to Orange Drive - Widen from 2 lanes to 4 lanes - FM#						Funding Source: FEDERAL		
2020-041	Type of Work: Widening						Yes	Yes	Yes Yes
Widening from 4 to 6 lanes, reconstructing landscaped medians, expand sidewalks, add bike lanes and pedestrian lighting and a new traffic signal at Forest Ridge Blvd.									
PE	0	0	0	0	0	0	0	2,687,300	
CST	0	0	0	0	0	0	0	12,215,000	
Total	0	0	0	0	0	0	0	14,902,300	
CITY: DAVIE		PROGRAM: HIGHWAY		OWNERSHIP: LOCAL		Total Project Cost Estimate: 14,902,300			

Phase	<2020	2020	2021	2022	2023	2024	Amount Funded	Funding Needed	
48	South Florida Rail Corridor @ SR-810/ Hillsboro Blvd - FM#						Funding Source: STATE		
2020-044	Type of Work: Grade Separation						Yes No Yes No		
Broward MPO sponsored									
PE	0	0	0	0	0	0	0	5,198,600	
ROW	0	0	0	0	0	0	0	23,630,000	
CST	0	0	0	0	0	0	0	23,630,000	
Total	0	0	0	0	0	0	0	52,458,600	
CITY: DEERFIELD BEACH		PROGRAM: HIGHWAY			OWNERSHIP: STATE		Total Project Cost Estimate: 52,458,600		
49	Oakland Park Blvd/Bridge Ringroad Improvements from NE 33rd Ave to NE 33rd Ave - FM#						Funding Source: STATE		
2020-045	Type of Work: Safety improvement						Yes Yes Yes Yes		
Address tidal and storm flooding. improve lighting and pedestrian accommodations. Move the bridge wall back to allow for shared use path under bridge to separate the bikes/peds from vehicles									
PE	0	0	0	0	0	0	0	464,857	
CST	0	0	0	0	0	0	0	2,112,986	
Total	0	0	0	0	0	0	0	2,577,843	
CITY: FORT LAUDERDALE		PROGRAM: HIGHWAY			OWNERSHIP: STATE/LOCAL		Total Project Cost Estimate: 2,577,843		
50	Bryan Rd from Stirling Rd/SR-848 to Old Griffin Rd -Widen from 2 to 4 lanes - FM#						Funding Source: FEDERAL		
2020-046	Type of Work: Widening						Yes No Yes No		
from 2 to 4 lanes, Broward MPO sponsored									
PE	0	0	0	0	0	0	0	1,452,000	
ROW	0	0	0	0	0	0	0	6,600,000	
CST	0	0	0	0	0	0	0	6,600,000	
Total	0	0	0	0	0	0	0	14,652,000	
CITY: DANIA BEACH		PROGRAM: HIGHWAY			OWNERSHIP: LOCAL		Total Project Cost Estimate: 14,652,000		

Phase	<2020	2020	2021	2022	2023	2024	Amount Funded	Funding Needed	
51	Blount Rd from Copans Rd to Hammondville Rd - Widen from 2 to 4 lane - FM#						Funding Source: FEDERAL		
2020-047	Type of Work: Widening						Yes No Yes No		
From 2 to 4 lanes (4LD),Broward MPO sponsored									
PE	0	0	0	0	0	0	0	1,606,000	
ROW	0	0	0	0	0	0	0	7,300,000	
CST	0	0	0	0	0	0	0	7,300,000	
Total	0	0	0	0	0	0	0	16,206,000	
CITY: POMPANO BEACH		PROGRAM: HIGHWAY			OWNERSHIP: LOCAL		Total Project Cost Estimate: 16,206,000		
52	Sheridan St from 196th Ave to US 27 - Widen from 2 to 4 lanes - FM#						Funding Source: STATE		
2020-047	Type of Work: Widening						Yes No Yes No		
From two lanes to four lanes (includes sidewalk on one side).									
PE	0	0	0	0	0	0	0	2,387,088	
CST	0	0	0	0	0	0	0	10,850,401	
Total	0	0	0	0	0	0	0	13,237,489	
CITY: PEMBROKE PINES		PROGRAM: HIGHWAY			OWNERSHIP: COUNTY		Total Project Cost Estimate: 13,237,489		
53	West Dania Beach Blvd From US-1 to Bryan Road - Corridor Improvements - FM#						Funding Source: STATE		
2020-052	Type of Work: Corridor improvements						Yes No Yes No		
•Potential Right of Way Acquisition•Roadway improvements•Intersection Improvements on local roads•Bridge over C-10 Canal•Signalized intersection at Bryan Road•Improvement to RR crossing									
PE	0	0	0	0	0	0	0	1,693,069	
CST	0	0	0	0	0	0	0	7,695,770	
Total	0	0	0	0	0	0	0	9,388,839	
CITY: DANIA BEACH		PROGRAM: HIGHWAY			OWNERSHIP: STATE		Total Project Cost Estimate: 9,388,839		

TRANSIT

PROGRAM



Transit

Transit MPO Adopted Program Funding Goal 10%

Phase	<2020	2020	2021	2022	2023	2024	Amount Funded	Funding Needed	
01 Priority	Andrews & 3rd Avenues Mobility Improvements SE 17th Street to Sunrise Blvd - FM#						Funding Source: FEDERAL AND LOCAL		
2020-001	Type of Work: Feasibility Study						Yes	No	Yes No
Implementation of the feasibility study to reconfigure the streets to be more one-way oriented, shared use path, transit only lane, lighting, stormwater, transit and crosswalks. Request \$700,000 to be shifted from FM# 4351741 to this study.									
PE	0	0	0	0	0	0	0	10,000,000	
Total	0	0	0	0	0	0	0	10,000,000	
CITY: FORT LAUDERDALE		PROGRAM: TRANSIT			OWNERSHIP: COUNTY		Total Project Cost Estimate: 10,000,000		
02 Priority	Hollywood/Pines Blvd. Rapid Bus From Flamingo Rd. (Pembroke Pines) to Hollywood (Young Circle) - FM#						Funding Source: STATE AND LOCAL		
2020-002	Type of Work: Transit Improvement						Yes	No	Yes No
10-15 min. limited stop bus service, mixed traffic or semi-exclusive BAT lanes, level boarding stations, use of TSP & Queue Jump technologies, mobile ticketing.									
PE	0	0	0	0	0	0	0	3,074,180	
CST	0	0	0	0	0	0	0	61,483,599	
Total	0	0	0	0	0	0	0	64,557,779	
CITY: HOLLYWOOD/PEMBROKE PINES		PROGRAM: TRANSIT			OWNERSHIP: STATE		Total Project Cost Estimate: 64,557,779		
03 Priority	University Dr. Rapid Bus From Golden Glades to Wiles Rd. - FM#						Funding Source: STATE AND LOCAL		
2020-003	Type of Work: Transit Improvement						Yes	No	Yes No
To explore opportunity for a preferred transit technology along the corridor. Request \$300,000 to be shifted from FM# 4351741 to coordinate technology with Miami-Dade's efforts with their North Corridor. 10-15 min. limited stop bus service, mixed traffic or semi-exclusive BAT lanes, level boarding stations, use of TSP & Queue Jump technologies, mobile ticketing.									
PE	0	0	0	0	0	0	0	5,509,339	
CST	0	0	0	0	0	0	0	110,186,775	
Total	0	0	0	0	0	0	0	115,696,114	
CITY: CORAL SPRINGS/COOPER		PROGRAM: TRANSIT			OWNERSHIP: STATE		Total Project Cost Estimate: 115,696,114		
CITY/DAVIE/LAUDERHILL/MIRAMAR/PLANTATION /PEMBROKE PINES/TAMARAC/SUNRISE									

State Funds	Federal Funds	Local Funds
State and Local Funds	State and Federal Funds	Federal and Local Funds

Phase	<2020	2020	2021	2022	2023	2024	Amount Funded	Funding Needed
04 <small>Priority</small> Tri-Rail Rolling Stock (33% share of railcars & locomotives) - 6 new locomotives and 10 bi-level coaches - FM# Type of Work: Transit Improvement 2020-122							Funding Source: FEDERAL Yes No Yes Yes	
1/3 of the cost to replace the rolling stock for Tri-Rail, which includes 6 new locomotives and 10 new bi-level coaches. As any available funds are allocated to this project, we suggest they be flexed to FTA under the SFRTA account.								
ROW	0	0	0	0	0	0	0	24,333,333
Total	0	0	0	0	0	0	0	24,333,333
CITY: SFRTA		PROGRAM: TRANSIT		OWNERSHIP: SFRTA			Total Project Cost Estimate: 24,333,333	

TSM&O/SAFETY PROGRAM

Transportation Systems Management & Operations/Safety



TSMO and Safety

TSMO and Safety MPO Adopted Program Funding Goal 15%

Phase	<2020	2020	2021	2022	2023	2024	Amount Funded	Funding Needed	
01	SR-736/DAVIE BLVD FROM SR-9/I-95 TO SR-5/US-1 - FM# 4441181						Funding Source: STATE		
2019-16	Type of Work: ATMS - ARTERIAL TRAFFIC MGMT						Yes	Yes	Yes Yes
ENV	0	0	0	0	10,000	10,000	20,000	2,178,093	
PE	0	0	0	0	435,093	0	435,093	4,356,186	
Total	0	0	0	0	445,093	10,000	455,093	6,534,279	
CITY: FORT LAUDERDALE		PROGRAM: TSMO AND SAFETY			OWNERSHIP: STATE		Total Project Cost Estimate: 6,989,372		
02	SR-814/ATLANTIC BLVD FROM SR-817/UNIVERSITY DR TO SR-9/I-95 - FM# 4441191						Funding Source: STATE		
2019-16	Type of Work: ATMS - ARTERIAL TRAFFIC MGMT						Yes	Yes	Yes Yes
ENV	0	0	0	0	10,000	10,000	20,000	0	
PE	0	0	0	10,000	625,556	0	635,556	0	
CST	0	0	0	0	0	0	0	4,006,608	
Total	0	0	0	10,000	635,556	10,000	655,556	4,006,608	
CITY: COCONUT CREEK/CORAL SPRINGS/MARGATE/POMPANO BEACH		PROGRAM: TSMO AND SAFETY			OWNERSHIP: STATE		Total Project Cost Estimate: 4,662,164		
03	MOVABLE BRIDGE INTEGRATION INTO TSM&O - VARIOUS LOCATIONS - FM# 4441201						Funding Source: STATE		
2019-16	Type of Work: PRELIMINARY ENGINEERING						Yes	Yes	Yes Yes
SR-736/DAVIE BLVD BRIDGE; A1A/17TH ST BRIDGE; LAS OLAS BRIDGE; SR-816/SUNRISE BLVD BRIDGE; 32-01=CON OPS; 32-02=DESIGN; 32-03=POST ASSESSMENT									
PE	0	0	0	0	90,000	432,650	522,650	208,433	
CST	0	0	0	0	0	0	0	4,376,485	
Total	0	0	0	0	90,000	432,650	522,650	4,584,918	
CITY: FORT LAUDERDALE		PROGRAM: TSMO AND SAFETY			OWNERSHIP: STATE		Total Project Cost Estimate: 5,107,568		

Phase	<2020	2020	2021	2022	2023	2024	Amount Funded	Funding Needed	
04	SR-810/Oakland Park Blvd @ SR-7/US-4417 - FM#						Funding Source: STATE		
2020-01	Type of Work: Safety Study						Yes N/A Yes Yes		
Total severity factor: 1143									
PLAN	0	0	0	0	0	0	0	250,000	
Total	0	0	0	0	0	0	0	250,000	
CITY: LAUDERDALE LAKES		PROGRAM: TSMO AND SAFETY			OWNERSHIP: STATE		Total Project Cost Estimate: 250,000		
05	SR-820/Pines Blvd @ SW 145th Ave & NW 142 Ave - FM#						Funding Source: STATE		
2020-02	Type of Work: Safety Study						Yes N/A Yes Yes		
Total severity factor: 884									
PLAN	0	0	0	0	0	0	0	250,000	
Total	0	0	0	0	0	0	0	250,000	
CITY: PEMBROKE PINES		PROGRAM: TSMO AND SAFETY			OWNERSHIP: STATE		Total Project Cost Estimate: 250,000		
06	SR-814/Atlantic Blvd @ Lyons Road - FM#						Funding Source: STATE		
2020-03	Type of Work: Safety Study						Yes N/A Yes Yes		
Total severity factor: 851.5									
PLAN	0	0	0	0	0	0	0	250,000	
Total	0	0	0	0	0	0	0	250,000	
CITY: COCONUT CREEK		PROGRAM: TSMO AND SAFETY			OWNERSHIP: STATE		Total Project Cost Estimate: 250,000		
07	NW 31st Ave @ SR-810/W Oakland Park Blvd - FM#						Funding Source: STATE		
2020-04	Type of Work: Safety Study						Yes N/A Yes Yes		
Total severity factor: 786									
PLAN	0	0	0	0	0	0	0	250,000	
Total	0	0	0	0	0	0	0	250,000	
CITY: LAUDERDALE LAKES/OAKLAND PARK		PROGRAM: TSMO AND SAFETY			OWNERSHIP: STATE		Total Project Cost Estimate: 250,000		

Phase	<2020	2020	2021	2022	2023	2024	Amount Funded	Funding Needed	
08	NW 19th St @ NW 31st Ave - FM#						Funding Source: FEDERAL		
2020-05	Type of Work: Safety Study						Yes	N/A	Yes Yes
Total severity factor: 814.5									
PLAN	0	0	0	0	0	0	0	200,000	
Total	0	0	0	0	0	0	0	200,000	
CITY: FORT LAUDERDALE		PROGRAM: TSMO AND SAFETY			OWNERSHIP: COUNTY		Total Project Cost Estimate: 200,000		
09	N University Dr @ Wiles Rd - FM#						Funding Source: FEDERAL		
2020-06	Type of Work: Safety Study						Yes	N/A	Yes Yes
Total severity factor: 734									
PLAN	0	0	0	0	0	0	0	200,000	
Total	0	0	0	0	0	0	0	200,000	
CITY: CORAL SPRINGS		PROGRAM: TSMO AND SAFETY			OWNERSHIP: COUNTY/LOCAL		Total Project Cost Estimate: 200,000		
10	FDOT Signal System - FM#						Funding Source: STATE		
2020-07	Type of Work: Signal System Improvements						Yes	Yes	Yes Yes
\$169,227,273 is set aside for on-system traffic signal improvements during the 2045 MPT planning horizon. This is an annual project and includes about \$4,767,905 for the year 2025.									
ENV,PE,CST	0	0	0	0	0	0	0	169,227,273	
Total	0	0	0	0	0	0	0	169,227,273	
CITY: VARIOUS		PROGRAM: TSMO AND SAFETY			OWNERSHIP: STATE		Total Project Cost Estimate: 169,227,273		

3. Partner Agency Unfunded Priorities

**Florida's Turnpike Enterprise
Broward County Funded and Unfunded Project List**

HEFT / SR 821

10-Year Finance Plan Projects

System / Facility	Category	County	FPN	Limits (From / To)		Project Description	2017 Deficiency / Yr Needed	PDE Yr	PE Yr	CST Yr	PDE Total Funding (\$K)	PE Total Funding (\$K)	CST Total Funding (\$K)	Source (FP, TT, Other)
HEFT / SR 821	Widening	Broward	429328-1	MP 43 - NW 57th Ave	MP 47 - Miramar Plaza	Widen from 4 to 8 lanes w/EL Includes interchange improvements: ◆ MP 43 - NW 57th Ave ◆ MP 47 - NW 27th Ave	2017	Complete - 2010 / 2018	-	2018	-	\$810	\$106,064	10-yr FP

TURNPIKE MAINLINE / SR 91

10-Year Finance Plan Projects

System / Facility	Category	County	FPN	Limits (From / To)		Project Description	2017 Deficiency / Yr Needed	PDE Yr	PE Yr	CST Yr	PDE Total Funding (\$K)	PE Total Funding (\$K)	CST Total Funding (\$K)	Source (FP, TT, Other)
Turnpike Mainline / SR 91	Widening	Broward	406095-1	MP 47 - HEFT (SR 821)	MP 51 - N. of Johnson St	Widen from 6 to 10 lanes w/EL Includes interchange improvements: ◆ MP 49 - Hollywood Blvd / Pines Blvd / SR 820 (existing deficiency)	2017	Complete - 2004 / 2005	2018	2024	-	\$8,617	\$75,529	10-yr FP
		Broward	406095-4	MP 51 - N. of Johnson St	MP 53 - Griffin Rd / SR 818	Goes with 406095-1 Widen from 6 to 10 lanes w/EL ◆ MP 53 - Griffin Rd / SR 818 (existing deficiency).		Complete - 2005	2018	2025	-	\$6,908	\$157,032	10-yr FP
Turnpike Mainline / SR 91	Widening	Broward	415927-1	MP 71 - Sawgrass Expwy / SR 869	MP 73 - Broward / Palm Beach CL	Widen from 6 to 10 lanes w/EL	2017	Complete - 2010	2018	2025	-	\$2,305	\$52,771	10-yr FP

Unfunded Projects

System / Facility	Category	County	FPN	Limits (From / To)		Project Description	2017 Deficiency / Yr Needed	PDE Yr	PE Yr	CST Yr	PDE Total Funding (\$K)	PE Total Funding (\$K)	CST Total Funding (\$K)	Source (FP, TT, Other)
Turnpike Mainline / SR 91	Widening	Broward	442212-1	MP 53 - I-595	MP 70 - Wiles Rd	Widen from 6/8 to 10/12 lanes w/EL Includes interchange improvements: ◆ MP 67 - Coconut Creek Pkwy / Martin Luther King Blvd (existing deficiency) ◆ MP 69 - Sample Rd / SR 834 (existing deficiency) Includes new interchanges: ◆ MP 61 - Oakland Park Blvd ◆ MP 63 - Cypress Creek Rd	2020	2019	-	-	\$3,002	-	-	10-yr FP
Turnpike Mainline / SR 91	Interchange	Broward	439742-1	-	-	Interchange improvement: ◆ MP 47 - HEFT/Turnpike Spur	2045	2020	-	-	\$3,002	-	-	TT

SAWGRASS EXPRESSWAY / SR 869

10-Year Finance Plan Projects

System / Facility	Category	County	FPN	Limits (From / To)		Project Description	2017 Deficiency / Yr Needed	PDE Yr	PE Yr	CST Yr	PDE Total Funding (\$K)	PE Total Funding (\$K)	CST Total Funding (\$K)	Source (FP, TT, Other)
Sawgrass Expressway / SR 869	Widening	Broward	437155-1	MP 0.5 - S. of Sunrise Blvd / SR 838	MP 8 - Atlantic Blvd / SR 814	Widen from 6 to 10 lanes w/EL Includes interchange improvements: ◆ MP 1 - Sunrise Blvd / SR 838 ◆ MP 3 - Oakland Park Blvd ◆ MP 5 - Commercial Blvd Includes new interchange: ◆ NW 8th St	2020	-	2020	2023	-	\$6,801	\$281,306	10-yr FP
Sawgrass Expressway / SR 869	Widening	Broward	435461-1	MP 8 - Atlantic Blvd / SR 814	MP 18 - US 441 / SR 7	Widen from 6 to 10 lanes w/EL Includes interchange improvements: ◆ MP 8 - Atlantic Blvd / SR 814 ◆ MP 14 - Coral Ridge Dr ◆ MP 15 - University Dr / SR 817	2020	-	2018	2021	-	\$2,917	\$196,334	10-yr FP
Sawgrass Expressway / SR 869	Widening	Broward	437224-1	MP 18 - US 441 / SR 7	MP 22 - Powerline Rd	Widen from 6 to 10 lanes w/EL Includes interchange improvements: ◆ MP 18 - US 441 / SR 7 ◆ MP 19 - Lyons Rd ◆ MP 21 - Southern Turnpike Mainline / SR 91 / SW 10th St (existing deficiency) Associated FPNs: 437153-1, 406156-1	2025	-	2018	2024	-	\$8,850	\$439,754	10-yr FP

PROPOSED/FUNDED BY OTHERS

Unfunded Projects

System / Facility	Category	County	FPN	Limits (From / To)		Project Description	2017 Deficiency / Yr Needed	PDE Yr	PE Yr	CST Yr	PDE Total Funding (\$K)	PE Total Funding (\$K)	CST Total Funding (\$K)	Source (FP, TT, Other)
Turnpike Mainline / SR 91	Interchange	Broward	442898-1	-	-	New interchange: ◆ MP 52 - Stirling Rd	-	-	-	-	-	-	-	Seminole Tribe Request
Sawgrass Expwy / SR 869	Interchange	Broward	N/A	-	-	Interchange improvement: ◆ MP 1B - Pat Salerno Dr	-	-	-	-	-	-	-	City of Sunrise Request

FY 19-20 PORT EVERGLADES DEPARTMENT UNFUNDED PROJECTS LIST
APRIL 2019

2020 PRIORITY #	POTENTIAL PROJECT	DESCRIPTION	TYPE OF WORK	EST. COST
1	ACOE Deepening and Widening	Portwide Dredging	Construction	15,250,000
2	Super Post Panamax Cranes	Purchase of Cranes	Construction	41,400,000
3	Port Cranes Improvements	Crane Lifting Capacity Upgrades	Construction	17,500,000
4	New Public Works Facility Building	Construction of New Building	Design	9,000,000
5	New Bulkheads at Berths 16, 17 & 18	New Bulkheads	Construction	11,948,000
6	Multimodal Facility – Phase 1	Construct New Parking Garage Facility	Construction	38,934,000
7	New Bulkhead at Berths 21 & 22	New Bulkheads	Construction	9,579,000
8	New Slip 3 bulkheads at Berths 14 & 15	New Bulkheads	Design/Construction	25,647,000
9	New Bulkheads at Berth 19 & 20	New Bulkheads	Construction	19,682,000
10	Berth 33 Reconfiguration	New Bulkheads	Design	31,519,500
11	Tracor Basin	Basin Filling	Design	4,400,000

FY 2020-2024 Capital Improvement Plan with Funding Sources - By Area
 (Reported in 000s)

Airport	2019 & Prior	2020	2021	2022	2023	2024	2024 - 2028	TOTAL BUDGETED	BCAD CASH	BONDS	PFC	FAA	FDOT
Fort Lauderdale - Hollywood International (FLL)													
Airfield													
Rehab North Airfield Pavements and EMAS Beds	72,000	18,000						90,000			42,019	27,875	20,106
ARFF Fire Engine #10 Replacement		850						850	850				
Twy A, B and C Edge Lighting Replacement		700						700			350	350	
Taxiway A Pavement Rehabilitation		500	8,500					9,000			4,500	4,500	
ARFF Station 10 Renovations		250						250	250				
Taxilane T Rehabilitation			2,500	5,500				8,000	1,000			6,000	1,000
Airfield Sum	72,000	20,300	11,000	5,500				108,800	2,100		46,869	38,725	21,106
General & Administrative													
Airport Access Roadway	26,000	10,000	15,000	15,000	12,000	22,000		100,000			50,000		50,000
Storm Water Upgrades	7,280	13,440	5,000	5,750	5,750	5,000		42,220	2,280	39,940			
Utilities Upgrades	33,600	10,500	10,500	10,500	10,500	10,500		86,100		86,100			
Professional Services for Master Plan	5,000	10,000	10,000	5,000	5,000			35,000		35,000			
Northeast Quadrant Traffic Improvements	1,500	2,700						4,200	4,200				
Construction Access Gate		1,100						1,100	1,100				
IS Hardware Renewal and Replacement		1,040	2,175	2,175	2,175	2,175	11,100	20,840	20,840				
Noise & Operations Monitoring System (NOMS) Replacement		800						800					
Facility Improvement Allowance		750	750	750	750	750		3,750	3,750				
Naval Air Station Museum	455	165						620	620				
General & Administrative Sum	73,835	50,495	43,425	39,175	36,175	40,425	11,100	294,630	33,590	161,040	50,000		50,000
Machinery, Equipment, Vehicles & Other													
RCC Fuel Facility Equipment Replacement		575						575	575				
Equipment Replacement - FLL		400	360	955	220	1,140	3,000	6,075	6,075				
Vehicle Replacement		365	775	735	668	345	2,000	4,888	4,888				
New Equipment		175						175					
Status Reporting Elevator/Escalator/Moving Walkway		150	150					300	300				
New Vehicles		70						70	70				
BHS Software Upgrade	3,122		3,500					6,622	6,622				
Facility & Equipment Study		500						500	500				
Machinery, Equipment, Vehicles & Other Sum	3,122	2,235	4,785	1,690	888	1,485	5,000	19,205	19,205				
Parking													
Intermodal Center (Transit Center, 4,500 - Space Garage) Phase 1		10,000	90,000	89,800				189,800		189,800			
Parking Guidance System - Cypress Garage Parking		2,000						2,000	2,000				
Rental Car Center Access Control System (Matrix)		200						200	200				
Weather Protection for Entering Parking Patrons		150						150	150				
Replace Parking Operator Vehicles		100						100	100				
Rehabilitation of RCC, Hibiscus & Palm Garages	20,500		1,000	5,000	5,000			31,500		31,500			
Parking Sum	20,500	12,450	91,000	94,800	5,000			223,750	2,450	221,300			

FY 2020-2024 Capital Improvement Plan with Funding Sources - By Area
 (Reported in 000s)

Airport	2019 & Prior	2020	2021	2022	2023	2024	2024 - 2028	TOTAL BUDGETED	BCAD CASH	BONDS	PFC	FAA	FDOT
Fort Lauderdale - Hollywood International (FLL)													
Security													
Shot Detection - Terminals and Garages		3,000	1,000	1,000				5,000	5,000				
Employee Screening Equipment		400						400	400				
Matrix Access Control Readers Replacement		400						400	400				
Portable CCTV Surveillance System		360						360	360				
Enhanced Portable Multi-Use Guardhouse		100						100	100				
Security Sum		4,260	1,000	1,000				6,260	6,260				
Terminals													
Terminal Modernization	500,000	117,500						617,500		617,500			
Five Gate Remote Terminal (Previously Gate Expansion)	5,000	95,000						100,000		100,000			
Terminal 1 CBRA Room Improvements	900	21,000						21,900			21,900		
Terminal 4 Checked Baggage Inspection System (CBIS)	45,385	5,300						50,685		45,385	5,300		
T4 Gate Replacement East (includes T4 Apron)	483,500	4,200						487,700		483,500	4,200		
Additional Rescue Vehicle		400						400	400				
Terminals Sum	1,034,785	243,400						1,278,185	400	1,246,385	31,400		
Fort Lauderdale - Hollywood International (FLL) Total	1,204,242	333,140	151,210	142,165	42,063	41,910	16,100	1,930,830	64,005	1,628,725	128,269	38,725	71,106
North Perry Airport (HWO)													
Airfield													
Runway 10R-28L (Phase 2) Rehabilitation			2,000	2,000				4,000	200			3,600	200
Dual Taxiway Access to Taxiway L for Safety		685						685	137				548
Airfield Lighting Improvements - Planning & Design		330	1,870					2,200	440				1,760
ATC Tower Replacement - Planning & Design		100	620	2,040	2,040			4,800	1,472			1,955	1,372
Airfield Sum		1,115	4,490	4,040	2,040			11,685	2,249			5,555	3,881
General & Administrative													
Professional Services for HWO Master Plan		200	200	150			50	700	700				
Airfield Signage		175						175	175				
CCTV - Equipment & Installation		100						100	100				
Multi-Use Path - Planning & Design		100	238	1,913				2,250	530				1,720
General & Administrative Sum		575	438	2,063			50	3,225	1,505				1,720
North Perry Airport (HWO) Total		1,690	4,928	6,103	2,040	50	100	14,910	3,754			5,555	5,601
Grand Total	1,204,242	334,830	156,138	148,268	44,103	41,960	16,200	1,945,741	67,759	1,628,725	128,269	44,280	76,707

7.2 Appendix B Annual of Obligated List of Projects

Annual Listing of Obligated Projects

Federal Fiscal Year 2019

Published November 7, 2019



100 West Cypress Creek Road,
6th Floor, Suite 650
Fort Lauderdale, FL 33309-21122
BrowardMPO.org

For complaints, questions or concerns about civil rights or nondiscrimination; or for special requests under the Americans with Disabilities Act, please contact: Erica Lychak, Communications Manager/Title VI coordinator at (954) 876-0058 or lychake@browardmpo.org

Table of Contents

- 1. Annual Listing Obligated Projects Available to Public.....7-2-4
- 2. Overview.....7-2-5
- 3. Annual Listing of Obligated Projects for Highway Section.....7-2-6
 - 3.1 By Project.....7-2-7
 - 3.2 By Phases and Funding Sources.....7-2-13
- 4. Annual Listing of Obligated Projects for Transit Section.....7-2-68

1. ANNUAL LISTING OF OBLIGATED PROJECTS AVAILABLE TO PUBLIC

NOTICE IS HEREBY GIVEN that the Broward Metropolitan Planning Organization's (Broward MPO) Annual Listing of Obligated Projects is available to the public in compliance with federal mandates which require a listing of all projects for which federal funds have been obligated in the preceding year. The FDOT prepared the listing of highway projects (including investments in pedestrian walkways and bicycle transportation facilities), and the Broward MPO cooperatively working with public transportation operators developed the listing of transit projects, for which federal funds under 23 U.S.C or 49 U.S.C Chapter 53 were obligated during federal fiscal year 2019 (FFY19) between October 1, 2018 and September 30, 2019.

Copies may be downloaded from the Broward MPO website at BrowardMPO.org on the Transportation Improvement Program (TIP) page under the "What We Do" tab, or by contacting Jihong Chen, at (954) 876-0066, or email chenj@browardmpo.org. A hard copy for public review is available at the Broward MPO at Trade Centre South, 100 West Cypress Creek Road, 6th Floor, Suite 650, Fort Lauderdale, FL 33309-2181.

For complaints, questions or concerns about civil rights or nondiscrimination; or for special requests under the American with Disabilities Act, please contact: Erica Lychak, Communications Manager/Title VI Coordinator at (954) 876-0058 or Lychake@browardmpo.org

2. Overview

Purpose of the Report

The Broward Metropolitan Planning Organization (MPO) is an agency responsible for transportation planning, programing, and coordinating investments. The MPO works in partnership with Broward County, Florida Department of Transportation (FDOT), the Federal Highway (FHWA) and Transit (FTA) Administrations as well as regional transit operators in planning for transportation improvements.

The Fixing America's Surface Transportation (FAST Act) legislation requires the MPO to publish the Annual Listing of Obligated Projects Report on annual basis, no later than 90 calendar days following the end of the program year. In response to the FAST directive, the FDOT prepared a listing of highway projects, including investments in pedestrian walkways and bicycle transportation facilities. The MPO, working in conjunction with public transportation providers, developed a listing of transit projects. These project lists were obligated for federal funds under 23 U.S.C or 49 U.S.C Chapter 53 during federal fiscal year 2018 (FFY18) between October 1, 2018 and September 30, 2019.

Federal law (23 CFR §450.334) requires the list to include:

- (1) All federally funded projects authorized or revised to increase obligations in the preceding program year, and the TIP information under § 450. 326 (g) (1) and (4) at a minimum,
- (2) For each project, identify the amount of Federal funds requested in the TIP, the Federal funding obligated during the preceding year, and the Federal funding remaining and available for subsequent years.

In general, federal funds are obligated to transportation projects through FHWA and FTA. According to FHWA definition, "*An obligation is a legal commitment: the Federal government's promise to pay a State for the Federal share of a project's eligible cost*¹." For a project funded by FHWA funds, this commitment occurs when FHWA approves the project and executes the project agreement." For a project funded by FTA funds, this commitment occurs at the time the FTA grant is awarded. Alternatively, funding can also be "de-obligated". A de-obligation means money previously obligated is removed from the project to reflect changes to the project cost, delay, or cancellation².

Highlights

The report contains detail regarding projects obligated during FFY 2019, however some highlights include:

- \$134,854,721 in FHWA funds is committed to 213 projects in the Broward County region.
- \$223,934,656 in FTA funds is committed to public transit operators Broward County Transit and South Florida Regional Transit Authority.
- \$45,983,402 Federal MPO (SU) fund is committed, while \$ 2,786,218 such fund is de-obligated.
- \$3,275,811 Federal MPO (TALU) fund is committed, while \$533,680 such fund is de-obligated.
- \$6,306,101 in previously obligated FHWA funds is free for use in current and forthcoming projects.

1. Funding Federal-Aid Highways, U.S. Department of Transportation, Federal Highway Administration.

2. Attachment 1: Project Funds Management Guide for State Grants.

3. Annual Listing of Obligated Projects for Highway Section

3.1 By Project

Annual Listing of Obligated Projects for Highway Section

10/29/2019

FM#	Description	Type of Work	Obligated (\$)	Deobligated (\$)	FFY 2019 TIP Programmed FFY 2019 (\$)	Difference between Programmed and Obligated (\$)
2307301	ANDREWS AVE EXT FROM NW 18TH STREET TO COPANS ROAD	ADD LANES & RECONSTRUCT	0	-1,085	0	0
2307241	ANDREWS AVE EXT FROM POMPANO PARK PLACE TO S. OF ATLANTIC BLVD	ADD LANES & RECONSTRUCT	0	-263,668	657,692	657,692
4368751	ANDREWS AVE NUE FROM OAKLAND PARK BLVD TO PROSPECT ROAD	LIGHTING	14	0	0	-14
4419541	ARTERIAL CONNECTIVITY STUDY ALONG I-595 CORRIDOR	CORRIDOR/SUBAREA PLANNING	2,000,000	0	0	-2,000,000
4381181	BAYVIEW DRIVE FROM SR-838/SUNRISE BLVD TO SR-870/COMMERCIAL BLVD	BIKE LANE /SIDEWALK	427,026	0	0	-427,026
4346791	BROWARD COUNTY HOLLYWOOD GARDENS	SIDEWALK	161,081	-13,944	0	-161,081
4331651	BROWARD COUNTY MOBILITY PROJECTS SIDEWALK & BIKE LANE	BIKE LANE / SIDEWALK	0	-31	0	0
4346901	BROWARD MOBILITY HOLLYWOOD	BIKE LANE / SIDEWALK	442,977	0	3,809,848	3,366,871
4346971	BROWARD MOBILITY MIRAMAR/HOLLYWOOD	BIKE LANE / SIDEWALK	5,580,628	0	10,872,580	5,291,952
4346741	BROWARD MOBILITY PROJECT - POMPANO BEACH BIKE LANES	BIKE LANE / SIDEWALK	1,505,379	0	1,903,749	398,370
4346991	BROWARD MOBILITY PROJECT - POMPANO BEACH SIDEWALKS	SIDEWALK	481,842	-385	574,117	92,275
4393242	BROWARD MPO FY 2018/2019-2019/2020 UPWP	TRANSPORTATION PLANNING	6,506,467	0	5,640,858	-865,609
4393241	BROWARD UPWP FY 2016/2017-2017/2018	TRANSPORTATION PLANNING	0	-1,426,916	0	0
4317705	CITY OF HOLLYWOOD MOBILITY IMPROVEMENTS @ VARIOUS LOCATIONS	BIKE PATH/TRAIL	3,609,375	0	3,631,303	21,928
4399961	CITY OF OAKLAND PARK LAKESIDE SIDEWALKS - VARIOUS LOCATIONS	SIDEWALK	405,000	0	0	-405,000
4399901	CITY OF OAKLAND PARK SIDEWALKS - VARIOUS LOCATIONS	SIDEWALK	562,028	0	0	-562,028
4379301	CITY OF SUNRISE AREA - WIDENEEDS ASSESSMENT STUDY	CORRIDOR/SUBAREA PLANNING	0	-2,182	0	0
4394201	CITY OF TAMARAC BIKEWAY PROJECT - PHASES 5 & 6	BIKE LANE / SIDEWALK	11,006	-2,218	7,397	-3,609
4369211	COLBERT ELEMENTARY SAFE ROUTES TO SCHOOL	SIDEWALK	0	-78	10,244	10,244
4316871	COMMODORE DRIVE FROM NORTH OF SR-84 TO NW 8TH STREET	SIDEWALK	0	-37,967	0	0
4362261	COPANS ROAD FROM NW 36TH AVE. TO FLORIDA TURNPIKE	BIKE LANE / SIDEWALK	5,812	0	1,220,594	1,214,782
4377961	CORAL RIDGE DRIVE FROM ROYAL PALM BLVD. TO HOLMBERG ROAD	BIKE LANE / SIDEWALK	404,380	-617	10,000	-394,380
4377981	CORAL RIDGE DRIVE FROM SOUTHGATE BLVD. TO ROYAL PALM BLVD.	BIKE LANE / SIDEWALK	139,662	-310	0	-139,662
4382811	CORDOVA RD FROM SE 17 ST/SR-A1A TO SE 15 ST	BIKE LANE / SIDEWALK	0	-36,884	305,000	305,000
4382821	DANIA BEACH CITY WIDE - VARIOUS LOCATIONS	PEDESTRIAN SAFETY IMPROVEMENT	364,496	0	376,736	12,240
4351431	DAVIE RD EXTENSION FROM SR-817/UNIVERSITY DR TO SR-848/STIRLING RD.	BIKE LANE / SIDEWALK	0	-161,032	0	0
4334561	DAVIE ROAD FROM SW 39TH ST TO NOVA DRIVE	LIGHTING	13,241	-1,557	0	-13,241
4248221	DISASTER RECOVERY FOR HURRICANE IRMA IN BROWARD COUNTY	EMERGENCY OPERATIONS	19,546	0	0	-19,546
4332411	DIXIE HWY FROM CITY LIMITS TO NE 26 STREET	LIGHTING	23,816	-4,913	0	-23,816
4213907	DOWNTOWN FORT LAUDERDALE WAVE STREETCAR	TRANSIT IMPROVEMENT	0	-620,608	58,298,614	58,298,614
4317704	DYKES ROAD; 196 AVE; NW 10 STREET MOBILITY IMPROVEMENTS	BIKE PATH/TRAIL	1,235,374	0	0	-1,235,374
4377861	EL MAR DRIVE FROM PALM AVENUE TO PINE AVENUE	BIKE LANE / SIDEWALK	151,476	0	25,000	-126,476
2307172	FIESTA WAY BRIDGE #865735 OVER LAS OLAS CANAL	BRIDGERE PLACEMENT	101	-40,647	0	-101
4417631	HALLANDALE MAGNET HIGH SCHOOL MULTIPLE LOCATIONS	SIDEWALK	5,000	0	5,000	0
4407461	HAMMONDVILLE ROAD FROM POWERLINE ROAD TO EAST OF SR-9/I-95	BIKE LANE / SIDEWALK	3,233,470	0	171,420	-3,062,050
4334292	HOLLYWOOD ANCHOR HUB	TRANSIT IMPROVEMENT	1,000,000	0	1,000,000	0
4346661	HOLLYWOOD BLVD. FROM CITY HALL CIRCLE TO DIXIE HIGHWAY	BIKE LANE / SIDEWALK	135,017	-720	384,961	249,944
4399951	HOLMBERG RD FROM HERON BAY BLVD TO PINE ISLAND RD	BIKE LANE / SIDEWALK	77,285	0	0	-77,285
4432161	HURRICANE IRMA PERMANENT SIGN REPAIR: A1A	EMERGENCY OPERATIONS	16,967	0	0	-16,967

Annual Listing of Obligated Projects for Highway Section

10/29/2019

FM#	Description	Type of Work	Obligated (\$)	Deobligated (\$)	FFY 2019 TIP Programmed FFY 2019 (\$)	Difference between Programmed and Obligated (\$)
4432181	HURRICANE IRMA PERMANENT SIGN REPAIR: SR-7	EMERGENCY OPERATIONS	78,854	0	0	-78,854
4431581	HURRICANE IRMA PERMANENT SIGN REPAIR: SR-7/US-441 AT HOLLYWOOD BLVD. & DAVIE	EMERGENCY OPERATIONS	16,041	0	0	-16,041
4431451	HURRICANE IRMA PERMANENT SIGN REPAIR: SR-810/HILLSBORO BLVD. & SR-5/US-1	EMERGENCY OPERATIONS	9,211	0	0	-9,211
4431461	HURRICANE IRMA PERMANENT SIGN REPAIR: SR-810/HILLSBORO BLVD. & SR-811/DIXIE HWY	EMERGENCY OPERATIONS	7,368	0	0	-7,368
4431431	HURRICANE IRMA PERMANENT SIGN REPAIR: SR-810/HILLSBORO BLVD. & SR-845/POWERLINE	EMERGENCY OPERATIONS	7,073	0	0	-7,073
4431571	HURRICANE IRMA PERMANENT SIGN REPAIR: SR-810/HILLSBORO BLVD. & LYONS RD.	EMERGENCY OPERATIONS	7,967	0	0	-7,967
4431411	HURRICANE IRMA PERMANENT SIGN REPAIR: SR-811/DIXIE HWY & SW 15TH ST.	EMERGENCY OPERATIONS	6,755	0	0	-6,755
4431591	HURRICANE IRMA PERMANENT SIGN REPAIR: SR-814 ATLANTIC BLVD.	EMERGENCY OPERATIONS	20,731	0	0	-20,731
4431621	HURRICANE IRMA PERMANENT SIGN REPAIR: SR-814 ATLANTIC BLVD.	EMERGENCY OPERATIONS	57,379	0	0	-57,379
4431281	HURRICANE IRMA PERMANENT SIGN REPAIR: SR-816/OAKLAND PARK BLVD. CORRIDOR	EMERGENCY OPERATIONS	30,660	0	0	-30,660
4432221	HURRICANE IRMA PERMANENT SIGN REPAIR: SR-817/SR-842	EMERGENCY OPERATIONS	21,374	0	0	-21,374
4431371	HURRICANE IRMA PERMANENT SIGN REPAIR: SR-818/GRIFFIN ROAD	EMERGENCY OPERATIONS	70,131	0	0	-70,131
4431811	HURRICANE IRMA PERMANENT SIGN REPAIR: SR-820/HOLLYWOOD BLVD & ENTRADA DR.	EMERGENCY OPERATIONS	16,492	0	0	-16,492
4431311	HURRICANE IRMA PERMANENT SIGN REPAIR: SR-820/PINES BLVD.	EMERGENCY OPERATIONS	96,849	0	0	-96,849
4431541	HURRICANE IRMA PERMANENT SIGN REPAIR: SR-822/SHERIDAN STREET	EMERGENCY OPERATIONS	12,172	0	0	-12,172
4431361	HURRICANE IRMA PERMANENT SIGN REPAIR: SR-824/PEMBROKE ROAD CORRIDOR	EMERGENCY OPERATIONS	26,985	0	0	-26,985
4431271	HURRICANE IRMA PERMANENT SIGN REPAIR: SR-834/SAMPLE ROAD CORRIDOR	EMERGENCY OPERATIONS	59,090	0	0	-59,090
4432151	HURRICANE IRMA PERMANENT SIGN REPAIR: SR-834/SAMPLE ROAD WEST	EMERGENCY OPERATIONS	9,732	0	0	-9,732
4431261	HURRICANE IRMA PERMANENT SIGN REPAIR: SR-838 E.SUNRISE BLVD.	EMERGENCY OPERATIONS	59,769	0	0	-59,769
4431301	HURRICANE IRMA PERMANENT SIGN REPAIR: SR-842/BROWARD BLVD.	EMERGENCY OPERATIONS	29,251	0	0	-29,251
4432191	HURRICANE IRMA PERMANENT SIGN REPAIR: SR-845	EMERGENCY OPERATIONS	7,400	0	0	-7,400
4431561	HURRICANE IRMA PERMANENT SIGN REPAIR: SR-848/STIRLING RD.	EMERGENCY OPERATIONS	28,513	0	0	-28,513
4431611	HURRICANE IRMA PERMANENT SIGN REPAIR: SR-869 SW 10TH STREET.	EMERGENCY OPERATIONS	19,076	0	0	-19,076
4431601	HURRICANE IRMA PERMANENT SIGN REPAIR: SR-870 COMMERCIAL BLVD.	EMERGENCY OPERATIONS	44,487	0	0	-44,487
4431291	HURRICANE IRMA PERMANENT SIGN REPAIR: SR-870/COMMERCIAL BLVD.	EMERGENCY OPERATIONS	30,695	0	0	-30,695
4431531	HURRICANE IRMA PERMANENT SIGN REPAIR: SR-888/HALLANDALE BCH. BLVD.	EMERGENCY OPERATIONS	26,416	0	0	-26,416
4431521	HURRICANE IRMA PERMANENT SIGN REPAIR: SR-A1A AT IRIS TERRACE & CROCUS TERRACE	EMERGENCY OPERATIONS	13,616	0	0	-13,616
4432201	HURRICANE IRMA PERMANENT SIGN REPAIR: SR-A1A SOUTH	EMERGENCY OPERATIONS	15,694	0	0	-15,694
4431471	HURRICANE IRMA PERMANENT SIGN REPAIR: SR-A1A/OCEAN DR. & PALM AVE.	EMERGENCY OPERATIONS	19,315	0	0	-19,315
4432171	HURRICANE IRMA PERMANENT SIGN REPAIR: SR-US-1	EMERGENCY OPERATIONS	38,779	0	0	-38,779
4432211	HURRICANE IRMA PERMANENT SIGN REPAIR: US-1 & NE 2ND	EMERGENCY OPERATIONS	10,259	0	0	-10,259
4431511	HURRICANE IRMA PERMANENT SIGN REPAIR: uS-1 TO SR-5 & NE 9TH ST.	EMERGENCY OPERATIONS	7,413	0	0	-7,413
4425986	HURRICANE IRMA PERMANENT SIGN REPAIR: A1A/MILE MARKER 7.5 TO 8.8	EMERGENCY OPERATIONS	5,568	0	0	-5,568
4427182	HURRICANE IRMA PERMANENT SIGN REPAIR: I-595 AT MM 10	EMERGENCY OPERATIONS	6,947	0	0	-6,947
4425987	HURRICANE IRMA PERMANENT SIGN REPAIR: I-75/MILE MARKER 20.0 TO 50.0	EMERGENCY OPERATIONS	73,034	0	0	-73,034
4427181	HURRICANE IRMA PERMANENT SIGN REPAIR: SR-818AT MM 2.6 AND 3.2	EMERGENCY OPERATIONS	7,815	0	0	-7,815
4427183	HURRICANE IRMA PERMANENT SIGN REPAIR: SR-820 AT MM 2.7 THUR 3.7	EMERGENCY OPERATIONS	6,519	0	0	-6,519

Annual Listing of Obligated Projects for Highway Section

10/29/2019

FM#	Description	Type of Work	Obligated (\$)	Deobligated (\$)	FFY 2019 TIP Programmed FFY 2019 (\$)	Difference between Programmed and Obligated (\$)
4425989	HURRICANE IRMA PERMANENT SIGN REPAIR: US-1 AT TWO SITES	EMERGENCY OPERATIONS	8,342	0	0	-8,342
4208093	I-595/SR-862/ P3 FROM E. OF I-75 TO W. OF I-95	ADD LANES & RECONSTRUCT	101,575	0	4,592,169	4,490,594
4227961	I-95/EXPRESS/HOT LNS FROM DADE/BROWARD CO LINE TO I-595/BROWARD P& R L	ADD SPECIAL USE LANE	0	-656,463	116,408	116,408
2307182	ISLE OF VENICE BR#865734 OVER LAS OLAS CANAL	BRIDGE REPLACEMENT	18,922	-89,993	1,305,745	1,286,823
4309471	ITS EQUIPMENT REPLACEMENT CONSULTANT / GRANT	ITS COMMUNICATION SYSTEM	2,138,708	0	0	-2,138,708
4346721	JOHNSON STREET FROM EAST OF N 31ST AVENUE TO N 8TH AVENUE	BIKE LANE / SIDEWALK	0	-32,197	14,259	14,259
4316691	LAS OLAS BLVD FROM ANDREWS AVENUE TO SE 11TH AVENUE	BIKE LANE / SIDEWALK	28,954	-182	10,000	-18,954
4407464	LAUDERDALE LAKES GREENWAY FROM NW 29TH AVENUE TO NW 31ST AVENUE	BIKE LANE / SIDEWALK	1,057,324	0	121,420	-935,904
4365641	LOXAHATCHEE RD. FROM ARTHUR MARSHALL LOXAHATCHEE REFUGE TO SR-7/US-441	WIDEN/RESURFACE EXIST LANES	20,716	0	49,908	29,192
4363191	LYONS ROAD FROM C-14 CANAL TO SAWGRASS EXPRESSWAY	BIKE LANE / SIDEWALK	14,840,392	0	157,255	-14,683,137
4381241	MIRAMAR PARKWAY FROM SW 68 AVE TO SW 64 AVE	LIGHTING	95,924	0	1,058,456	962,532
4343591	NE 23D AVE BRIDGE #867202 BRIDGE REPLACEMENT	BRIDGE REPLACEMENT	178,760	0	2,642,192	2,463,432
4381221	NE 26 STREET FROM ANDREWS AVENUE TO DIXIE HIGHWAY	BIKE LANE / SIDEWALK	999,595	-1,127	999,595	0
4316721	NE 6TH AVENUE FROMSR-816/OAKLAND PARK BLVD TO SR-870/COMMERCIAL BLVD	BIKE LANE / SIDEWALK	0	-33,869	0	0
4346861	NE BROWARD MOBILITY PROJECT - POMPANO BCH/DEERFIELD BCH	BIKE LANE / SIDEWALK	4,844,360	-17,266	4,980,819	136,459
4407462	NORTHWEST 31ST AVENUE FROM COMMERICAL BLVD TO MCNAB ROAD	BIKE LANE / SIDEWALK	3,644,747	0	121,420	-3,523,327
2307202	NURMI DRIVE BR#865736 OVER LAS OLAS CANAL	BRIDGE REPLACEMENT	0	-109,618	45,799	45,799
4382851	NW 10TH AVE FROM NW 38TH ST TO PROSPECT RD	BIKE LANE / SIDEWALK	1,155,874	0	1,150,874	-5,000
4350881	NW 110 AVENUE FROM SAMPLE ROAD TO WILES ROAD	BIKE LANE / SIDEWALK	0	-341,850	0	0
4316651	NW 19TH STREET FROM SR-7 TO SR-845/POWERLINE ROAD	BIKE LANE / SIDEWALK	46,016	-9,001	34,484	-11,532
4366851	NW 21ST AVE FROM OAKLAND PARK BLVD. TO COMMERCIAL BLVD.	BIKE LANE / SIDEWALK	8,448,893	0	8,530,160	81,267
4317101	NW 35 AVENUE FROM N OF BROWARD BLVD TO NW 5TH PLACE	LAND SCAPING	0	-20,717	0	0
4332091	NW 44TH STREET FROM 11500 BLOCK TO PINE ISLAND ROAD	BIKE LANE / SIDEWALK	26,000	-165	0	-26,000
4369971	NW 64TH AVE FROM SUNSET STRIP TO OAK LAND PARK BLVD	SIDEWALK	0	-616	0	0
4332071	NW 9TH AVENUE FROM BROWARD BLVD. TO SOUTH OF SISTRUNK BLVD.	BIKE LANE / SIDEWALK	0	-26,668	0	0
4317171	NW NEIGHBORHOOD PHASE III FROM NW 6 ST TO NW 7 STREET	SIDEWALK	0	-4,318	9,319	9,319
4369221	NW70TH AVE/BROOKWOOD BLVD. FROM NW 57 TH ST. TO UNIVERSITY DRIVE	BIKE LANE / SIDEWALK	5,383	-317,093	0	-5,383
4329491	OLD DIXIE HWY FROM NE 13 STREET TO S END OF BRIDGE OVER MIDDLE RIVER	BIKE LANE / SIDEWALK	0	-100,027	122,701	122,701
4365441	OLD GRIFFIN ROAD FROM GRIFFIN ROAD TO US-1/FEDERAL HIGHWAY	BIKE LANE / SIDEWALK	14,015	0	5,000	-9,015
4334293	PEMBROKE PINES ANCHOR HUB	TRANSIT IMPROVEMENT	2,624,000	0	2,624,000	0
4369801	PEMBROKE ROAD FROM DOUGLAS ROAD (SW 89 AV) TO SR-817/UNIVERSITY DRIVE	PD&E/EMO STUDY	67,186	0	215,000	147,814
4419561	PEMBROKE ROAD FROM US-27 TO SW 160TH AVE	PD&E/EMO STUDY	201,786	0	0	-201,786
4316981	PETERS ROAD FROM PINE ISLAND ROAD TO SR-817 / UNIVERSITY DRIVE	BIKE LANE / SIDEWALK	50,734	0	147,730	96,996
4254172	PINE ISLAND ROAD AT NW 57TH STREET AND NW 67TH COURT	TRAFFIC SIGNALS	295,108	0	285,357	-9,751
4334282	PLANTATION/SUNRISE ANCHOR HUB	TRANSIT IMPROVEMENT	3,000,000	0	3,000,000	0
4377851	POMPANO BEACH MOBILITY SIDEWALKS	BIKE LANE / SIDEWALK	29,535	0	130,000	100,465
4359251	PROSPECT RD. FROM COMMERCIAL BLVD. TO SR-811/DIXIE HWY	BIKE LANE / SIDEWALK	518,874	0	9,340	-509,534
4351741	QUIET/SAFETY IMPVMT SFEC CROSSINGS - COUNTYWIDE	RAIL SAFETY PROJECT	299,427	0	0	-299,427

Annual Listing of Obligated Projects for Highway Section

10/29/2019

FM#	Description	Type of Work	Obligated (\$)	Deobligated (\$)	FFY 2019 TIP Programmed FFY 2019 (\$)	Difference between Programmed and Obligated (\$)
4301921	RAVENS WOOD RD. OVER DANIA CUT-OFF CANAL BRIDGE #864028	BRIDGE REPLACEMENT	0	-84,276	24,547	24,547
4331991	RAVENS WOOD RD FROM STIRLING RD TO GRIFFIN RD	BIKE LANE / SIDEWALK	0	-2,819	0	0
4407465	RIVERLAND ROAD FROM SR-7/US-441 TO BROWARD BOULEVARD	BIKE LANE / SIDEWALK	3,824,529	0	121,420	-3,703,109
4365411	ROCK ISLAND ROAD FROM SR-834/SAMPLE ROAD TO WILES ROAD	WIDEN/RESURFACE EXIST LANES	179,384	0	25,000	-154,384
2307192	ROYAL PALM DRIVE BR#865737 OVER LAS OLAS CANAL	BRIDGE REPLACEMENT	0	-98,447	60,275	60,275
4204162	SR A1A @ NORTHEAST 21ST AVENUE	SIGNING/PAVEMENT MARKINGS	333,590	0	333,590	0
4306031	SR-25/US-27FROM MIAMI-DADE/BROWARD C/L TO GRIFFIN RD	RESURFACING	0	-21,805	0	0
4377181	SR-5/US-1 FROM SE 23RD STREET TO SR-A1A/17TH STREET CAUSEWAY	LIGHTING	622	0	344,841	344,219
4400841	SR-5/US-1 FROM SE 9TH STREET TO SUNRISE BLVD	LIGHTING	10,000	-24,364	41,776	31,776
4346951	SR-5/US-1 FROM SR-834/SAMPLE ROAD TO BR/PB COUNTY LINE	BIKE LANE / SIDEWALK	385,352	0	27,615	-357,737
4295751	SR-5/US-1 FROM THE MIAMI-DADE COUNTY LINE TO SR-842/BROWARD BLVD	PTO STUDIES	15,000	0	0	-15,000
4360971	SR-5/US-1FRSR-816/OAKLAND PARK BLVD TO SR-870/COMMERCIAL BLVD	RESURFACING	0	-52,942	0	0
4400821	SR-7/US-441 FROM HALLANDALE BEACH BLVD. TO RIVERLAND RD.	LIGHTING	0	-57,248	89,734	89,734
2277741	SR-7/US-441 FROM N OF HALLANDALE BCH TO N. OF FILLMORE STREET	ADD LANES & RECONSTRUCT	42,492	-196,761	9,621	-32,871
2277751	SR-7/US-441 FROM N. OF FILLMORE TO S OF STIRLING RD	ADD LANES & RECONSTRUCT	0	-58,142	556,525	556,525
4400811	SR-7/US-441 FROM PETERS RD. TO NW 8TH STREET	LIGHTING	0	-46,332	69,804	69,804
4417721	SR-7/US-441 FROM RIVERLAND ROAD TO SOUTH OF SR-736/DAVIE BLVD	LIGHTING	5,000	0	0	-5,000
4279371	SR-7/US-441 FROM SOUTH OF SR-834/SAMPLE ROAD TO BROWARD / PB COUNTY LINE	BIKE LANE / SIDEWALK	4,551,445	0	5,176	-4,546,269
4377021	SR-7/US-441 NORTHWEST 36TH STREET TO NORTHWEST 41ST STREET	TRAFFIC SIGNALS	11,818	0	638,312	626,494
4295764	SR-7/US-441 TRANSIT CORRIDOR IMPROVEMENTS GROUP / PRIORITY 4	BIKE LANE / SIDEWALK	15,000	0	0	-15,000
4295765	SR-7/US-441 TRANSIT CORRIDOR IMPROVEMENTS GROUP / PRIORITY 5	BIKE LANE / SIDEWALK	766,066	0	0	-766,066
4279372	SR-7/US-441FROMSR-870/COMMERCIAL BLVD TO SR-834 / SAMPLE ROAD	ITS COMMUNICATION SYSTEM	0	-2,065	0	0
4377071	SR-736/DAVIE BLVD AT I-95 INTERCHANGE	TRAFFIC SIGNALS	1,251,038	-5	2,058,808	807,770
4353731	SR-810 HILLSBORO BLVD. @CSX SFRTA CROSSING 628167	RAIL SAFETY PROJECT	5,829	0	0	-5,829
4316571	SR-811/DIXIE HWY/NE 4 AVE FR SR-838/SUNRISE BLVD TO NE 26TH STREET	BIKE LANE / SIDEWALK	2,463,895	0	457,370	-2,006,525
4400861	SR-814/ATLANTIC BLVD FROM NW/SW 27TH AVENUE TO SR-A1A	LIGHTING	122,804	0	995,388	872,584
4295695	SR-816/OAKLAND PARK BLV TRANSIT & MOBILITY PROJECTS @ VARIOUS ROADWAYS	BIKE LANE / SIDEWALK	3,909,493	0	0	-3,909,493
4400881	SR-816/OAKLAND PARK BLVD FROM ATRIUM WEST TO SR-A1A	LIGHTING	12,208	0	1,844,702	1,832,494
4295691	SR-816/OAKLAND PARK BLVD FROM SAWGRASS EXPRESSWAY TO SR-A1A	URBAN CORRIDOR IMPROVEMENTS	31,443	0	0	-31,443
4287321	SR-816/OAKLAND PARK BLVD FROM EAST OF 31ST AVENUE TO EAST OF I-95	RESURFACING	0	-68,068	0	0
4320663	SR-817/UNIVERSITY DR FR SR-858/HALLANDALE BCH BLVD TO SR-834/SAMPLE RD	PRELIMINARY ENGINEERING	10,000	0	0	-10,000
4320664	SR-817/UNIVERSITY DR FROM S OF MCNAB RD TO N OF NW 78TH ST	BIKE LANE / SIDEWALK	1,722,743	-5,757	565,180	-1,157,563
4354271	SR-820/HOLLYWOOD BLV@SFRC CROSSING 628281-A	RAIL SAFETY PROJECT	6,240	0	0	-6,240
4317702	SR-820/HOLLYWOOD BLVD/PINES BLVD & SR-823/FLAMINGO RD	BIKE PATH/TRAIL	0	-1,010	0	0
4317701	SR-820/HOLLYWOOD BLVD/PINES BLVD FR SR-93/I-75 TO SR-5/US-1/YOUNG CIR	PTO STUDIES	820,394	0	0	-820,394
4376051	SR-823/FLAMINGO ROAD @ SR-820/PINES BOULEVARD	LIGHTING	1,300	0	0	-1,300
4350951	SR-824/PEMBROKE ROAD AT OLEANDER DRIVE	TRAFFIC SIGNALS	0	-168,508	0	0
4305902	SR-824/PEMBROKE ROAD FR. W. OF DIXIE HWY. TO E. OF S. 21ST AVE/NE 1ST	TRAFFIC SIGNAL UPDATE	4,350	-10	775,695	771,345
4354281	SR-824/PEMBROKE ROAD@SFRC CROSSING 628282-G	RAIL SAFETY PROJECT	5,188	0	0	-5,188

Annual Listing of Obligated Projects for Highway Section

10/29/2019

FM#	Description	Type of Work	Obligated (\$)	Deobligated (\$)	FFY 2019 TIP Programmed FFY 2019 (\$)	Difference between Programmed and Obligated (\$)
4350911	SR-834/SAMPLE ROAD AT SR-811/DIXIE HIGHWAY	TRAFFIC SIGNAL UPDATE	0	-26,626	0	0
4399101	SR-834/SAMPLE ROAD FROM MILITARY TRAIL TO I-95 NORTH BOUND EXIT RAMP	TRAFFIC SIGNAL UPDATE	72,126	0	510,611	438,485
4400761	SR-834/SAMPLE ROAD FROM NW 85TH AVENUE TO HOLIDAY SPRING BLVD.	LIGHTING	49,932	0	252,059	202,127
4353741	SR834/SAMPLE ROAD@SFRC CROSSING 628168-G	RAIL SAFETY PROJECT	4,951	0	0	-4,951
4391591	SR-838/SUNRISE BLVD @ NW 16 AVE	TRAFFIC SIGNALS	0	-255,993	133,064	133,064
4228661	SR-838/SUNRISE BLVD BRIDGE#860061 OVER MIDDLE RIVER	BRIDGE REPLACEMENT	0	-136,972	132,232	132,232
4400741	SR-838/SUNRISE BLVD FROM MOTOROLA ENTRANCE TO ANDREWS AVENUE	LIGHTING	10,000	0	1,074,205	1,064,205
4400851	SR-84 FROM SOUTHWEST 9TH AVENUE TO ANDREWS AVENUE	LIGHTING	6,000	-27,721	44,572	38,572
4378651	SR-84/MARINAMILE BLVD. WEST OF SW 15TH AVE TO EAST OF SW 15TH AVE	ADD LEFT TURN LANE(S)	94,222	0	0	-94,222
4400831	SR-842/BROWARD BLVD FROM KENTUCKY AVE. TO NORTHWEST 15TH AVE.	LIGHTING	0	-42,734	82,577	82,577
4287241	SR-842/BROWARD BOULEVARD FROM NW 15TH AVENUE TO SR-5/US-1	RESURFACING	2,618	0	41,816	39,198
4407463	SR-845/POWERLINE RD FR SR-816/OAKLAND PK BV TO SR-870/COMMERCIAL BLVD	BIKE LANE / SIDEWALK	1,229,404	0	177,894	-1,051,510
4287311	SR-845/POWERLINE RD FROM NORTH OF NW 19TH ST. TO NW 29TH ST	RESURFACING	412,924	0	0	-412,924
4353561	SR-845/POWERLINE RD @ SFRC CROSSING 628187-L	RAIL SAFETY PROJECT	5,153	0	0	-5,153
4400771	SR-845/POWERLINE ROAD FROM MCNAB RD. TO WEST DRIVE	LIGHTING	5,669	0	1,751,396	1,745,727
4287251	SR-848/ STIRLING RD FROM E OF UNIVERSITY DR. TO EAST OF SR-7/US-441	RESURFACING	4,058	-77,518	82,414	78,356
4361241	SR-848/STIRLING ROAD @ I-95/SR-9 INTERCHANGE	LIGHTING	0	-45,535	67,093	67,093
4361111	SR-858/HALLANDALE BCH BLVD E OF RR XING #628290-Y TO W OF ANSIN BLVD	ADD RIGHT TURN LANE(S)	107,557	0	2,704,058	2,596,501
4287331	SR-858/HALLANDALE BEACH BLVD FROM E OF SR-7 TO W OF LAKE SHORE DRIVE	RESURFACING	67,372	-6,591	0	-67,372
4370001	SR-858/HALLANDALE BEACH BLVD. CSXR/RXING #628290Y, R/RMP 1021.60	RAIL SAFETY PROJECT	17,495	0	0	-17,495
4270042	SR-870/COMMERCIAL BLVD @ ROCK ISLAND ROAD	INTERSECTION IMPROVEMENT	0	-258	0	0
4353551	SR-870/COMMERCIAL BLVD @ SFRC CROSSING 628186-E	RAIL SAFETY PROJECT	5,636	0	0	-5,636
4400871	SR-870/COMMERCIAL BLVD FROM NW 70TH AVENUE TO SR-A1A	LIGHTING	10,000	0	1,041,586	1,031,586
4363031	SR-9/I-95 @ SR-824/PEMBROKE ROAD	ADD TURN LANE(S)	158,034	0	2,202,237	2,044,203
4355141	SR-9/I-95 @ SUNRISE BLVD. INTERCHANGE IMPROVEMENT	INTERCHANGE IMPROVEMENT	11,082	0	0	-11,082
4331088	SR-9/I-95 FR MIAMI-DADE/BROWARD COUNTY LINE TO PALM BEACH COUNTY LINE	PRELIM ENG FOR FUTURE CAPACITY	1,204,191	0	250,000	-954,191
4331085	SR-9/I-95 FR N. OF SR-870/COMMERCIAL BLVD. TO SR-869/SW 10TH STREET	ADD SPECIAL USE LANE	7,180,133	0	0	-7,180,133
4309321	SR-9/I-95 FR N. OF SW 10TH ST TO S. OF HILLSBORO BLVD.	INTERCHANGE IMPROVEMENT	63,857	0	0	-63,857
4331084	SR-9/I-95 FR S. OF SR-842/BROWARD BLVD TO N. OF SR-870/COMMERCIAL BLVD	ADD SPECIAL USE LANE	129,279	-1,311	0	-129,279
4331086.00	SR-9/I-95 FROM S. OF SW 10TH STREET TO BROWARD/PALM BEACH COUNTY LINE	ADD SPECIAL USE LANE	11,548,283	0	1,508,406	-10,039,877
4379941	SR-9/I-95 FROM MIAMI-DADE COUNTY LINE TO NORTH OF BROWARD BLVD.	SIGNING / PAVEMENT MARKINGS	936,923	0	0	-936,923
4293651	SR-9/I-95FRSR-858/HALLANDALE BLVD TO SR-820 / HOLLYWOOD BLVD	LIGHTING	0	-268,743	0	0
4349011	SR-93/I-75 @ INDIAN TRACE INTERCHANGE	LIGHTING	181,802	0	0	-181,802
4307637	SR-93/I-75 FR MIAMI-DADE/BROWARD CL TO I-595	INSPECT CONSTRUCTION PROJECTS.	55,884	0	8,579	-47,305
4416681	SR-93/I-75 FROM I-595 TO WEST OF US-27	RESURFACING	961,282	0	652,938	-308,344
4378321	SR-93/I-75 FROM MIAMI-DADE COUNTY LINE TO SHERIDAN STREET	RESURFACING	1,274,450	0	13,994,407	12,719,957
4307632	SR-93/I-75 FROM N OF HEFT, BR/DADE CL TO I-595	PRELIMENG FOR FUTURE CAPACITY	250,330	0	0	-250,330
4378322	SR-93/I-75 FROM SHERIDAN STREET TO SOUTH OF I-595	RESURFACING	1,565,722	0	1,575,723	10,001
4151521	SR-93/I-75 INTERCHNG @ SR-820 PINES BLVD FROM N OF MIRAMAR PKWY TO N OF PIN	INTERCHANGE - ADD LANES	5,763,255	0	5,600,155	-163,100

Annual Listing of Obligated Projects for Highway Section

10/29/2019

FM#	Description	Type of Work	Obligated (\$)	Deobligated (\$)	FFY 2019 TIP Programmed FFY 2019 (\$)	Difference between Programmed and Obligated (\$)
4217073	SR-93/I-75 ML SYSTEM FR MIAMI-DADE/BROWARD CL TO S. OF MIRAMAR PARKWAY	ADD SPECIAL USE LANE	3,379,202	0	68,660	-3,310,542
4217076	SR-93/I-75 ML SYSTEM FROM N OF GRIFFIN ROAD TO I-595	ADD SPECIAL USE LANE	484,942	0	0	-484,942
4217074	SR-93/I-75 ML SYSTEM FROM S OF MIRAMAR PKWY INTG TO S OF SHERIDAN ST	ADD SPECIAL USE LANE	82,418	0	0	-82,418
4217075	SR-93/I-75 ML SYSTEM FROM S OF SHERIDAN ST INTRG TO N OF GRIFFIN ROAD	ADD SPECIAL USE LANE	288,994	0	0	-288,994
4400731	SR-A1A FROM SEBASTIAN STREET TO SOUTHEAST 13TH STREET	LIGHTING	20,000	-47,882	1,270,843	1,250,843
4305951	SR-A1A/OCEAN DRIVE FROM 3RD STREET TO PALM BEACH COUNTY LINE	RESURFACING	0	-14,807	0	0
4323231	SR-A1A/S OCEAN DR FROM MONROE STREET TO SHERIDAN STREET	RESURFACING	92,100	0	0	-92,100
4400721	SR-A1A/SE 17 ST/SEABREEZE BLVD FROM MIAMI RD. TO HARBOR DR.	LIGHTING	11,466	0	563,731	552,265
4234691	SUNRISE KEY BLVD BRIDGE # 865725 OVER KAREN CANAL	BRIDGE REPLACEMENT	0	-1,486	765	765
4316661	SUNSET STRIP FROM NOBHILL ROAD TO SR-838/SUNRISE BLVD	BIKE LANE / SIDEWALK	7,292	-69,181	0	-7,292
4381231	SUNSET STRIP FROM NW 109 AVE TO NOB HILL ROAD	BIKE LANE / SIDEWALK	217,727	0	346,252	128,525
4399931	SW 148 AVE FROM SW 52ND DR TO SW 48TH CT/BASS CREEK RD	SIDEWALK	252,000	0	0	-252,000
4415791	SW 184TH AVE/MIRAMAR PKWY FROM BASS CREEK ROAD TO SW 172ND AVE	BIKE PATH/TRAIL	212,180	0	0	-212,180
4317571	SW 30TH AVENUE FROM GRIFFIN ROAD TO SW 45TH STREET	ADD LANES & RECONSTRUCT	0	-3,091	0	0
4317151	SW 36 AVENUE FROM 600' N OF MCNAB RD TO W PALM AIRE DRIVE	SIDEWALK	0	-948	0	0
4361961	SW 40TH AVENUE FROM STIRLING ROAD TO GRIFFIN ROAD	BIKE LANE / SIDEWALK	161,381	0	20,000	-141,381
4378661	SW 4TH AVE FROM S. OF SW 28TH ST TO N OF SW 28TH ST.	TRAFFIC SIGNALS	116,629	0	2,148	-114,481
4378301	TURTLE CREEK DRIVE (VARIOUS LOCATIONS)	BIKE LANE / SIDEWALK	122,324	0	40,000	-82,324
4317562	UNIVERSITY DR FROM SR-834/SAMPLE RD TO NW 40TH ST	BIKE LANE / SIDEWALK	300,188	0	225,000	-75,188
4317561	UNIVERSITY DRIVE FROM NW 40TH ST TO SAWGRASS EXPRESSWAY	ADD LANES & RECONSTRUCT	74,868	-13,213	30,000	-44,868
4399941	WESTON RD FROM INDIAN TRACE BLVD TO SR-84	BIKE LANE / SIDEWALK	849,117	0	0	-849,117
4093542	I-95/I-595 EXPRESS LANES DIRECT CONNECT, I-95 FROM STIRLING TO BROWARD BLVD	INTERCHANGE - ADD LANES	0	0	1,141,080	1,141,080
4317703	WASHINGTON STREET & 72 AVENUE - MOBILITY IMPROVEMENTS	BIKE LANE/SIDEWALK	0	0	10,000	10,000
4369621	SR-9/I-95 @ COPANS RD FROM S OF NB EXIT RAMP TO N OF SB TO WB EXIT RAMP	INTERCHANGE JUSTIFICA/MODIFICA	0	0	924,000	924,000
4377182	SR-5/US-1 LIGHTING RETROFIT INTERSECTIONS	LIGHTING	0	0	363,684	363,684
4399091	SR-845/POWERLINE RD FROM N OF SR-810/HILLSBORO BLVD TO PB COUNTY LINE	LIGHTING	0	0	193,802	193,802
4399111	SR-820/HOLLYWOOD BLVD AT SR-9/I-95 INTERCHANGE AND SOUTH 28TH AVENUE	INTERCHANGE IMPROVEMENT	0	0	470,000	470,000
4399391	SR-25/US-27 @ BOAT RAMPS	ADD SPECIAL USE LANE	0	0	156,922	156,922
4400751	SR-817/UNIVERSITY DRIVE FROM RIVERSIDE DRIVE TO SAMPLE ROAD	LIGHTING	0	0	915,781	915,781
4417231	SR-9/I-95 NORTHBOUND OFF-RAMP TO EASTBOUND I-595	ADD LANES & REHABILITATE PVMNT	0	0	288,722	288,722
4417741	SR-817/UNIVERSITY DRIVE AT JOHNSON STREET	WIDEN/RESURFACE EXIST LANES	0	0	96,591	96,591
4417951	SR-25/US-27 FROM GRIFFIN ROAD TO TRUCK STOP	LIGHTING	0	0	115,507	115,507
4417961	SR-845/POWERLINE ROAD AT NW 13TH STREET	LIGHTING	0	0	57,248	57,248
Total			134,854,721	-6,306,101	171,618,660	36,763,939

3.2 By Phases and Funding Sources

FLORIDA DEPARTMENT OF TRANSPORTATION
OFFICE OF WORK PROGRAM
ANNUAL OBLIGATIONS REPORT
=====

HIGHWAYS
=====

DATE RUN: 10/01/2019
TIME RUN: 10.26.50
MBROBLTP

ITEM NUMBER:227774 1	PROJECT DESCRIPTION:SR-7/US-441 FROM N OF HALLANDALE BCH TO N. OF FILLMORE STREET	*NON-SIS*
DISTRICT:04	COUNTY:BROWARD	
ROADWAY ID:86100000	PROJECT LENGTH: 1.786MI	TYPE OF WORK:ADD LANES & RECONSTRUCT LANES EXIST/IMPROVED/ADDED: 2/ 2/ 1
FUND CODE	2019	
<hr/>		
PHASE: CONSTRUCTION / RESPONSIBLE AGENCY: MANAGED BY FDOT		
SA	42,492	
SU	-196,761	
TOTAL 227774 1	-154,269	
TOTAL 227774 1	-154,269	

ITEM NUMBER:227775 1	PROJECT DESCRIPTION:SR-7/US-441 FROM N. OF FILLMORE TO S OF STIRLING RD	*NON-SIS*
DISTRICT:04	COUNTY:BROWARD	
ROADWAY ID:86100000	PROJECT LENGTH: 2.083MI	TYPE OF WORK:ADD LANES & RECONSTRUCT LANES EXIST/IMPROVED/ADDED: 3/ 0/ 3
FUND CODE	2019	
<hr/>		
PHASE: RIGHT OF WAY / RESPONSIBLE AGENCY: MANAGED BY FDOT		
SU	-19,803	
PHASE: CONSTRUCTION / RESPONSIBLE AGENCY: MANAGED BY FDOT		
SU	-38,339	
TOTAL 227775 1	-58,142	
TOTAL 227775 1	-58,142	

ITEM NUMBER:230717 2	PROJECT DESCRIPTION:FIESTA WAY BRIDGE# 865735 OVER LAS OLAS CANAL	*NON-SIS*
DISTRICT:04	COUNTY:BROWARD	
ROADWAY ID:86000020	PROJECT LENGTH: .032MI	TYPE OF WORK:BRIDGE REPLACEMENT LANES EXIST/IMPROVED/ADDED: 2/ 2/ 0
FUND CODE	2019	
<hr/>		
PHASE: CONSTRUCTION / RESPONSIBLE AGENCY: MANAGED BY FDOT		
EB	101	
SA	-40,010	
PHASE: GRANTS AND MISCELLANEOUS / RESPONSIBLE AGENCY: MANAGED BY FDOT		
EB	-637	
TOTAL 230717 2	-40,546	
TOTAL 230717 2	-40,546	

ITEM NUMBER:230718 2	PROJECT DESCRIPTION:ISLE OF VENICE BR#865734 OVER LAS OLAS CANAL	*NON-SIS*
DISTRICT:04	COUNTY:BROWARD	
ROADWAY ID:86000040	PROJECT LENGTH: .032MI	TYPE OF WORK:BRIDGE REPLACEMENT LANES EXIST/IMPROVED/ADDED: 2/ 2/ 0
FUND CODE	2019	
<hr/>		
PHASE: RIGHT OF WAY / RESPONSIBLE AGENCY: MANAGED BY FDOT		
SA	18,922	
PHASE: CONSTRUCTION / RESPONSIBLE AGENCY: MANAGED BY FDOT		
BRTZ	-52,298	
SA	-37,133	

FLORIDA DEPARTMENT OF TRANSPORTATION
OFFICE OF WORK PROGRAM
ANNUAL OBLIGATIONS REPORT
=====

HIGHWAYS
=====

PHASE: GRANTS AND MISCELLANEOUS / RESPONSIBLE AGENCY: MANAGED BY FDOT
EB -562
TOTAL 230718 2 -71,071
TOTAL 230718 2 -71,071

ITEM NUMBER:230719 2 PROJECT DESCRIPTION:ROYAL PALM DRIVE BR#865737 OVER LAS OLAS CANAL *NON-SIS*
DISTRICT:04 COUNTY:BROWARD TYPE OF WORK:BRIDGE REPLACEMENT
ROADWAY ID:86000044 PROJECT LENGTH: .032MI LANES EXIST/IMPROVED/ADDED: 2/ 2/ 0

FUND CODE 2019

PHASE: CONSTRUCTION / RESPONSIBLE AGENCY: MANAGED BY FDOT
BRTZ -60,216
SA -37,669
PHASE: GRANTS AND MISCELLANEOUS / RESPONSIBLE AGENCY: MANAGED BY FDOT
EB -562
TOTAL 230719 2 -98,447
TOTAL 230719 2 -98,447

ITEM NUMBER:230720 2 PROJECT DESCRIPTION:NURMI DRIVE BR#865736 OVER LAS OLAS CANAL *NON-SIS*
DISTRICT:04 COUNTY:BROWARD TYPE OF WORK:BRIDGE REPLACEMENT
ROADWAY ID:86000207 PROJECT LENGTH: .032MI LANES EXIST/IMPROVED/ADDED: 2/ 2/ 0

FUND CODE 2019

PHASE: CONSTRUCTION / RESPONSIBLE AGENCY: MANAGED BY FDOT
BRTZ -60,284
SA -46,015
SU -2,757
PHASE: GRANTS AND MISCELLANEOUS / RESPONSIBLE AGENCY: MANAGED BY FDOT
EB -562
TOTAL 230720 2 -109,618
TOTAL 230720 2 -109,618

ITEM NUMBER:230724 1 PROJECT DESCRIPTION:ANDREWS AVE EXT FROM POMPANO PARK PLACE TO S. OF ATLANTIC BLVD *NON-SIS*
DISTRICT:04 COUNTY:BROWARD TYPE OF WORK:ADD LANES & RECONSTRUCT
ROADWAY ID:86033504 PROJECT LENGTH: .360MI LANES EXIST/IMPROVED/ADDED: 2/ 0/ 2

FUND CODE 2019

PHASE: RIGHT OF WAY / RESPONSIBLE AGENCY: MANAGED BY FDOT
SA -1,577
SU -261,631
PHASE: CONSTRUCTION / RESPONSIBLE AGENCY: MANAGED BY FDOT
SA -460
TOTAL 230724 1 -263,668
TOTAL 230724 1 -263,668

FLORIDA DEPARTMENT OF TRANSPORTATION
OFFICE OF WORK PROGRAM
ANNUAL OBLIGATIONS REPORT
=====

HIGHWAYS
=====

ITEM NUMBER:230730 1	PROJECT DESCRIPTION:ANDREWS AVE EXT FROM NW 18TH STREET TO COPANS RD	*NON-SIS*
DISTRICT:04	COUNTY:BROWARD	
ROADWAY ID:86033505	PROJECT LENGTH: .501MI	TYPE OF WORK:ADD LANES & RECONSTRUCT LANES EXIST/IMPROVED/ADDED: 2/ 0/ 2
FUND CODE	2019	
PHASE: RAILROAD AND UTILITIES / RESPONSIBLE AGENCY: MANAGED BY FDOT		
SU		-1,085
TOTAL 230730 1		-1,085
TOTAL 230730 1		-1,085

ITEM NUMBER:415152 1	PROJECT DESCRIPTION:SR-93/I-75 INTERCHNG @SR-820/PINES BLVD F N OF MIRAMAR PKWY T N OF PIN	*SIS*
DISTRICT:04	COUNTY:BROWARD	
ROADWAY ID:86075000	PROJECT LENGTH: 3.072MI	TYPE OF WORK:INTERCHANGE - ADD LANES LANES EXIST/IMPROVED/ADDED: 8/ 4/ 1
FUND CODE	2019	
PHASE: PRELIMINARY ENGINEERING / RESPONSIBLE AGENCY: MANAGED BY FDOT		
NFP		4,228,610
SA		1,534,645
TOTAL 415152 1		5,763,255
TOTAL 415152 1		5,763,255

ITEM NUMBER:420416 2	PROJECT DESCRIPTION:SR 1A @ NORTHEAST 21ST AVENUE	*NON-SIS*
DISTRICT:04	COUNTY:BROWARD	
ROADWAY ID:86050000	PROJECT LENGTH: .010MI	TYPE OF WORK:SIGNING/PAVEMENT MARKINGS LANES EXIST/IMPROVED/ADDED: 2/ 2/ 0
FUND CODE	2019	
PHASE: CONSTRUCTION / RESPONSIBLE AGENCY: MANAGED BY CITY OF DEERFIELD BEACH		
REPE		315,147
PHASE: CONSTRUCTION / RESPONSIBLE AGENCY: MANAGED BY FDOT		
REPE		18,443
TOTAL 420416 2		333,590
TOTAL 420416 2		333,590

ITEM NUMBER:420809 3	PROJECT DESCRIPTION:I-595/SR-862/ P3 FROM E. OF I-75 TO W. OF I-95	*SIS*
DISTRICT:04	COUNTY:BROWARD	
ROADWAY ID:86095000	PROJECT LENGTH: 9.815MI	TYPE OF WORK:ADD LANES & RECONSTRUCT LANES EXIST/IMPROVED/ADDED: 5/ 5/ 2
FUND CODE	2019	
PHASE: CONSTRUCTION / RESPONSIBLE AGENCY: MANAGED BY FDOT		
SA		101,575
TOTAL 420809 3		101,575
TOTAL 420809 3		101,575

FLORIDA DEPARTMENT OF TRANSPORTATION
OFFICE OF WORK PROGRAM
ANNUAL OBLIGATIONS REPORT
=====

HIGHWAYS
=====

ITEM NUMBER:421707 3 PROJECT DESCRIPTION:SR-93/I-75 ML SYSTEM FR MIAMI-DADE/BROWARD CL TO S. OF MIRAMAR PARKWAY *SIS*
DISTRICT:04 COUNTY:BROWARD TYPE OF WORK:ADD SPECIAL USE LANE
ROADWAY ID:86075000 PROJECT LENGTH: 1.080MI LANES EXIST/IMPROVED/ADDED: 4/ 4/ 2

FUND CODE	2019
PHASE: CONSTRUCTION / RESPONSIBLE AGENCY: MANAGED BY FDOT	
NHPP	3,379,202
TOTAL 421707 3	3,379,202
TOTAL 421707 3	3,379,202

ITEM NUMBER:421707 4 PROJECT DESCRIPTION:SR-93/I-75 ML SYSTEM FR S OF MIRAMAR PKWY INTG TO S OF SHERIDAN ST *SIS*
DISTRICT:04 COUNTY:BROWARD TYPE OF WORK:ADD SPECIAL USE LANE
ROADWAY ID:86075000 PROJECT LENGTH: 3.565MI LANES EXIST/IMPROVED/ADDED: 8/ 8/ 2

FUND CODE	2019
PHASE: CONSTRUCTION / RESPONSIBLE AGENCY: MANAGED BY FDOT	
NHPP	82,418
TOTAL 421707 4	82,418
TOTAL 421707 4	82,418

ITEM NUMBER:421707 5 PROJECT DESCRIPTION:SR-93/I-75 ML SYSTEM FR S OF SHERIDAN ST INTRG TO N OF GRIFFIN ROAD *SIS*
DISTRICT:04 COUNTY:BROWARD TYPE OF WORK:ADD SPECIAL USE LANE
ROADWAY ID:86075000 PROJECT LENGTH: 3.699MI LANES EXIST/IMPROVED/ADDED: 8/ 8/ 2

FUND CODE	2019
PHASE: CONSTRUCTION / RESPONSIBLE AGENCY: MANAGED BY FDOT	
NHPP	288,994
TOTAL 421707 5	288,994
TOTAL 421707 5	288,994

ITEM NUMBER:421707 6 PROJECT DESCRIPTION:SR-93/I-75 ML SYSTEM FR N OF GRIFFIN ROAD TO I-595 *SIS*
DISTRICT:04 COUNTY:BROWARD TYPE OF WORK:ADD SPECIAL USE LANE
ROADWAY ID:86075000 PROJECT LENGTH: 3.650MI LANES EXIST/IMPROVED/ADDED: 9/ 9/ 2

FUND CODE	2019
PHASE: CONSTRUCTION / RESPONSIBLE AGENCY: MANAGED BY FDOT	
NHPP	484,942
TOTAL 421707 6	484,942
TOTAL 421707 6	484,942

FLORIDA DEPARTMENT OF TRANSPORTATION
OFFICE OF WORK PROGRAM
ANNUAL OBLIGATIONS REPORT
=====

HIGHWAYS
=====

ITEM NUMBER:422796 1 PROJECT DESCRIPTION:I-95/EXPRESS/HOT LNS FROM DADE/BROWARD CO LINE TO I-595/BROWARD P& R L *SIS*
DISTRICT:04 COUNTY:BROWARD TYPE OF WORK:ADD SPECIAL USE LANE
ROADWAY ID:86070000 PROJECT LENGTH: 7.700MI LANES EXIST/IMPROVED/ADDED:10/10/ 2

FUND CODE	2019
PHASE: CONSTRUCTION / RESPONSIBLE AGENCY: MANAGED BY FDOT	
SA	-656,463
TOTAL 422796 1	-656,463
TOTAL 422796 1	-656,463

ITEM NUMBER:422866 1 PROJECT DESCRIPTION:SR-838/SUNRISE BLVD BRIDGE#860061 OVER MIDDLE RIVER *NON-SIS*
DISTRICT:04 COUNTY:BROWARD TYPE OF WORK:BRIDGE REPLACEMENT
ROADWAY ID:86005000 PROJECT LENGTH: .181MI LANES EXIST/IMPROVED/ADDED: 6/ 6/ 0

FUND CODE	2019
PHASE: CONSTRUCTION / RESPONSIBLE AGENCY: MANAGED BY FDOT	
CM	-1,690
SABR	-135,282
TOTAL 422866 1	-136,972
TOTAL 422866 1	-136,972

ITEM NUMBER:423469 1 PROJECT DESCRIPTION:SUNRISE KEY BLVD BRIDGE# 865725 OVER KAREN CANAL *NON-SIS*
DISTRICT:04 COUNTY:BROWARD TYPE OF WORK:BRIDGE REPLACEMENT
ROADWAY ID:86000000 PROJECT LENGTH: .067MI LANES EXIST/IMPROVED/ADDED: 2/ 0/ 0

FUND CODE	2019
PHASE: CONSTRUCTION / RESPONSIBLE AGENCY: MANAGED BY FDOT	
BRTZ	-721
EB	-765
TOTAL 423469 1	-1,486
TOTAL 423469 1	-1,486

ITEM NUMBER:425417 2 PROJECT DESCRIPTION:PINE ISLAND ROAD AT NW 57TH STREET AND NW 67TH COURT *NON-SIS*
DISTRICT:04 COUNTY:BROWARD TYPE OF WORK:TRAFFIC SIGNALS
ROADWAY ID:86000045 PROJECT LENGTH: .727MI LANES EXIST/IMPROVED/ADDED: 3/ 3/ 0

FUND CODE	2019
PHASE: CONSTRUCTION / RESPONSIBLE AGENCY: MANAGED BY CITY OF TAMARAC	
REPE	272,608
PHASE: CONSTRUCTION / RESPONSIBLE AGENCY: MANAGED BY FDOT	
REPE	22,500
TOTAL 425417 2	295,108
TOTAL 425417 2	295,108

FLORIDA DEPARTMENT OF TRANSPORTATION
OFFICE OF WORK PROGRAM
ANNUAL OBLIGATIONS REPORT
=====

HIGHWAYS
=====

ITEM NUMBER:427004 2 PROJECT DESCRIPTION:SR-870/COMMERCIAL BL @ ROCK ISLAND ROAD *NON-SIS*
DISTRICT:04 COUNTY:BROWARD TYPE OF WORK:INTERSECTION IMPROVEMENT
ROADWAY ID:86014000 PROJECT LENGTH: .060MI LANES EXIST/IMPROVED/ADDED: 6/ 0/ 0

FUND CODE	2019

PHASE: CONSTRUCTION / RESPONSIBLE AGENCY: MANAGED BY FDOT	
SA	-258
TOTAL 427004 2	-258
TOTAL 427004 2	-258

ITEM NUMBER:427937 1 PROJECT DESCRIPTION:SR-7/US-441 FROM SOUTH OF SR-834/SAMPLE ROAD TO BROWARD/PB COUNTYLINE *NON-SIS*
DISTRICT:04 COUNTY:BROWARD TYPE OF WORK:BIKE LANE/SIDEWALK
ROADWAY ID:86100000 PROJECT LENGTH: 4.171MI LANES EXIST/IMPROVED/ADDED: 6/ 0/ 0

FUND CODE	2019

PHASE: CONSTRUCTION / RESPONSIBLE AGENCY: MANAGED BY FDOT	
SA	22,986
SU	4,528,459
TOTAL 427937 1	4,551,445
TOTAL 427937 1	4,551,445

ITEM NUMBER:427937 2 PROJECT DESCRIPTION:SR-7/US-441 FROM SR-870/COMMERCIAL BOULEVARD TO SR-834/SAMPLE ROAD *NON-SIS*
DISTRICT:04 COUNTY:BROWARD TYPE OF WORK:ITS COMMUNICATION SYSTEM
ROADWAY ID:86100000 PROJECT LENGTH: 5.626MI LANES EXIST/IMPROVED/ADDED: 6/ 0/ 0

FUND CODE	2019

PHASE: CONSTRUCTION / RESPONSIBLE AGENCY: MANAGED BY FDOT	
HSP	-805
SA	-1,260
TOTAL 427937 2	-2,065
TOTAL 427937 2	-2,065

ITEM NUMBER:428724 1 PROJECT DESCRIPTION:SR-842/BROWARD BOULEVARD FROM NW 15TH AVENUE TO SR-5/US-1 *NON-SIS*
DISTRICT:04 COUNTY:BROWARD TYPE OF WORK:RESURFACING
ROADWAY ID:86006000 PROJECT LENGTH: 1.562MI LANES EXIST/IMPROVED/ADDED: 6/ 6/ 0

FUND CODE	2019

PHASE: CONSTRUCTION / RESPONSIBLE AGENCY: MANAGED BY FDOT	
SA	2,618
TOTAL 428724 1	2,618
TOTAL 428724 1	2,618

ITEM NUMBER:428725 1 PROJECT DESCRIPTION:SR-848/ STIRLING RD FROM E OF UNIVERSITY DR. TO EAST OF SR-7/US-441 *NON-SIS*
DISTRICT:04 COUNTY:BROWARD TYPE OF WORK:RESURFACING
ROADWAY ID:86016000 PROJECT LENGTH: 3.132MI LANES EXIST/IMPROVED/ADDED: 6/ 6/ 0

FUND CODE	2019

PHASE: CONSTRUCTION / RESPONSIBLE AGENCY: MANAGED BY FDOT	
HSP	-52,745
SA	-24,773

FLORIDA DEPARTMENT OF TRANSPORTATION
OFFICE OF WORK PROGRAM
ANNUAL OBLIGATIONS REPORT
=====

HIGHWAYS
=====

PHASE: GRANTS AND MISCELLANEOUS / RESPONSIBLE AGENCY: MANAGED BY FDOT
SA 4,058
TOTAL 428725 1 -73,460
TOTAL 428725 1 -73,460

ITEM NUMBER:428731 1 PROJECT DESCRIPTION:SR-845/POWERLINE RD FROM NORTH OF NW 19TH ST. TO NW 29TH ST *NON-SIS*
DISTRICT:04 COUNTY:BROWARD TYPE OF WORK:RESURFACING
ROADWAY ID:86065000 PROJECT LENGTH: .569MI LANES EXIST/IMPROVED/ADDED: 6/ 6/ 0

FUND CODE 2019

PHASE: CONSTRUCTION / RESPONSIBLE AGENCY: MANAGED BY FDOT
SA 412,924
TOTAL 428731 1 412,924
TOTAL 428731 1 412,924

ITEM NUMBER:428732 1 PROJECT DESCRIPTION:SR-816/OAKLAND PARK BLVD FROM EAST OF 31ST AVENUE TO EAST OF I-95 *NON-SIS*
DISTRICT:04 COUNTY:BROWARD TYPE OF WORK:RESURFACING
ROADWAY ID:86090000 PROJECT LENGTH: 1.830MI LANES EXIST/IMPROVED/ADDED: 6/ 6/ 0

FUND CODE 2019

PHASE: CONSTRUCTION / RESPONSIBLE AGENCY: MANAGED BY FDOT
EB -2,739
SA -65,329
TOTAL 428732 1 -68,068
TOTAL 428732 1 -68,068

ITEM NUMBER:428733 1 PROJECT DESCRIPTION:SR-858/HALLANDALE BEACH BLVD FROM E OF SR-7 TO W OF LAKESHORE DRIVE *NON-SIS*
DISTRICT:04 COUNTY:BROWARD TYPE OF WORK:RESURFACING
ROADWAY ID:86200000 PROJECT LENGTH: 1.946MI LANES EXIST/IMPROVED/ADDED: 4/ 4/ 0

FUND CODE 2019

PHASE: CONSTRUCTION / RESPONSIBLE AGENCY: MANAGED BY FDOT
NHRE -6,591
SA 67,372
TOTAL 428733 1 60,781
TOTAL 428733 1 60,781

ITEM NUMBER:429365 1 PROJECT DESCRIPTION:SR-9/I-95 FR SR-858/HALLANDALE BLVD TO SR-820/HOLLYWOOD BLVD *SIS*
DISTRICT:04 COUNTY:BROWARD TYPE OF WORK:LIGHTING
ROADWAY ID:86070000 PROJECT LENGTH: 2.452MI LANES EXIST/IMPROVED/ADDED:10/ 0/ 0

FUND CODE 2019

PHASE: CONSTRUCTION / RESPONSIBLE AGENCY: MANAGED BY FDOT
HSP -196,213
NHPP -1,721
SA -70,809
TOTAL 429365 1 -268,743
TOTAL 429365 1 -268,743

FLORIDA DEPARTMENT OF TRANSPORTATION
OFFICE OF WORK PROGRAM
ANNUAL OBLIGATIONS REPORT
=====

BROWARD MPO

HIGHWAYS
=====

ITEM NUMBER:429569 1 PROJECT DESCRIPTION:SR-816/OAKLAND PARK BLVD FROM SAWGRASS EXPRESSWAY TO SR-A1A *NON-SIS*
DISTRICT:04 COUNTY:BROWARD TYPE OF WORK:URBAN CORRIDOR IMPROVEMENTS
ROADWAY ID:86090000 PROJECT LENGTH: 13.611MI LANES EXIST/IMPROVED/ADDED: 6/ 0/ 0

FUND CODE	2019
PHASE: PRELIMINARY ENGINEERING / RESPONSIBLE AGENCY: MANAGED BY FDOT	
SA	31,443
TOTAL 429569 1	31,443
TOTAL 429569 1	31,443

ITEM NUMBER:429569 5 PROJECT DESCRIPTION:SR-816/OAKLAND PARK BLV TRANSIT & MOBILITY PROJECTS @ VARIOUS ROADWAYS *NON-SIS*
DISTRICT:04 COUNTY:BROWARD TYPE OF WORK:BIKE LANE/SIDEWALK
ROADWAY ID:86000499 PROJECT LENGTH: 6.738MI LANES EXIST/IMPROVED/ADDED: 2/ 2/ 0

FUND CODE	2019
PHASE: CONSTRUCTION / RESPONSIBLE AGENCY: MANAGED BY FDOT	
SU	3,909,493
TOTAL 429569 5	3,909,493
TOTAL 429569 5	3,909,493

ITEM NUMBER:429576 4 PROJECT DESCRIPTION:SR-7/US-441 TRANSIT CORRIDOR IMPROVEMENTS GROUP/PRIORITY 4 *NON-SIS*
DISTRICT:04 COUNTY:BROWARD TYPE OF WORK:BIKE LANE/SIDEWALK
ROADWAY ID:86518500 PROJECT LENGTH: 2.182MI LANES EXIST/IMPROVED/ADDED: 3/ 3/ 0

FUND CODE	2019
PHASE: PRELIMINARY ENGINEERING / RESPONSIBLE AGENCY: MANAGED BY FDOT	
SU	15,000
TOTAL 429576 4	15,000
TOTAL 429576 4	15,000

ITEM NUMBER:429576 5 PROJECT DESCRIPTION:SR-7/US-441 TRANSIT CORRIDOR IMPROVEMENTS GROUP/PRIORITY 5 *NON-SIS*
DISTRICT:04 COUNTY:BROWARD TYPE OF WORK:BIKE LANE/SIDEWALK
ROADWAY ID:86000446 PROJECT LENGTH: 1.069MI LANES EXIST/IMPROVED/ADDED: 2/ 2/ 0

FUND CODE	2019
PHASE: PRELIMINARY ENGINEERING / RESPONSIBLE AGENCY: MANAGED BY FDOT	
SU	766,066
TOTAL 429576 5	766,066
TOTAL 429576 5	766,066

ITEM NUMBER:430192 1 PROJECT DESCRIPTION:RAVENSWOOD RD. OVER DANIA CUT-OFF CANAL BRIDGE #864028 *NON-SIS*
DISTRICT:04 COUNTY:BROWARD TYPE OF WORK:BRIDGE REPLACEMENT
ROADWAY ID:86000118 PROJECT LENGTH: .284MI LANES EXIST/IMPROVED/ADDED: 2/ 0/ 0

FUND CODE	2019
PHASE: CONSTRUCTION / RESPONSIBLE AGENCY: MANAGED BY FDOT	
SA	-66,800

FLORIDA DEPARTMENT OF TRANSPORTATION
OFFICE OF WORK PROGRAM
ANNUAL OBLIGATIONS REPORT
=====

HIGHWAYS
=====

SABR
TOTAL 430192 1 -17,476
TOTAL 430192 1 -84,276
TOTAL 430192 1 -84,276

ITEM NUMBER:430590 2 PROJECT DESCRIPTION:SR-824/PEMBROKE ROAD FR. W. OF DIXIE HWY. TO E. OF S. 21ST AVE/NE 1ST *NON-SIS*
DISTRICT:04 COUNTY:BROWARD TYPE OF WORK:TRAFFIC SIGNAL UPDATE
ROADWAY ID:86018000 PROJECT LENGTH: .041MI LANES EXIST/IMPROVED/ADDED: 2/ 2/ 0

FUND CODE 2019
PHASE: CONSTRUCTION / RESPONSIBLE AGENCY: MANAGED BY FDOT
HSP 4,350
SA -10
TOTAL 430590 2 4,340
TOTAL 430590 2 4,340

ITEM NUMBER:430595 1 PROJECT DESCRIPTION:SR-A1A/OCEAN DRIVE FROM 3RD STREET TO PALM BEACH COUNTYLINE *NON-SIS*
DISTRICT:04 COUNTY:BROWARD TYPE OF WORK:RESURFACING
ROADWAY ID:86050000 PROJECT LENGTH: .700MI LANES EXIST/IMPROVED/ADDED: 2/ 2/ 0

FUND CODE 2019
PHASE: CONSTRUCTION / RESPONSIBLE AGENCY: MANAGED BY FDOT
SA -14,807
TOTAL 430595 1 -14,807
TOTAL 430595 1 -14,807

ITEM NUMBER:430603 1 PROJECT DESCRIPTION:SR-25/US-27 FROM MIAMI-DADE/BROWARD C/L TO GRIFFIN RD *SIS*
DISTRICT:04 COUNTY:BROWARD TYPE OF WORK:RESURFACING
ROADWAY ID:86060000 PROJECT LENGTH: 7.190MI LANES EXIST/IMPROVED/ADDED: 2/ 2/ 0

FUND CODE 2019
PHASE: CONSTRUCTION / RESPONSIBLE AGENCY: MANAGED BY FDOT
NHRE -16
SA -21,789
TOTAL 430603 1 -21,805
TOTAL 430603 1 -21,805

ITEM NUMBER:430763 2 PROJECT DESCRIPTION:SR-93/I-75 FROM N OF HEFT, BR/DADE CL TO I-595 *SIS*
DISTRICT:04 COUNTY:BROWARD TYPE OF WORK:PRELIM ENG FOR FUTURE CAPACITY
ROADWAY ID:86075000 PROJECT LENGTH: 11.890MI LANES EXIST/IMPROVED/ADDED: 8/ 8/ 0

FUND CODE 2019
PHASE: CONSTRUCTION / RESPONSIBLE AGENCY: MANAGED BY FDOT
NHPP 250,330
TOTAL 430763 2 250,330
TOTAL 430763 2 250,330

FLORIDA DEPARTMENT OF TRANSPORTATION
 OFFICE OF WORK PROGRAM
 ANNUAL OBLIGATIONS REPORT
 =====
HIGHWAYS
 =====

ITEM NUMBER:430763 7
 DISTRICT:04
 ROADWAY ID:86075000

PROJECT DESCRIPTION:SR-93/I-75 FR MIAMI-DADE/BROWARD CL TO I-595
 COUNTY:BROWARD
 PROJECT LENGTH: 11.890MI

SIS
 TYPE OF WORK:INSPECT CONSTRUCTION PROJS.
 LANES EXIST/IMPROVED/ADDED: 8/ 0/ 0

FUND CODE	2019
PHASE: CONSTRUCTION / RESPONSIBLE AGENCY: MANAGED BY FDOT	
NHPP	55,884
TOTAL 430763 7	55,884
TOTAL 430763 7	55,884

ITEM NUMBER:430932 1
 DISTRICT:04
 ROADWAY ID:86070000

PROJECT DESCRIPTION:SR-9/I-95 FR N. OF SW 10TH ST TO S. OF HILLSBORO BLVD.
 COUNTY:BROWARD
 PROJECT LENGTH: .736MI

SIS
 TYPE OF WORK:INTERCHANGE IMPROVEMENT
 LANES EXIST/IMPROVED/ADDED: 4/ 4/ 0

FUND CODE	2019
PHASE: CONSTRUCTION / RESPONSIBLE AGENCY: MANAGED BY FDOT	
SU	63,857
TOTAL 430932 1	63,857
TOTAL 430932 1	63,857

ITEM NUMBER:430947 1
 DISTRICT:04
 ROADWAY ID:

PROJECT DESCRIPTION:ITS EQUIPMENT REPLACEMENT CONSULTANT / GRANT
 COUNTY:BROWARD
 PROJECT LENGTH: .000

SIS
 TYPE OF WORK:ITS COMMUNICATION SYSTEM
 LANES EXIST/IMPROVED/ADDED: 0/ 0/ 0

FUND CODE	2019
PHASE: GRANTS AND MISCELLANEOUS / RESPONSIBLE AGENCY: MANAGED BY FDOT	
NHPP	2,138,708
TOTAL 430947 1	2,138,708
TOTAL 430947 1	2,138,708

ITEM NUMBER:431657 1
 DISTRICT:04
 ROADWAY ID:86170000

PROJECT DESCRIPTION:SR-811/DIXIE HWY/NE 4 AVE FR SR-838/SUNRISE BLVD TO NE 26TH STREET
 COUNTY:BROWARD
 PROJECT LENGTH: 1.824MI

NON-SIS
 TYPE OF WORK:BIKE LANE/SIDEWALK
 LANES EXIST/IMPROVED/ADDED: 4/ 0/ 0

FUND CODE	2019
PHASE: PRELIMINARY ENGINEERING / RESPONSIBLE AGENCY: MANAGED BY FDOT	
HSP	6,142
SU	5,093
PHASE: CONSTRUCTION / RESPONSIBLE AGENCY: MANAGED BY FDOT	
SU	2,452,660
TOTAL 431657 1	2,463,895
TOTAL 431657 1	2,463,895

FLORIDA DEPARTMENT OF TRANSPORTATION
OFFICE OF WORK PROGRAM
ANNUAL OBLIGATIONS REPORT
=====

HIGHWAYS
=====

ITEM NUMBER:431665 1	PROJECT DESCRIPTION:NW 19TH STREET FROM SR-7 TO SR-845/POWERLINE ROAD	*NON-SIS*
DISTRICT:04	COUNTY:BROWARD	
ROADWAY ID:86570500	PROJECT LENGTH: 3.041MI	TYPE OF WORK:BIKE LANE/SIDEWALK LANES EXIST/IMPROVED/ADDED: 4/ 0/ 0
FUND CODE	2019	
<hr/>		
PHASE: PRELIMINARY ENGINEERING / RESPONSIBLE AGENCY: MANAGED BY FDOT		
SU		-9,001
PHASE: CONSTRUCTION / RESPONSIBLE AGENCY: MANAGED BY FDOT		
SA		46,016
TOTAL 431665 1		37,015
TOTAL 431665 1		37,015

ITEM NUMBER:431666 1	PROJECT DESCRIPTION:SUNSET STRIP FROM NOB HILL ROAD TO SR-838/SUNRISE BLVD	*NON-SIS*
DISTRICT:04	COUNTY:BROWARD	
ROADWAY ID:86538500	PROJECT LENGTH: 4.330MI	TYPE OF WORK:BIKE LANE/SIDEWALK LANES EXIST/IMPROVED/ADDED: 4/ 4/ 0
FUND CODE	2019	
<hr/>		
PHASE: PRELIMINARY ENGINEERING / RESPONSIBLE AGENCY: MANAGED BY FDOT		
SA		37
PHASE: CONSTRUCTION / RESPONSIBLE AGENCY: MANAGED BY FDOT		
SA		7,255
SU		-69,181
TOTAL 431666 1		-61,889
TOTAL 431666 1		-61,889

ITEM NUMBER:431669 1	PROJECT DESCRIPTION:LAS OLAS BLVD FROM ANDREWS AVENUE TO SE 11TH AVENUE	*NON-SIS*
DISTRICT:04	COUNTY:BROWARD	
ROADWAY ID:86000142	PROJECT LENGTH: .936MI	TYPE OF WORK:BIKE LANE/SIDEWALK LANES EXIST/IMPROVED/ADDED: 4/ 0/ 0
FUND CODE	2019	
<hr/>		
PHASE: PRELIMINARY ENGINEERING / RESPONSIBLE AGENCY: MANAGED BY FDOT		
SA		-182
TALU		28,954
TOTAL 431669 1		28,772
TOTAL 431669 1		28,772

ITEM NUMBER:431672 1	PROJECT DESCRIPTION:NE 6TH AVENUE FROM SR-816/OAKLAND PARK BLVD TO SR-870/COMMERCIAL BLVD	*NON-SIS*
DISTRICT:04	COUNTY:BROWARD	
ROADWAY ID:86000173	PROJECT LENGTH: 1.523MI	TYPE OF WORK:BIKE LANE/SIDEWALK LANES EXIST/IMPROVED/ADDED: 2/ 2/ 0
FUND CODE	2019	
<hr/>		
PHASE: CONSTRUCTION / RESPONSIBLE AGENCY: MANAGED BY FDOT		
HSP		-17,422
SA		-16,447
TOTAL 431672 1		-33,869
TOTAL 431672 1		-33,869

FLORIDA DEPARTMENT OF TRANSPORTATION
 OFFICE OF WORK PROGRAM
 ANNUAL OBLIGATIONS REPORT
 =====
HIGHWAYS
 =====

ITEM NUMBER:431687 1	PROJECT DESCRIPTION:COMMODORE DRIVE FROM NORTH OF SR-84 TO NW 8TH STREET	*NON-SIS*
DISTRICT:04	COUNTY:BROWARD	
ROADWAY ID:86000362	PROJECT LENGTH: 1.022MI	TYPE OF WORK:SIDEWALK
		LANES EXIST/IMPROVED/ADDED: 2/ 2/ 0
FUND CODE	2019	
PHASE: CONSTRUCTION / RESPONSIBLE AGENCY: MANAGED BY FDOT		
SA		-8,553
SU		-29,414
TOTAL 431687 1		-37,967
TOTAL 431687 1		-37,967

ITEM NUMBER:431698 1	PROJECT DESCRIPTION:PETERS ROAD FROM PINE ISLAND ROAD TO SR-817/UNIVERSITY DRIVE	*NON-SIS*
DISTRICT:04	COUNTY:BROWARD	
ROADWAY ID:86000067	PROJECT LENGTH: .779MI	TYPE OF WORK:BIKE LANE/SIDEWALK
		LANES EXIST/IMPROVED/ADDED: 4/ 0/ 0
FUND CODE	2019	
PHASE: PRELIMINARY ENGINEERING / RESPONSIBLE AGENCY: MANAGED BY FDOT		
SA		571
PHASE: CONSTRUCTION / RESPONSIBLE AGENCY: MANAGED BY FDOT		
CM		5,762
SA		44,401
TOTAL 431698 1		50,734
TOTAL 431698 1		50,734

ITEM NUMBER:431710 1	PROJECT DESCRIPTION:NW 35 AVENUE FROM N OF BROWARD BLVD TO NW 5TH PLACE	*NON-SIS*
DISTRICT:04	COUNTY:BROWARD	
ROADWAY ID:86900044	PROJECT LENGTH: .460MI	TYPE OF WORK:LANDSCAPING
		LANES EXIST/IMPROVED/ADDED: 0/ 0/ 0
FUND CODE	2019	
PHASE: CONSTRUCTION / RESPONSIBLE AGENCY: MANAGED BY CITY OF LAUDERHILL		
SE		-14,669
PHASE: CONSTRUCTION / RESPONSIBLE AGENCY: MANAGED BY FDOT		
SE		-1,998
TALU		-4,050
TOTAL 431710 1		-20,717
TOTAL 431710 1		-20,717

ITEM NUMBER:431715 1	PROJECT DESCRIPTION:SW 36 AVENUE FROM 600' N OF MCNAB RD TO W PALM AIRE DRIVE	*NON-SIS*
DISTRICT:04	COUNTY:BROWARD	
ROADWAY ID:86000466	PROJECT LENGTH: .454MI	TYPE OF WORK:SIDEWALK
		LANES EXIST/IMPROVED/ADDED: 4/ 0/ 0
FUND CODE	2019	
PHASE: CONSTRUCTION / RESPONSIBLE AGENCY: MANAGED BY FDOT		
TALT		-3
TALU		-945
TOTAL 431715 1		-948
TOTAL 431715 1		-948

FLORIDA DEPARTMENT OF TRANSPORTATION
 OFFICE OF WORK PROGRAM
 ANNUAL OBLIGATIONS REPORT
 =====
HIGHWAYS
 =====

ITEM NUMBER:431717 1 PROJECT DESCRIPTION:NW NEIGHBORHOOD PHASE III FROM NW 6 ST TO NW 7 STREET *NON-SIS*
 DISTRICT:04 COUNTY:BROWARD TYPE OF WORK:SIDEWALK
 ROADWAY ID:86900039 PROJECT LENGTH: .295MI LANES EXIST/IMPROVED/ADDED: 0/ 0/ 0

FUND CODE	2019
PHASE: CONSTRUCTION / RESPONSIBLE AGENCY: MANAGED BY FDOT	
SA	-4,318
TOTAL 431717 1	-4,318
TOTAL 431717 1	-4,318

ITEM NUMBER:431756 1 PROJECT DESCRIPTION:UNIVERSITY DRIVE FROM NW 40TH ST TO SAWGRASS EXPRESSWAY *NON-SIS*
 DISTRICT:04 COUNTY:BROWARD TYPE OF WORK:ADD LANES & RECONSTRUCT
 ROADWAY ID:86220000 PROJECT LENGTH: 3.006MI LANES EXIST/IMPROVED/ADDED: 6/ 6/ 2

FUND CODE	2019
PHASE: PRELIMINARY ENGINEERING / RESPONSIBLE AGENCY: MANAGED BY FDOT	
SA	-13,213
PHASE: RIGHT OF WAY / RESPONSIBLE AGENCY: MANAGED BY FDOT	
SU	21,490
PHASE: GRANTS AND MISCELLANEOUS / RESPONSIBLE AGENCY: MANAGED BY FDOT	
SU	53,378
TOTAL 431756 1	61,655
TOTAL 431756 1	61,655

ITEM NUMBER:431756 2 PROJECT DESCRIPTION:UNIVERSITY DR FROM SR-834/SAMPLE RD TO NW 40TH ST *NON-SIS*
 DISTRICT:04 COUNTY:BROWARD TYPE OF WORK:BIKE LANE/SIDEWALK
 ROADWAY ID:86220000 PROJECT LENGTH: .498MI LANES EXIST/IMPROVED/ADDED: 3/ 3/ 0

FUND CODE	2019
PHASE: PRELIMINARY ENGINEERING / RESPONSIBLE AGENCY: MANAGED BY FDOT	
SU	112,706
TALT	50,000
TALU	137,482
TOTAL 431756 2	300,188
TOTAL 431756 2	300,188

ITEM NUMBER:431757 1 PROJECT DESCRIPTION:SW 30TH AVENUE FROM GRIFFIN ROAD TO SW 45TH STREET *NON-SIS*
 DISTRICT:04 COUNTY:BROWARD TYPE OF WORK:ADD LANES & RECONSTRUCT
 ROADWAY ID:86000415 PROJECT LENGTH: .243MI LANES EXIST/IMPROVED/ADDED: 2/ 2/ 2

FUND CODE	2019
PHASE: CONSTRUCTION / RESPONSIBLE AGENCY: MANAGED BY FDOT	
SU	-3,091
TOTAL 431757 1	-3,091
TOTAL 431757 1	-3,091

FLORIDA DEPARTMENT OF TRANSPORTATION
OFFICE OF WORK PROGRAM
ANNUAL OBLIGATIONS REPORT
=====

HIGHWAYS
=====

ITEM NUMBER:431770 1 PROJECT DESCRIPTION:SR-820/HOLLYWOOD BLVD/PINES BLVD FR SR-93/I-75 TO SR-5/US-1/YOUNG CIR *NON-SIS*
DISTRICT:04 COUNTY:BROWARD TYPE OF WORK:PTO STUDIES
ROADWAY ID:86040000 PROJECT LENGTH: 12.337MI LANES EXIST/IMPROVED/ADDED: 4/ 4/ 0

FUND CODE	2019
PHASE: PRELIMINARY ENGINEERING / RESPONSIBLE AGENCY: MANAGED BY FDOT	
SA	20,394
SU	800,000
TOTAL 431770 1	820,394
TOTAL 431770 1	820,394

ITEM NUMBER:431770 2 PROJECT DESCRIPTION:SR-820/HOLLYWOOD BLVD/PINES BLVD & SR-823/FLAMINGO RD *NON-SIS*
DISTRICT:04 COUNTY:BROWARD TYPE OF WORK:BIKE PATH/TRAIL
ROADWAY ID:86040000 PROJECT LENGTH: 17.355MI LANES EXIST/IMPROVED/ADDED: 8/ 3/ 0

FUND CODE	2019
PHASE: CONSTRUCTION / RESPONSIBLE AGENCY: MANAGED BY FDOT	
SU	-1,010
TOTAL 431770 2	-1,010
TOTAL 431770 2	-1,010

ITEM NUMBER:431770 4 PROJECT DESCRIPTION:DYKES ROAD; 196 AVE; NW 10 STREET MOBILITY IMPROVEMENTS *NON-SIS*
DISTRICT:04 COUNTY:BROWARD TYPE OF WORK:BIKE PATH/TRAIL
ROADWAY ID:86000459 PROJECT LENGTH: 6.739MI LANES EXIST/IMPROVED/ADDED: 2/ 2/ 0

FUND CODE	2019
PHASE: PRELIMINARY ENGINEERING / RESPONSIBLE AGENCY: MANAGED BY FDOT	
SU	1,235,374
TOTAL 431770 4	1,235,374
TOTAL 431770 4	1,235,374

ITEM NUMBER:431770 5 PROJECT DESCRIPTION:CITY OF HOLLYWOOD MOBILITY IMPROVEMENTS @ VARIOUS LOCATIONS *NON-SIS*
DISTRICT:04 COUNTY:BROWARD TYPE OF WORK:BIKE PATH/TRAIL
ROADWAY ID:86000409 PROJECT LENGTH: 6.781MI LANES EXIST/IMPROVED/ADDED: 2/ 2/ 0

FUND CODE	2019
PHASE: CONSTRUCTION / RESPONSIBLE AGENCY: MANAGED BY FDOT	
REPE	3,586,235
SA	5,000
PHASE: GRANTS AND MISCELLANEOUS / RESPONSIBLE AGENCY: MANAGED BY FDOT	
REPE	18,140
TOTAL 431770 5	3,609,375
TOTAL 431770 5	3,609,375

FLORIDA DEPARTMENT OF TRANSPORTATION
 OFFICE OF WORK PROGRAM
 ANNUAL OBLIGATIONS REPORT
 =====
HIGHWAYS
 =====

ITEM NUMBER:432066 3 PROJECT DESCRIPTION:SR-817/UNIVERSITY DR FR SR-858/HALLANDALE BCH BLVD TO SR-834/SAMPLE RD *NON-SIS*
 DISTRICT:04 COUNTY:BROWARD TYPE OF WORK:PRELIMINARY ENGINEERING
 ROADWAY ID:86220000 PROJECT LENGTH: 20.343MI LANES EXIST/IMPROVED/ADDED: 3/ 3/ 0

FUND CODE	2019

PHASE: PRELIMINARY ENGINEERING / RESPONSIBLE AGENCY: MANAGED BY FDOT	
SA	10,000
TOTAL 432066 3	10,000
TOTAL 432066 3	10,000

ITEM NUMBER:432066 4 PROJECT DESCRIPTION:SR-817/UNIVERSITY DR FROM S OF MCNAB RD TO N OF NW 78TH ST *NON-SIS*
 DISTRICT:04 COUNTY:BROWARD TYPE OF WORK:BIKE LANE/SIDEWALK
 ROADWAY ID:86220000 PROJECT LENGTH: .962MI LANES EXIST/IMPROVED/ADDED: 3/ 3/ 0

FUND CODE	2019

PHASE: CONSTRUCTION / RESPONSIBLE AGENCY: MANAGED BY FDOT	
HSP	-5,757
SU	1,722,743
TOTAL 432066 4	1,716,986
TOTAL 432066 4	1,716,986

ITEM NUMBER:432323 1 PROJECT DESCRIPTION:SR-1A1A/S OCEAN DR FROM MONROE STREET TO SHERIDAN STREET *NON-SIS*
 DISTRICT:04 COUNTY:BROWARD TYPE OF WORK:RESURFACING
 ROADWAY ID:86030000 PROJECT LENGTH: 1.816MI LANES EXIST/IMPROVED/ADDED: 3/ 3/ 0

FUND CODE	2019

PHASE: CONSTRUCTION / RESPONSIBLE AGENCY: MANAGED BY FDOT	
SA	92,100
TOTAL 432323 1	92,100
TOTAL 432323 1	92,100

ITEM NUMBER:432949 1 PROJECT DESCRIPTION:OLD DIXIE HWY FROM NE 13 STREET TO S END OF BRIDGE OVER MIDDLE RIVER *NON-SIS*
 DISTRICT:04 COUNTY:BROWARD TYPE OF WORK:BIKE LANE/SIDEWALK
 ROADWAY ID:86000164 PROJECT LENGTH: .876MI LANES EXIST/IMPROVED/ADDED: 2/ 2/ 0

FUND CODE	2019

PHASE: CONSTRUCTION / RESPONSIBLE AGENCY: MANAGED BY FDOT	
SA	-12,857
SU	-87,170
TOTAL 432949 1	-100,027
TOTAL 432949 1	-100,027

ITEM NUMBER:433108 4 PROJECT DESCRIPTION:SR-9/I-95 FR S. OF SR-842/BROWARD BLVD TO N. OF SR-870/COMMERCIAL BLVD *SIS*
 DISTRICT:04 COUNTY:BROWARD TYPE OF WORK:ADD SPECIAL USE LANE
 ROADWAY ID:86070000 PROJECT LENGTH: 10.079MI LANES EXIST/IMPROVED/ADDED: 5/ 5/ 1

FUND CODE	2019

PHASE: CONSTRUCTION / RESPONSIBLE AGENCY: MANAGED BY FDOT	
CM	-227
NHPP	129,279

FLORIDA DEPARTMENT OF TRANSPORTATION
OFFICE OF WORK PROGRAM
ANNUAL OBLIGATIONS REPORT
=====

HIGHWAYS
=====

SU -1,084
TOTAL 433108 4 127,968
TOTAL 433108 4 127,968

ITEM NUMBER:433108 5 PROJECT DESCRIPTION:SR-9/I-95 FR N. OF SR-870/COMMERCIAL BLVD. TO SR-869/SW 10TH STREET *SIS*
DISTRICT:04 COUNTY:BROWARD TYPE OF WORK:ADD SPECIAL USE LANE
ROADWAY ID:86070000 PROJECT LENGTH: 9.054MI LANES EXIST/IMPROVED/ADDED: 5/ 5/ 1

FUND CODE 2019
PHASE: CONSTRUCTION / RESPONSIBLE AGENCY: MANAGED BY FDOT
NHPP 84,650
SA 7,095,483
TOTAL 433108 5 7,180,133
TOTAL 433108 5 7,180,133

ITEM NUMBER:433108 6 PROJECT DESCRIPTION:SR-9/I-95 FROM S. OF SW 10TH STREET TO BROWARD/PALM BEACH COUNTY LINE *SIS*
DISTRICT:04 COUNTY:BROWARD TYPE OF WORK:ADD SPECIAL USE LANE
ROADWAY ID:86070000 PROJECT LENGTH: 2.444MI LANES EXIST/IMPROVED/ADDED: 4/ 4/ 1

FUND CODE 2019
PHASE: CONSTRUCTION / RESPONSIBLE AGENCY: MANAGED BY FDOT
NHPP 11,497,476
SA 50,807
TOTAL 433108 6 11,548,283
TOTAL 433108 6 11,548,283

ITEM NUMBER:433108 8 PROJECT DESCRIPTION:SR-9/I-95 FR MIAMI-DADE/BROWARD COUNTY LINE TO PALM BEACH COUNTY LINE *SIS*
DISTRICT:04 COUNTY:BROWARD TYPE OF WORK:PRELIM ENG FOR FUTURE CAPACITY
ROADWAY ID:86070000 PROJECT LENGTH: 25.307MI LANES EXIST/IMPROVED/ADDED: 5/ 5/ 0

FUND CODE 2019
PHASE: PRELIMINARY ENGINEERING / RESPONSIBLE AGENCY: MANAGED BY FDOT
NHPP 34,628
SA 19,533
PHASE: CONSTRUCTION / RESPONSIBLE AGENCY: MANAGED BY FDOT
NHPP 1,150,030
TOTAL 433108 8 1,204,191
TOTAL 433108 8 1,204,191

ITEM NUMBER:433165 1 PROJECT DESCRIPTION:BROWARD COUNTY MOBILITY PROJECTS SIDEWALK & BIKE LANE *NON-SIS*
DISTRICT:04 COUNTY:BROWARD TYPE OF WORK:BIKE LANE/SIDEWALK
ROADWAY ID:86025500 PROJECT LENGTH: 19.680MI LANES EXIST/IMPROVED/ADDED: 4/ 0/ 0

FUND CODE 2019
PHASE: CONSTRUCTION / RESPONSIBLE AGENCY: MANAGED BY FDOT
SA -25
PHASE: GRANTS AND MISCELLANEOUS / RESPONSIBLE AGENCY: MANAGED BY FDOT
SA -6
TOTAL 433165 1 -31
TOTAL 433165 1 -31

FLORIDA DEPARTMENT OF TRANSPORTATION
 OFFICE OF WORK PROGRAM
 ANNUAL OBLIGATIONS REPORT
 =====
HIGHWAYS
 =====

BROWARD MPO

ITEM NUMBER:433199 1 PROJECT DESCRIPTION:RAVENSWOOD RD FROM STIRLING RD TO GRIFFIN RD *NON-SIS*
 DISTRICT:04 COUNTY:BROWARD TYPE OF WORK:BIKE LANE/SIDEWALK
 ROADWAY ID:86000118 PROJECT LENGTH: 1.000MI LANES EXIST/IMPROVED/ADDED: 2/ 2/ 0

FUND	2019
CODE	_____
PHASE: CONSTRUCTION / RESPONSIBLE AGENCY: MANAGED BY FDOT	
TALU	-2,819
TOTAL 433199 1	-2,819
TOTAL 433199 1	-2,819

ITEM NUMBER:433207 1 PROJECT DESCRIPTION:NW 9TH AVENUE FROM BROWARD BLVD. TO SOUTH OF SISTRUNK BLVD. *NON-SIS*
 DISTRICT:04 COUNTY:BROWARD TYPE OF WORK:BIKE LANE/SIDEWALK
 ROADWAY ID:86550500 PROJECT LENGTH: .486MI LANES EXIST/IMPROVED/ADDED: 2/ 0/ 0

FUND	2019
CODE	_____
PHASE: CONSTRUCTION / RESPONSIBLE AGENCY: MANAGED BY FDOT	
TALU	-26,668
TOTAL 433207 1	-26,668
TOTAL 433207 1	-26,668

ITEM NUMBER:433209 1 PROJECT DESCRIPTION:NW 44TH STREET FROM 11500 BLOCK TO PINE ISLAND ROAD *NON-SIS*
 DISTRICT:04 COUNTY:BROWARD TYPE OF WORK:BIKE LANE/SIDEWALK
 ROADWAY ID:86000049 PROJECT LENGTH: 2.260MI LANES EXIST/IMPROVED/ADDED: 2/ 2/ 0

FUND	2019
CODE	_____
PHASE: CONSTRUCTION / RESPONSIBLE AGENCY: MANAGED BY FDOT	
TALT	-165
TALU	26,000
TOTAL 433209 1	25,835
TOTAL 433209 1	25,835

ITEM NUMBER:433241 1 PROJECT DESCRIPTION:DIXIE HWY FRM CITY LIMITS TO NE 26 STREET *NON-SIS*
 DISTRICT:04 COUNTY:BROWARD TYPE OF WORK:LIGHTING
 ROADWAY ID:86000264 PROJECT LENGTH: .408MI LANES EXIST/IMPROVED/ADDED: 2/ 0/ 0

FUND	2019
CODE	_____
PHASE: CONSTRUCTION / RESPONSIBLE AGENCY: MANAGED BY CITY OF WILTON MANORS	
TALT	23,816
PHASE: CONSTRUCTION / RESPONSIBLE AGENCY: MANAGED BY FDOT	
TALT	-4,913
TOTAL 433241 1	18,903
TOTAL 433241 1	18,903

FLORIDA DEPARTMENT OF TRANSPORTATION
OFFICE OF WORK PROGRAM
ANNUAL OBLIGATIONS REPORT
=====

HIGHWAYS
=====

ITEM NUMBER:433456 1	PROJECT DESCRIPTION:DAVIE ROAD FROM SW 39TH ST TO NOVA DRIVE	*NON-SIS*
DISTRICT:04	COUNTY:BROWARD	
ROADWAY ID:86540000	PROJECT LENGTH: .897MI	TYPE OF WORK:LIGHTING
		LANES EXIST/IMPROVED/ADDED: 4/ 0/ 0
FUND CODE	2019	
PHASE: CONSTRUCTION / RESPONSIBLE AGENCY: MANAGED BY FDOT		
TALT	13,241	
TALU	-1,557	
TOTAL 433456 1	11,684	
TOTAL 433456 1	11,684	

ITEM NUMBER:434359 1	PROJECT DESCRIPTION:NE 23D AVE BRIDGE BRIDGE #867202 BRIDGE REPLACEMENT	*NON-SIS*
DISTRICT:04	COUNTY:BROWARD	
ROADWAY ID:86000194	PROJECT LENGTH: .110MI	TYPE OF WORK:BRIDGE REPLACEMENT
		LANES EXIST/IMPROVED/ADDED: 2/ 0/ 0
FUND CODE	2019	
PHASE: PRELIMINARY ENGINEERING / RESPONSIBLE AGENCY: MANAGED BY FDOT		
NHR	67,688	
SA	8,272	
PHASE: CONSTRUCTION / RESPONSIBLE AGENCY: MANAGED BY FDOT		
SA	102,800	
TOTAL 434359 1	178,760	
TOTAL 434359 1	178,760	

ITEM NUMBER:434666 1	PROJECT DESCRIPTION:HOLLYWOOD BLVD. FROM CITY HALL CIRCLE TO DIXIE HIGHWAY	*NON-SIS*
DISTRICT:04	COUNTY:BROWARD	
ROADWAY ID:86040000	PROJECT LENGTH: .541MI	TYPE OF WORK:BIKE LANE/SIDEWALK
		LANES EXIST/IMPROVED/ADDED: 4/ 0/ 0
FUND CODE	2019	
PHASE: CONSTRUCTION / RESPONSIBLE AGENCY: MANAGED BY FDOT		
EB	1,660	
SA	133,357	
SU	-720	
TOTAL 434666 1	134,297	
TOTAL 434666 1	134,297	

ITEM NUMBER:434672 1	PROJECT DESCRIPTION:JOHNSON STREET FROM EAST OF N 31ST AVENUE TO N 8TH AVENUE	*NON-SIS*
DISTRICT:04	COUNTY:BROWARD	
ROADWAY ID:86531501	PROJECT LENGTH: 3.030MI	TYPE OF WORK:BIKE LANE/SIDEWALK
		LANES EXIST/IMPROVED/ADDED: 2/ 2/ 0
FUND CODE	2019	
PHASE: PRELIMINARY ENGINEERING / RESPONSIBLE AGENCY: MANAGED BY FDOT		
EB	-1,278	
SA	-9,920	
SU	-20,999	
TOTAL 434672 1	-32,197	
TOTAL 434672 1	-32,197	

FLORIDA DEPARTMENT OF TRANSPORTATION
 OFFICE OF WORK PROGRAM
 ANNUAL OBLIGATIONS REPORT
 =====
HIGHWAYS
 =====

ITEM NUMBER:434674 1 PROJECT DESCRIPTION:BROWARD MOBILITY PROJECT - POMPANO BEACH BIKE LANES *NON-SIS*
 DISTRICT:04 COUNTY:BROWARD TYPE OF WORK:BIKE LANE/SIDEWALK
 ROADWAY ID:86000185 PROJECT LENGTH: 2.669MI LANES EXIST/IMPROVED/ADDED: 2/ 0/ 0

FUND CODE	2019
PHASE: PRELIMINARY ENGINEERING / RESPONSIBLE AGENCY: MANAGED BY FDOT SU	8,000
PHASE: CONSTRUCTION / RESPONSIBLE AGENCY: MANAGED BY FDOT SA	156,028
SU	1,333,202
PHASE: GRANTS AND MISCELLANEOUS / RESPONSIBLE AGENCY: MANAGED BY FDOT SU	8,149
TOTAL 434674 1	1,505,379
TOTAL 434674 1	1,505,379

ITEM NUMBER:434679 1 PROJECT DESCRIPTION:BROWARD COUNTY HOLLYWOOD GARDENS *NON-SIS*
 DISTRICT:04 COUNTY:BROWARD TYPE OF WORK:SIDEWALK
 ROADWAY ID:86531500 PROJECT LENGTH: 2.874MI LANES EXIST/IMPROVED/ADDED: 1/ 1/ 0

FUND CODE	2019
PHASE: PRELIMINARY ENGINEERING / RESPONSIBLE AGENCY: MANAGED BY FDOT SA	-3,001
SU	-3,526
PHASE: CONSTRUCTION / RESPONSIBLE AGENCY: MANAGED BY FDOT HSP	-6,047
SA	-1,370
SU	161,081
TOTAL 434679 1	147,137
TOTAL 434679 1	147,137

ITEM NUMBER:434686 1 PROJECT DESCRIPTION:NE BROWARD MOBILITY PROJECT-POMPANO BCH/ DEERFIELD BCH *NON-SIS*
 DISTRICT:04 COUNTY:BROWARD TYPE OF WORK:BIKE LANE/SIDEWALK
 ROADWAY ID:86525500 PROJECT LENGTH: 6.091MI LANES EXIST/IMPROVED/ADDED: 2/ 2/ 0

FUND CODE	2019
PHASE: PRELIMINARY ENGINEERING / RESPONSIBLE AGENCY: MANAGED BY FDOT HSP	-12,232
SU	30,259
PHASE: RAILROAD AND UTILITIES / RESPONSIBLE AGENCY: MANAGED BY FDOT SU	7,500
PHASE: CONSTRUCTION / RESPONSIBLE AGENCY: MANAGED BY FDOT SA	3,005,074
SU	1,801,527
PHASE: GRANTS AND MISCELLANEOUS / RESPONSIBLE AGENCY: MANAGED BY FDOT SA	-5,034
TOTAL 434686 1	4,827,094
TOTAL 434686 1	4,827,094

FLORIDA DEPARTMENT OF TRANSPORTATION
OFFICE OF WORK PROGRAM
ANNUAL OBLIGATIONS REPORT
=====

HIGHWAYS
=====

ITEM NUMBER:434690 1	PROJECT DESCRIPTION:BROWARD MOBILITY HOLLYWOOD	*NON-SIS*
DISTRICT:04	COUNTY:BROWARD	
ROADWAY ID:86000104	PROJECT LENGTH: 3.285MI	TYPE OF WORK:BIKE LANE/SIDEWALK
		LANES EXIST/IMPROVED/ADDED: 2/ 2/ 0
FUND CODE		2019
PHASE: PRELIMINARY ENGINEERING / RESPONSIBLE AGENCY: MANAGED BY FDOT		
SU		16,658
PHASE: CONSTRUCTION / RESPONSIBLE AGENCY: MANAGED BY FDOT		
SU		411,209
PHASE: GRANTS AND MISCELLANEOUS / RESPONSIBLE AGENCY: MANAGED BY FDOT		
SU		15,110
TOTAL 434690 1		442,977
TOTAL 434690 1		442,977

ITEM NUMBER:434695 1	PROJECT DESCRIPTION:SR-5/US-1 FROM SR-834/SAMPLE ROAD TO BR/PB COUNTY LINE	*NON-SIS*
DISTRICT:04	COUNTY:BROWARD	
ROADWAY ID:86020000	PROJECT LENGTH: 3.438MI	TYPE OF WORK:BIKE LANE/SIDEWALK
		LANES EXIST/IMPROVED/ADDED: 3/ 3/ 0
FUND CODE		2019
PHASE: PRELIMINARY ENGINEERING / RESPONSIBLE AGENCY: MANAGED BY FDOT		
SA		366,311
SU		19,041
TOTAL 434695 1		385,352
TOTAL 434695 1		385,352

ITEM NUMBER:434697 1	PROJECT DESCRIPTION:BROWARD MOBILITY MIRAMAR/HOLLYWOOD	*NON-SIS*
DISTRICT:04	COUNTY:BROWARD	
ROADWAY ID:86000093	PROJECT LENGTH: 7.658MI	TYPE OF WORK:BIKE LANE/SIDEWALK
		LANES EXIST/IMPROVED/ADDED: 2/ 2/ 0
FUND CODE		2019
PHASE: PRELIMINARY ENGINEERING / RESPONSIBLE AGENCY: MANAGED BY FDOT		
SU		21,758
PHASE: CONSTRUCTION / RESPONSIBLE AGENCY: MANAGED BY FDOT		
CM		860,232
SA		2,975,729
SU		1,722,909
TOTAL 434697 1		5,580,628
TOTAL 434697 1		5,580,628

ITEM NUMBER:434699 1	PROJECT DESCRIPTION:BROWARD MOBILITY PROJECT - POMPANO BEACH SIDEWALKS	*NON-SIS*
DISTRICT:04	COUNTY:BROWARD	
ROADWAY ID:86900192	PROJECT LENGTH: .594MI	TYPE OF WORK:SIDEWALK
		LANES EXIST/IMPROVED/ADDED: 2/ 2/ 0
FUND CODE		2019
PHASE: PRELIMINARY ENGINEERING / RESPONSIBLE AGENCY: MANAGED BY FDOT		
SA		-385
SU		10,000
PHASE: CONSTRUCTION / RESPONSIBLE AGENCY: MANAGED BY FDOT		
SA		51,400

FLORIDA DEPARTMENT OF TRANSPORTATION
 OFFICE OF WORK PROGRAM
 ANNUAL OBLIGATIONS REPORT
 =====
HIGHWAYS
 =====

SU	420,442
TOTAL 434699 1	481,457
TOTAL 434699 1	481,457

ITEM NUMBER:434901 1	PROJECT DESCRIPTION:SR-93/I-75 @ INDIAN TRACE INTERCHANGE	*SIS*
DISTRICT:04	COUNTY:BROWARD	
ROADWAY ID:86075000	PROJECT LENGTH: .587MI	TYPE OF WORK:LIGHTING
		LANES EXIST/IMPROVED/ADDED: 6/ 0/ 0

FUND CODE	2019	
PHASE: CONSTRUCTION / RESPONSIBLE AGENCY: MANAGED BY FDOT		
NHPP		181,802
TOTAL 434901 1		181,802
TOTAL 434901 1		181,802

ITEM NUMBER:435088 1	PROJECT DESCRIPTION:NW 110 AVENUE FROM SAMPLE ROAD TO WILES ROAD	*NON-SIS*
DISTRICT:04	COUNTY:BROWARD	
ROADWAY ID:86000016	PROJECT LENGTH: 1.015MI	TYPE OF WORK:BIKE LANE/SIDEWALK
		LANES EXIST/IMPROVED/ADDED: 2/ 2/ 0

FUND CODE	2019	
PHASE: CONSTRUCTION / RESPONSIBLE AGENCY: MANAGED BY CITY OF CORAL SPRINGS		
TALU		-341,850
TOTAL 435088 1		-341,850
TOTAL 435088 1		-341,850

ITEM NUMBER:435091 1	PROJECT DESCRIPTION:SR-834/SAMPLE ROAD AT SR-811/DIXIE HIGHWAY	*NON-SIS*
DISTRICT:04	COUNTY:BROWARD	
ROADWAY ID:86028000	PROJECT LENGTH: .032MI	TYPE OF WORK:TRAFFIC SIGNAL UPDATE
		LANES EXIST/IMPROVED/ADDED: 6/ 0/ 0

FUND CODE	2019	
PHASE: CONSTRUCTION / RESPONSIBLE AGENCY: MANAGED BY FDOT		
HSP		-16,996
SA		-9,630
TOTAL 435091 1		-26,626
TOTAL 435091 1		-26,626

ITEM NUMBER:435095 1	PROJECT DESCRIPTION:SR-824/PEMBROKE ROAD AT OLEANDER DRIVE	*NON-SIS*
DISTRICT:04	COUNTY:BROWARD	
ROADWAY ID:86018000	PROJECT LENGTH: .184MI	TYPE OF WORK:TRAFFIC SIGNALS
		LANES EXIST/IMPROVED/ADDED: 6/ 0/ 0

FUND CODE	2019	
PHASE: CONSTRUCTION / RESPONSIBLE AGENCY: MANAGED BY FDOT		
HSP		-64,312
SA		-104,196
TOTAL 435095 1		-168,508
TOTAL 435095 1		-168,508

FLORIDA DEPARTMENT OF TRANSPORTATION
OFFICE OF WORK PROGRAM
ANNUAL OBLIGATIONS REPORT
=====

HIGHWAYS
=====

ITEM NUMBER:435143 1 PROJECT DESCRIPTION:DAVIE RD EXTENSION FROM SR-817/UNIVERSITY DR. TO SR-848/STIRLING RD. *NON-SIS*
DISTRICT:04 COUNTY:BROWARD TYPE OF WORK:BIKE LANE/SIDEWALK
ROADWAY ID:86031500 PROJECT LENGTH: 1.462MI LANES EXIST/IMPROVED/ADDED: 2/ 2/ 0

FUND CODE	2019
<hr/>	
PHASE: CONSTRUCTION / RESPONSIBLE AGENCY: MANAGED BY FDOT	
SA	-1,685
TALT	-133,047
TALU	-26,300
TOTAL 435143 1	-161,032
TOTAL 435143 1	-161,032

ITEM NUMBER:435355 1 PROJECT DESCRIPTION:SR-870/COMMERCIAL BL @ SFRC CROSSING 628186-E *NON-SIS*
DISTRICT:04 COUNTY:BROWARD TYPE OF WORK:RAIL SAFETY PROJECT
ROADWAY ID:86014000 PROJECT LENGTH: .200MI LANES EXIST/IMPROVED/ADDED: 6/ 0/ 0

FUND CODE	2019
<hr/>	
PHASE: RAILROAD AND UTILITIES / RESPONSIBLE AGENCY: MANAGED BY FDOT	
RHH	5,636
TOTAL 435355 1	5,636
TOTAL 435355 1	5,636

ITEM NUMBER:435356 1 PROJECT DESCRIPTION:SR-845/POWERLINE RD @ SFRC CROSSING 628187-L *NON-SIS*
DISTRICT:04 COUNTY:BROWARD TYPE OF WORK:RAIL SAFETY PROJECT
ROADWAY ID:86065000 PROJECT LENGTH: .200MI LANES EXIST/IMPROVED/ADDED: 6/ 0/ 0

FUND CODE	2019
<hr/>	
PHASE: RAILROAD AND UTILITIES / RESPONSIBLE AGENCY: MANAGED BY FDOT	
RHH	5,153
TOTAL 435356 1	5,153
TOTAL 435356 1	5,153

ITEM NUMBER:435373 1 PROJECT DESCRIPTION:SR-810 HILLSBORO BLVD. @ CSX SFRTA CROSSING 628167 *NON-SIS*
DISTRICT:04 COUNTY:BROWARD TYPE OF WORK:RAIL SAFETY PROJECT
ROADWAY ID:86120000 PROJECT LENGTH: .200MI LANES EXIST/IMPROVED/ADDED: 6/ 0/ 0

FUND CODE	2019
<hr/>	
PHASE: RAILROAD AND UTILITIES / RESPONSIBLE AGENCY: MANAGED BY FDOT	
RHH	5,829
TOTAL 435373 1	5,829
TOTAL 435373 1	5,829

FLORIDA DEPARTMENT OF TRANSPORTATION
OFFICE OF WORK PROGRAM
ANNUAL OBLIGATIONS REPORT
=====

HIGHWAYS
=====

ITEM NUMBER:435374 1	PROJECT DESCRIPTION:SR834 / SAMPLE ROAD @ SFRC CROSSING 628168-G	*NON-SIS*
DISTRICT:04	COUNTY:BROWARD	
ROADWAY ID:86028000	PROJECT LENGTH: .200MI	TYPE OF WORK:RAIL SAFETY PROJECT
		LANES EXIST/IMPROVED/ADDED: 6/ 0/ 0
FUND CODE	2019	
PHASE: RAILROAD AND UTILITIES / RESPONSIBLE AGENCY: MANAGED BY FDOT		
RHH	4,951	
TOTAL 435374 1	4,951	
TOTAL 435374 1	4,951	

ITEM NUMBER:435427 1	PROJECT DESCRIPTION:SR-820/HOLLYWOOD BLV @ SFRC CROSSING 628281-A	*NON-SIS*
DISTRICT:04	COUNTY:BROWARD	
ROADWAY ID:86040000	PROJECT LENGTH: .200MI	TYPE OF WORK:RAIL SAFETY PROJECT
		LANES EXIST/IMPROVED/ADDED: 6/ 0/ 0
FUND CODE	2019	
PHASE: RAILROAD AND UTILITIES / RESPONSIBLE AGENCY: MANAGED BY FDOT		
RHH	6,240	
TOTAL 435427 1	6,240	
TOTAL 435427 1	6,240	

ITEM NUMBER:435428 1	PROJECT DESCRIPTION:SR-824/PEMBROKE ROAD @ SFRC CROSSING 628282-G	*NON-SIS*
DISTRICT:04	COUNTY:BROWARD	
ROADWAY ID:86018000	PROJECT LENGTH: .200MI	TYPE OF WORK:RAIL SAFETY PROJECT
		LANES EXIST/IMPROVED/ADDED: 6/ 0/ 0
FUND CODE	2019	
PHASE: RAILROAD AND UTILITIES / RESPONSIBLE AGENCY: MANAGED BY FDOT		
RHH	5,188	
TOTAL 435428 1	5,188	
TOTAL 435428 1	5,188	

ITEM NUMBER:435514 1	PROJECT DESCRIPTION:SR-9/I-95 @ SUNRISE BLVD. INTERCHANGE IMPROVEMENT	*SIS*
DISTRICT:04	COUNTY:BROWARD	
ROADWAY ID:86070000	PROJECT LENGTH: .946MI	TYPE OF WORK:INTERCHANGE IMPROVEMENT
		LANES EXIST/IMPROVED/ADDED:10/ 0/ 0
FUND CODE	2019	
PHASE: PRELIMINARY ENGINEERING / RESPONSIBLE AGENCY: MANAGED BY FDOT		
NHPP	11,082	
TOTAL 435514 1	11,082	
TOTAL 435514 1	11,082	

ITEM NUMBER:435925 1	PROJECT DESCRIPTION:PROSPECT RD. FROM COMMERCIAL BLVD. TO SR-811/DIXIE HWY	*NON-SIS*
DISTRICT:04	COUNTY:BROWARD	
ROADWAY ID:86518501	PROJECT LENGTH: 2.728MI	TYPE OF WORK:BIKE LANE/SIDEWALK
		LANES EXIST/IMPROVED/ADDED: 2/ 2/ 0
FUND CODE	2019	
PHASE: PRELIMINARY ENGINEERING / RESPONSIBLE AGENCY: MANAGED BY FDOT		
SU	457,883	
PHASE: RAILROAD AND UTILITIES / RESPONSIBLE AGENCY: MANAGED BY FDOT		
SA	50,000	

FLORIDA DEPARTMENT OF TRANSPORTATION
 OFFICE OF WORK PROGRAM
 ANNUAL OBLIGATIONS REPORT
 =====
HIGHWAYS
 =====

PHASE: GRANTS AND MISCELLANEOUS / RESPONSIBLE AGENCY: MANAGED BY FDOT
 SA 10,991
TOTAL 435925 1 518,874
TOTAL 435925 1 518,874

ITEM NUMBER:436097 1 PROJECT DESCRIPTION:SR-5/US-1 FR SR-816/OAKLAND PARK BLVD TO SR-870/COMMERCIAL BLVD *NON-SIS*
 DISTRICT:04 COUNTY:BROWARD TYPE OF WORK:RESURFACING
 ROADWAY ID:86020000 PROJECT LENGTH: 1.540MI LANES EXIST/IMPROVED/ADDED: 3/ 3/ 0

FUND CODE 2019
 PHASE: CONSTRUCTION / RESPONSIBLE AGENCY: MANAGED BY FDOT
 NHRE -2,102
 SA -50,840
TOTAL 436097 1 -52,942
TOTAL 436097 1 -52,942

ITEM NUMBER:436111 1 PROJECT DESCRIPTION:SR-858/HALLANDALE BCH BLVD E OF RR XING #628290-Y TO W OF ANSIN BLVD *SIS*
 DISTRICT:04 COUNTY:BROWARD TYPE OF WORK:ADD RIGHT TURN LANE(S)
 ROADWAY ID:86100000 PROJECT LENGTH: .865MI LANES EXIST/IMPROVED/ADDED: 3/ 3/ 0

FUND CODE 2019
 PHASE: PRELIMINARY ENGINEERING / RESPONSIBLE AGENCY: MANAGED BY FDOT
 HSP 782
 PHASE: CONSTRUCTION / RESPONSIBLE AGENCY: MANAGED BY FDOT
 SA 106,775
TOTAL 436111 1 107,557
TOTAL 436111 1 107,557

ITEM NUMBER:436124 1 PROJECT DESCRIPTION:SR-848/STIRLING ROAD @ I-95/SR-9 INTERCHANGE *NON-SIS*
 DISTRICT:04 COUNTY:BROWARD TYPE OF WORK:LIGHTING
 ROADWAY ID:86016000 PROJECT LENGTH: .176MI LANES EXIST/IMPROVED/ADDED: 3/ 3/ 0

FUND CODE 2019
 PHASE: PRELIMINARY ENGINEERING / RESPONSIBLE AGENCY: MANAGED BY FDOT
 SA -6,578
 PHASE: CONSTRUCTION / RESPONSIBLE AGENCY: MANAGED BY FDOT
 HSP -31,346
 SA -7,611
TOTAL 436124 1 -45,535
TOTAL 436124 1 -45,535

FLORIDA DEPARTMENT OF TRANSPORTATION
OFFICE OF WORK PROGRAM
ANNUAL OBLIGATIONS REPORT
=====

HIGHWAYS
=====

ITEM NUMBER:436196 1 PROJECT DESCRIPTION:SW 40TH AVENUE FROM STIRLING ROAD TO GRIFFIN ROAD *NON-SIS*
DISTRICT:04 COUNTY:BROWARD TYPE OF WORK:BIKE LANE/SIDEWALK
ROADWAY ID:86000082 PROJECT LENGTH: 1.100MI LANES EXIST/IMPROVED/ADDED: 2/ 2/ 0

FUND CODE	2019
PHASE: PRELIMINARY ENGINEERING / RESPONSIBLE AGENCY: MANAGED BY FDOT	
SU	161,381
TOTAL 436196 1	161,381
TOTAL 436196 1	161,381

ITEM NUMBER:436226 1 PROJECT DESCRIPTION:COPANS ROAD FROM NW 36TH AVE. TO FLORIDA TURNPIKE *NON-SIS*
DISTRICT:04 COUNTY:BROWARD TYPE OF WORK:BIKE LANE/SIDEWALK
ROADWAY ID:86000446 PROJECT LENGTH: .668MI LANES EXIST/IMPROVED/ADDED: 3/ 3/ 0

FUND CODE	2019
PHASE: PRELIMINARY ENGINEERING / RESPONSIBLE AGENCY: MANAGED BY FDOT	
SA	5,812
TOTAL 436226 1	5,812
TOTAL 436226 1	5,812

ITEM NUMBER:436303 1 PROJECT DESCRIPTION:SR-9/I-95 @ SR-824/PEMBROKE ROAD *SIS*
DISTRICT:04 COUNTY:BROWARD TYPE OF WORK:ADD TURN LANE(S)
ROADWAY ID:86070000 PROJECT LENGTH: 1.245MI LANES EXIST/IMPROVED/ADDED: 4/ 4/ 0

FUND CODE	2019
PHASE: PRELIMINARY ENGINEERING / RESPONSIBLE AGENCY: MANAGED BY FDOT	
NHPP	158,034
TOTAL 436303 1	158,034
TOTAL 436303 1	158,034

ITEM NUMBER:436319 1 PROJECT DESCRIPTION:LYONS ROAD FROM C-14 CANAL TO SAWGRASS EXPRESSWAY *NON-SIS*
DISTRICT:04 COUNTY:BROWARD TYPE OF WORK:BIKE LANE/SIDEWALK
ROADWAY ID:86000222 PROJECT LENGTH: 4.903MI LANES EXIST/IMPROVED/ADDED: 4/ 0/ 0

FUND CODE	2019
PHASE: PRELIMINARY ENGINEERING / RESPONSIBLE AGENCY: MANAGED BY FDOT	
SA	593,331
PHASE: RAILROAD AND UTILITIES / RESPONSIBLE AGENCY: MANAGED BY FDOT	
GFSU	229,367
PHASE: CONSTRUCTION / RESPONSIBLE AGENCY: MANAGED BY FDOT	
CM	2,440,544
GFSA	4,844,666
GFSU	6,720,432
PHASE: GRANTS AND MISCELLANEOUS / RESPONSIBLE AGENCY: MANAGED BY FDOT	
SA	12,052
TOTAL 436319 1	14,840,392
TOTAL 436319 1	14,840,392

FLORIDA DEPARTMENT OF TRANSPORTATION
OFFICE OF WORK PROGRAM
ANNUAL OBLIGATIONS REPORT
=====

HIGHWAYS
=====

ITEM NUMBER:436541 1 PROJECT DESCRIPTION:ROCK ISLAND ROAD FROM SR-834/SAMPLE ROAD TO WILES ROAD
DISTRICT:04 COUNTY:BROWARD
ROADWAY ID:86000023 PROJECT LENGTH: 1.024MI

NON-SIS
TYPE OF WORK:WIDEN/RESURFACE EXIST LANES
LANES EXIST/IMPROVED/ADDED: 2/ 2/ 0

FUND
CODE

2019

PHASE: PRELIMINARY ENGINEERING / RESPONSIBLE AGENCY: MANAGED BY FDOT
SU 179,384
TOTAL 436541 1 179,384
TOTAL 436541 1 179,384

ITEM NUMBER:436544 1 PROJECT DESCRIPTION:OLD GRIFFIN ROAD FROM GRIFFIN ROAD TO WEST OF BRYAN ROAD
DISTRICT:04 COUNTY:BROWARD
ROADWAY ID:86000117 PROJECT LENGTH: .315MI

NON-SIS
TYPE OF WORK:BIKE LANE/SIDEWALK
LANES EXIST/IMPROVED/ADDED: 2/ 2/ 0

FUND
CODE

2019

PHASE: PRELIMINARY ENGINEERING / RESPONSIBLE AGENCY: MANAGED BY FDOT
SA 6,000
PHASE: GRANTS AND MISCELLANEOUS / RESPONSIBLE AGENCY: MANAGED BY FDOT
SA 8,015
TOTAL 436544 1 14,015
TOTAL 436544 1 14,015

ITEM NUMBER:436564 1 PROJECT DESCRIPTION:LOXAHATCHEE RD. FROM ARTHUR MARSHALL LOXAHATCHEE REFUGE TO SR-7/US-441
DISTRICT:04 COUNTY:BROWARD
ROADWAY ID:86002000 PROJECT LENGTH: 6.150MI

NON-SIS
TYPE OF WORK:ROAD RECONSTRUCTION - 2 LANE
LANES EXIST/IMPROVED/ADDED: 2/ 2/ 0

FUND
CODE

2019

PHASE: PRELIMINARY ENGINEERING / RESPONSIBLE AGENCY: MANAGED BY FDOT
SA 16,282
SU 4,434
TOTAL 436564 1 20,716
TOTAL 436564 1 20,716

ITEM NUMBER:436685 1 PROJECT DESCRIPTION:NW 21ST AVE FROM OAKLAND PARK BLVD. TO COMMERCIAL BLVD.
DISTRICT:04 COUNTY:BROWARD
ROADWAY ID:86000176 PROJECT LENGTH: 1.532MI

NON-SIS
TYPE OF WORK:BIKE LANE/SIDEWALK
LANES EXIST/IMPROVED/ADDED: 2/ 2/ 0

FUND
CODE

2019

PHASE: PRELIMINARY ENGINEERING / RESPONSIBLE AGENCY: MANAGED BY FDOT
SA 7,000
PHASE: RAILROAD AND UTILITIES / RESPONSIBLE AGENCY: MANAGED BY FDOT
SU 75,000
PHASE: CONSTRUCTION / RESPONSIBLE AGENCY: MANAGED BY FDOT
SA 266,065
SU 8,064,109
PHASE: GRANTS AND MISCELLANEOUS / RESPONSIBLE AGENCY: MANAGED BY FDOT
SU 36,719
TOTAL 436685 1 8,448,893
TOTAL 436685 1 8,448,893

FLORIDA DEPARTMENT OF TRANSPORTATION
OFFICE OF WORK PROGRAM
ANNUAL OBLIGATIONS REPORT
=====

HIGHWAYS
=====

ITEM NUMBER:436875 1	PROJECT DESCRIPTION:ANDREWS AVENUE FROM OAKLAND PARK BLVD. TO PROSPECT ROAD	*NON-SIS*
DISTRICT:04	COUNTY:BROWARD	
ROADWAY ID:86520000	PROJECT LENGTH: 1.013MI	
		TYPE OF WORK:LIGHTING
		LANES EXIST/IMPROVED/ADDED: 2/ 2/ 0
FUND CODE	2019	
PHASE: PRELIMINARY ENGINEERING / RESPONSIBLE AGENCY: MANAGED BY FDOT		
TALT		14
TOTAL 436875 1		14
TOTAL 436875 1		14

ITEM NUMBER:436921 1	PROJECT DESCRIPTION:COLBERT ELEMENTARY SAFE ROUTES TO SCHOOL	*NON-SIS*
DISTRICT:04	COUNTY:BROWARD	
ROADWAY ID:86900072	PROJECT LENGTH: 5.517MI	
		TYPE OF WORK:SIDEWALK
		LANES EXIST/IMPROVED/ADDED: 0/ 0/ 0
FUND CODE	2019	
PHASE: PRELIMINARY ENGINEERING / RESPONSIBLE AGENCY: MANAGED BY FDOT		
TALT		-78
TOTAL 436921 1		-78
TOTAL 436921 1		-78

ITEM NUMBER:436922 1	PROJECT DESCRIPTION:NW 70TH AVE/BROOKWOOD BLVD. FROM NW 57TH ST. TO UNIVERSITY DRIVE	*NON-SIS*
DISTRICT:04	COUNTY:BROWARD	
ROADWAY ID:86900082	PROJECT LENGTH: 1.627MI	
		TYPE OF WORK:BIKE LANE/SIDEWALK
		LANES EXIST/IMPROVED/ADDED: 1/ 0/ 0
FUND CODE	2019	
PHASE: CONSTRUCTION / RESPONSIBLE AGENCY: MANAGED BY CITY OF TAMARAC		
TALT		-216,672
TALU		-100,421
PHASE: CONSTRUCTION / RESPONSIBLE AGENCY: MANAGED BY FDOT		
TALU		5,383
TOTAL 436922 1		-311,710
TOTAL 436922 1		-311,710

ITEM NUMBER:436980 1	PROJECT DESCRIPTION:PEMBROKE ROAD FROM DOUGLAS ROAD (SW 89 AV) TO SR-817/UNIVERSITY DRIVE	*NON-SIS*
DISTRICT:04	COUNTY:BROWARD	
ROADWAY ID:86508500	PROJECT LENGTH: .970MI	
		TYPE OF WORK:PD&E/EMO STUDY
		LANES EXIST/IMPROVED/ADDED: 3/ 3/ 0
FUND CODE	2019	
PHASE: PRELIMINARY ENGINEERING / RESPONSIBLE AGENCY: MANAGED BY FDOT		
SA		67,186
TOTAL 436980 1		67,186
TOTAL 436980 1		67,186

FLORIDA DEPARTMENT OF TRANSPORTATION
OFFICE OF WORK PROGRAM
ANNUAL OBLIGATIONS REPORT
=====

HIGHWAYS
=====

ITEM NUMBER:436997 1 PROJECT DESCRIPTION:NW 64TH AVE FROM SUNSET STRIP TO OAKLAND PARK BLVD *NON-SIS*
DISTRICT:04 COUNTY:BROWARD TYPE OF WORK:SIDEWALK
ROADWAY ID:86000052 PROJECT LENGTH: .716MI LANES EXIST/IMPROVED/ADDED: 2/ 2/ 0

FUND CODE 2019

PHASE: PRELIMINARY ENGINEERING / RESPONSIBLE AGENCY: MANAGED BY FDOT

TALT -616
TOTAL 436997 1 -616
TOTAL 436997 1 -616

ITEM NUMBER:437000 1 PROJECT DESCRIPTION:SR-858/HALLANDALE BEACH BLVD. CSX R/R XING# 628290Y, R/R MP 1021.60 *NON-SIS*
DISTRICT:04 COUNTY:BROWARD TYPE OF WORK:RAIL SAFETY PROJECT
ROADWAY ID:86200000 PROJECT LENGTH: .008MI LANES EXIST/IMPROVED/ADDED: 3/ 3/ 0

FUND CODE 2019

PHASE: RAILROAD AND UTILITIES / RESPONSIBLE AGENCY: MANAGED BY FDOT

RHH 17,495
TOTAL 437000 1 17,495
TOTAL 437000 1 17,495

ITEM NUMBER:437605 1 PROJECT DESCRIPTION:SR-823/FLAMINGO ROAD @ SR-820/PINES BOULEVARD *NON-SIS*
DISTRICT:04 COUNTY:BROWARD TYPE OF WORK:LIGHTING
ROADWAY ID:86190000 PROJECT LENGTH: .107MI LANES EXIST/IMPROVED/ADDED: 6/ 0/ 0

FUND CODE 2019

PHASE: PRELIMINARY ENGINEERING / RESPONSIBLE AGENCY: MANAGED BY FDOT

HSP 1,300
TOTAL 437605 1 1,300
TOTAL 437605 1 1,300

ITEM NUMBER:437702 1 PROJECT DESCRIPTION:SR-7/US-441 NORTHWEST 36TH STREET TO NORTHWEST 41ST STREET *NON-SIS*
DISTRICT:04 COUNTY:BROWARD TYPE OF WORK:TRAFFIC SIGNALS
ROADWAY ID:86100000 PROJECT LENGTH: .394MI LANES EXIST/IMPROVED/ADDED: 3/ 3/ 0

FUND CODE 2019

PHASE: PRELIMINARY ENGINEERING / RESPONSIBLE AGENCY: MANAGED BY FDOT

SA 11,818
TOTAL 437702 1 11,818
TOTAL 437702 1 11,818

ITEM NUMBER:437707 1 PROJECT DESCRIPTION:SR-736/DAVIE BLVD. AT I-95 INTERCHANGE *NON-SIS*
DISTRICT:04 COUNTY:BROWARD TYPE OF WORK:TRAFFIC SIGNALS
ROADWAY ID:86210000 PROJECT LENGTH: .403MI LANES EXIST/IMPROVED/ADDED: 3/ 3/ 0

FUND CODE 2019

PHASE: PRELIMINARY ENGINEERING / RESPONSIBLE AGENCY: MANAGED BY FDOT

HSP

FLORIDA DEPARTMENT OF TRANSPORTATION
OFFICE OF WORK PROGRAM
ANNUAL OBLIGATIONS REPORT
=====

HIGHWAYS
=====

PHASE: CONSTRUCTION / RESPONSIBLE AGENCY: MANAGED BY FDOT

SA	1,251,038
TOTAL 437707 1	1,251,033
TOTAL 437707 1	1,251,033

ITEM NUMBER:437718 1 PROJECT DESCRIPTION:SR-5/US-1 FROM NORTH OF SE 24TH STREET TO SR-A1A/17TH STREET CAUSEWAY *NON-SIS*
DISTRICT:04 COUNTY:BROWARD TYPE OF WORK:LIGHTING
ROADWAY ID:86010000 PROJECT LENGTH: .506MI LANES EXIST/IMPROVED/ADDED: 6/ 0/ 0

FUND CODE	2019
<hr/>	
PHASE: PRELIMINARY ENGINEERING / RESPONSIBLE AGENCY: MANAGED BY FDOT	
HSP	622
TOTAL 437718 1	622
TOTAL 437718 1	622

ITEM NUMBER:437785 1 PROJECT DESCRIPTION:POMPANO BEACH MOBILITY SIDEWALKS *NON-SIS*
DISTRICT:04 COUNTY:BROWARD TYPE OF WORK:BIKE LANE/SIDEWALK
ROADWAY ID:86900134 PROJECT LENGTH: .426MI LANES EXIST/IMPROVED/ADDED: 4/ 0/ 0

FUND CODE	2019
<hr/>	
PHASE: PRELIMINARY ENGINEERING / RESPONSIBLE AGENCY: MANAGED BY FDOT	
SA	19,749
PHASE: GRANTS AND MISCELLANEOUS / RESPONSIBLE AGENCY: MANAGED BY FDOT	
SU	9,786
TOTAL 437785 1	29,535
TOTAL 437785 1	29,535

ITEM NUMBER:437786 1 PROJECT DESCRIPTION:EL MAR DRIVE FROM PALM AVENUE TO PINE AVENUE *NON-SIS*
DISTRICT:04 COUNTY:BROWARD TYPE OF WORK:BIKE LANE/SIDEWALK
ROADWAY ID:86000214 PROJECT LENGTH: 1.137MI LANES EXIST/IMPROVED/ADDED: 2/ 2/ 0

FUND CODE	2019
<hr/>	
PHASE: PRELIMINARY ENGINEERING / RESPONSIBLE AGENCY: MANAGED BY FDOT	
SU	146,901
PHASE: GRANTS AND MISCELLANEOUS / RESPONSIBLE AGENCY: MANAGED BY FDOT	
SU	4,575
TOTAL 437786 1	151,476
TOTAL 437786 1	151,476

ITEM NUMBER:437796 1 PROJECT DESCRIPTION:CORAL RIDGE DRIVE FROM ROYAL PALM BLVD. TO WYNDHAM CIRCLE *NON-SIS*
DISTRICT:04 COUNTY:BROWARD TYPE OF WORK:BIKE LANE/SIDEWALK
ROADWAY ID:86004000 PROJECT LENGTH: 2.594MI LANES EXIST/IMPROVED/ADDED: 3/ 3/ 0

FUND CODE	2019
<hr/>	
PHASE: PRELIMINARY ENGINEERING / RESPONSIBLE AGENCY: MANAGED BY FDOT	
CM	172,616
SA	-617

FLORIDA DEPARTMENT OF TRANSPORTATION
OFFICE OF WORK PROGRAM
ANNUAL OBLIGATIONS REPORT
=====

HIGHWAYS
=====

SU	231,764
TOTAL 437796 1	403,763
TOTAL 437796 1	403,763

ITEM NUMBER:437798 1 PROJECT DESCRIPTION:CORAL RIDGE DRIVE FROM SOUTHGATE BLVD. TO ROYAL PALM BLVD.
 DISTRICT:04 COUNTY:BROWARD
 ROADWAY ID:86004000 PROJECT LENGTH: 2.188MI

NON-SIS
 TYPE OF WORK:BIKE LANE/SIDEWALK
 LANES EXIST/IMPROVED/ADDED: 2/ 2/ 0

FUND CODE	2019	
PHASE: PRELIMINARY ENGINEERING / RESPONSIBLE AGENCY: MANAGED BY FDOT		
SA		-310
SU		139,662
TOTAL 437798 1		139,352
TOTAL 437798 1		139,352

ITEM NUMBER:437830 1 PROJECT DESCRIPTION:TURTLE CREEK DRIVE (VARIOUS LOCATIONS)
 DISTRICT:04 COUNTY:BROWARD
 ROADWAY ID:86000442 PROJECT LENGTH: .825MI

NON-SIS
 TYPE OF WORK:BIKE LANE/SIDEWALK
 LANES EXIST/IMPROVED/ADDED: 2/ 2/ 0

FUND CODE	2019	
PHASE: PRELIMINARY ENGINEERING / RESPONSIBLE AGENCY: MANAGED BY FDOT		
SU		112,324
PHASE: RIGHT OF WAY / RESPONSIBLE AGENCY: MANAGED BY FDOT		
SA		10,000
TOTAL 437830 1		122,324
TOTAL 437830 1		122,324

ITEM NUMBER:437832 1 PROJECT DESCRIPTION:SR-93/I-75 FROM MIAMI-DADE COUNTY LINE TO SHERIDAN STREET
 DISTRICT:04 COUNTY:BROWARD
 ROADWAY ID:86075000 PROJECT LENGTH: 6.000MI

SIS
 TYPE OF WORK:RESURFACING
 LANES EXIST/IMPROVED/ADDED: 4/ 4/ 0

FUND CODE	2019	
PHASE: PRELIMINARY ENGINEERING / RESPONSIBLE AGENCY: MANAGED BY FDOT		
NHPP		721,429
SA		11,496
PHASE: CONSTRUCTION / RESPONSIBLE AGENCY: MANAGED BY FDOT		
NHPP		528,700
SA		12,825
TOTAL 437832 1		1,274,450
TOTAL 437832 1		1,274,450

ITEM NUMBER:437832 2 PROJECT DESCRIPTION:SR-93/I-75 FROM SHERIDAN STREET TO SOUTH OF I-595
 DISTRICT:04 COUNTY:BROWARD
 ROADWAY ID:86075000 PROJECT LENGTH: 5.548MI

SIS
 TYPE OF WORK:RESURFACING
 LANES EXIST/IMPROVED/ADDED: 6/ 6/ 0

FUND CODE	2019	
PHASE: PRELIMINARY ENGINEERING / RESPONSIBLE AGENCY: MANAGED BY FDOT		
NHPP		1,565,722
TOTAL 437832 2		1,565,722
TOTAL 437832 2		1,565,722

FLORIDA DEPARTMENT OF TRANSPORTATION
OFFICE OF WORK PROGRAM
ANNUAL OBLIGATIONS REPORT
=====

HIGHWAYS
=====

ITEM NUMBER:437865 1 PROJECT DESCRIPTION:SR-84/MARINA MILE BLVD. WEST OF SW 15TH AVE TO EAST OF SW 15TH AVE *NON-SIS*
 DISTRICT:04 COUNTY:BROWARD TYPE OF WORK:ADD LEFT TURN LANE(S)
 ROADWAY ID:86080000 PROJECT LENGTH: .186MI LANES EXIST/IMPROVED/ADDED: 4/ 4/ 1

FUND CODE	2019
PHASE: CONSTRUCTION / RESPONSIBLE AGENCY: MANAGED BY FDOT	
NHPP	94,222
TOTAL 437865 1	94,222
TOTAL 437865 1	94,222

ITEM NUMBER:437866 1 PROJECT DESCRIPTION:SW 4TH AVE FROM S. OF SW 28TH ST TO N OF SW 28TH ST. *NON-SIS*
 DISTRICT:04 COUNTY:BROWARD TYPE OF WORK:TRAFFIC SIGNALS
 ROADWAY ID:86000130 PROJECT LENGTH: .021MI LANES EXIST/IMPROVED/ADDED: 2/ 2/ 0

FUND CODE	2019
PHASE: CONSTRUCTION / RESPONSIBLE AGENCY: MANAGED BY FDOT	
NHPP	116,629
TOTAL 437866 1	116,629
TOTAL 437866 1	116,629

ITEM NUMBER:437994 1 PROJECT DESCRIPTION:SR-9/I-95 FROM MIAMI/DADE COUNTYLINE TO NORTH OF BROWARD BLVD. *SIS*
 DISTRICT:04 COUNTY:BROWARD TYPE OF WORK:SIGNING/PAVEMENT MARKINGS
 ROADWAY ID:86070000 PROJECT LENGTH: 6.999MI LANES EXIST/IMPROVED/ADDED: 5/ 5/ 0

FUND CODE	2019
PHASE: CONSTRUCTION / RESPONSIBLE AGENCY: MANAGED BY FDOT	
NHPP	936,923
TOTAL 437994 1	936,923
TOTAL 437994 1	936,923

ITEM NUMBER:438118 1 PROJECT DESCRIPTION:BAYVIEW DRIVE FROM SR-838/SUNRISE BLVD TO SR-870/COMMERCIAL BLVD *NON-SIS*
 DISTRICT:04 COUNTY:BROWARD TYPE OF WORK:BIKE LANE/SIDEWALK
 ROADWAY ID:86000167 PROJECT LENGTH: 3.724MI LANES EXIST/IMPROVED/ADDED: 2/ 2/ 0

FUND CODE	2019
PHASE: PRELIMINARY ENGINEERING / RESPONSIBLE AGENCY: MANAGED BY FDOT	
SA	422,026
TALU	5,000
TOTAL 438118 1	427,026
TOTAL 438118 1	427,026

ITEM NUMBER:438122 1 PROJECT DESCRIPTION:NE 26 STREET FROM ANDREWS AVENUE TO DIXIE HIGHWAY *NON-SIS*
 DISTRICT:04 COUNTY:BROWARD TYPE OF WORK:BIKE LANE/SIDEWALK
 ROADWAY ID:86000169 PROJECT LENGTH: .894MI LANES EXIST/IMPROVED/ADDED: 2/ 2/ 0

FUND CODE	2019
PHASE: PRELIMINARY ENGINEERING / RESPONSIBLE AGENCY: MANAGED BY FDOT	
TALT	-1,127

FLORIDA DEPARTMENT OF TRANSPORTATION
 OFFICE OF WORK PROGRAM
 ANNUAL OBLIGATIONS REPORT
 =====
HIGHWAYS
 =====

PHASE: CONSTRUCTION / RESPONSIBLE AGENCY: MANAGED BY CITY OF WILTON MANORS
 TALU 963,620

PHASE: CONSTRUCTION / RESPONSIBLE AGENCY: MANAGED BY FDOT
 TALT 5,162
 TALU 30,813

TOTAL 438122 1 998,468
TOTAL 438122 1 998,468

ITEM NUMBER:438123 1 PROJECT DESCRIPTION:SUNSET STRIP FROM NW 109 AVE TO NOB HILL ROAD *NON-SIS*
 DISTRICT:04 COUNTY:BROWARD TYPE OF WORK:BIKE LANE/SIDEWALK
 ROADWAY ID:86900114 PROJECT LENGTH: .775MI LANES EXIST/IMPROVED/ADDED: 2/ 2/ 0

FUND CODE 2019

PHASE: CONSTRUCTION / RESPONSIBLE AGENCY: MANAGED BY CITY OF SUNRISE
 TALU 201,799

PHASE: CONSTRUCTION / RESPONSIBLE AGENCY: MANAGED BY FDOT
 TALT 15,928
TOTAL 438123 1 217,727
TOTAL 438123 1 217,727

ITEM NUMBER:438124 1 PROJECT DESCRIPTION:MIRAMAR PARKWAY FROM SW 68 AVE TO SW 64 AVE *NON-SIS*
 DISTRICT:04 COUNTY:BROWARD TYPE OF WORK:LIGHTING
 ROADWAY ID:86509501 PROJECT LENGTH: .590MI LANES EXIST/IMPROVED/ADDED: 2/ 2/ 0

FUND CODE 2019

PHASE: PRELIMINARY ENGINEERING / RESPONSIBLE AGENCY: MANAGED BY FDOT
 TALU 5,000

PHASE: CONSTRUCTION / RESPONSIBLE AGENCY: MANAGED BY CITY OF MIRAMAR
 TALU 53,250

PHASE: CONSTRUCTION / RESPONSIBLE AGENCY: MANAGED BY FDOT
 TALT 37,674
TOTAL 438124 1 95,924
TOTAL 438124 1 95,924

ITEM NUMBER:438281 1 PROJECT DESCRIPTION:CORDOVA RD FROM SE 17 ST/SR-A1A TO SE 15 ST *NON-SIS*
 DISTRICT:04 COUNTY:BROWARD TYPE OF WORK:BIKE LANE/SIDEWALK
 ROADWAY ID:86900113 PROJECT LENGTH: .186MI LANES EXIST/IMPROVED/ADDED: 2/ 2/ 0

FUND CODE 2019

PHASE: PRELIMINARY ENGINEERING / RESPONSIBLE AGENCY: MANAGED BY FDOT
 TALU -7,814
 TALU -29,070
TOTAL 438281 1 -36,884
TOTAL 438281 1 -36,884

FLORIDA DEPARTMENT OF TRANSPORTATION
OFFICE OF WORK PROGRAM
ANNUAL OBLIGATIONS REPORT
=====

BROWARD MPO

HIGHWAYS
=====

ITEM NUMBER:438282 1	PROJECT DESCRIPTION:DANIA BEACH CITY WIDE - VARIOUS LOCATIONS	*NON-SIS*
DISTRICT:04	COUNTY:BROWARD	TYPE OF WORK:PEDESTRIAN SAFETY IMPROVEMENT
ROADWAY ID:86900109	PROJECT LENGTH: .870MI	LANES EXIST/IMPROVED/ADDED: 2/ 0/ 0
FUND CODE	2019	
<hr/>		
PHASE: PRELIMINARY ENGINEERING / RESPONSIBLE AGENCY: MANAGED BY FDOT	TALT	4,781
PHASE: CONSTRUCTION / RESPONSIBLE AGENCY: MANAGED BY CITY OF DANIA BEACH	TALU	344,379
PHASE: CONSTRUCTION / RESPONSIBLE AGENCY: MANAGED BY FDOT	TALU	15,336
TOTAL 438282 1		364,496
TOTAL 438282 1		364,496

ITEM NUMBER:438285 1	PROJECT DESCRIPTION:NW 10TH AVE FROM NW 38TH ST TO PROSPECT RD	*NON-SIS*
DISTRICT:04	COUNTY:BROWARD	TYPE OF WORK:BIKE LANE/SIDEWALK
ROADWAY ID:86000252	PROJECT LENGTH: .548MI	LANES EXIST/IMPROVED/ADDED: 2/ 2/ 0
FUND CODE	2019	
<hr/>		
PHASE: PRELIMINARY ENGINEERING / RESPONSIBLE AGENCY: MANAGED BY FDOT	TALT	5,000
PHASE: CONSTRUCTION / RESPONSIBLE AGENCY: MANAGED BY CITY OF OAKLAND PARK	TALT TALU	98,226 982,489
PHASE: CONSTRUCTION / RESPONSIBLE AGENCY: MANAGED BY FDOT	TALT	70,159
TOTAL 438285 1		1,155,874
TOTAL 438285 1		1,155,874

ITEM NUMBER:439159 1	PROJECT DESCRIPTION:SR-838/SUNRISE BLVD @ NW 16 AVE	*NON-SIS*
DISTRICT:04	COUNTY:BROWARD	TYPE OF WORK:TRAFFIC SIGNALS
ROADWAY ID:86110000	PROJECT LENGTH: .057MI	LANES EXIST/IMPROVED/ADDED: 6/ 0/ 0
FUND CODE	2019	
<hr/>		
PHASE: RIGHT OF WAY / RESPONSIBLE AGENCY: MANAGED BY FDOT	HSP	-255,993
TOTAL 439159 1		-255,993
TOTAL 439159 1		-255,993

ITEM NUMBER:439420 1	PROJECT DESCRIPTION:CITY OF TAMARAC BIKEWAY PROJECT - PHASES 5 & 6	*NON-SIS*
DISTRICT:04	COUNTY:BROWARD	TYPE OF WORK:BIKE LANE/SIDEWALK
ROADWAY ID:86000039	PROJECT LENGTH: .945MI	LANES EXIST/IMPROVED/ADDED: 2/ 2/ 0
FUND CODE	2019	
<hr/>		
PHASE: PRELIMINARY ENGINEERING / RESPONSIBLE AGENCY: MANAGED BY FDOT	SA	-2,218

FLORIDA DEPARTMENT OF TRANSPORTATION
 OFFICE OF WORK PROGRAM
 ANNUAL OBLIGATIONS REPORT
 =====
HIGHWAYS
 =====

PHASE: CONSTRUCTION / RESPONSIBLE AGENCY: MANAGED BY FDOT
 TALU 11,006
TOTAL 439420 1 8,788
TOTAL 439420 1 8,788

ITEM NUMBER:439910 1 PROJECT DESCRIPTION:SR-834/SAMPLE RD FROM MILITARY TRAIL TO I-95 SOUTHBOUND ENTRANCE RAMP *NON-SIS*
 DISTRICT:04 COUNTY:BROWARD TYPE OF WORK:TRAFFIC SIGNAL UPDATE
 ROADWAY ID:86028000 PROJECT LENGTH: .484MI LANES EXIST/IMPROVED/ADDED: 4/ 4/ 0

FUND CODE 2019
 PHASE: PRELIMINARY ENGINEERING / RESPONSIBLE AGENCY: MANAGED BY FDOT
 SA 72,126
TOTAL 439910 1 72,126
TOTAL 439910 1 72,126

ITEM NUMBER:439990 1 PROJECT DESCRIPTION:CITY OF OAKLAND PARK SIDEWALKS - VARIOUS LOCATIONS *NON-SIS*
 DISTRICT:04 COUNTY:BROWARD TYPE OF WORK:SIDEWALK
 ROADWAY ID:86900145 PROJECT LENGTH: 5.641MI LANES EXIST/IMPROVED/ADDED: 2/ 2/ 0

FUND CODE 2019
 PHASE: PRELIMINARY ENGINEERING / RESPONSIBLE AGENCY: MANAGED BY FDOT
 SA 557,028
 TALT 5,000
TOTAL 439990 1 562,028
TOTAL 439990 1 562,028

ITEM NUMBER:439993 1 PROJECT DESCRIPTION:SW 148 AVE FROM SW 52ND DR TO SW 48TH CT/BASS CREEK RD *NON-SIS*
 DISTRICT:04 COUNTY:BROWARD TYPE OF WORK:SIDEWALK
 ROADWAY ID:86900162 PROJECT LENGTH: .222MI LANES EXIST/IMPROVED/ADDED: 2/ 2/ 0

FUND CODE 2019
 PHASE: PRELIMINARY ENGINEERING / RESPONSIBLE AGENCY: MANAGED BY FDOT
 TALT 252,000
TOTAL 439993 1 252,000
TOTAL 439993 1 252,000

ITEM NUMBER:439994 1 PROJECT DESCRIPTION:WESTON RD FROM INDIAN TRACE BLVD TO SR-84 *NON-SIS*
 DISTRICT:04 COUNTY:BROWARD TYPE OF WORK:BIKE LANE/SIDEWALK
 ROADWAY ID:86000006 PROJECT LENGTH: 1.608MI LANES EXIST/IMPROVED/ADDED: 3/ 3/ 0

FUND CODE 2019
 PHASE: PRELIMINARY ENGINEERING / RESPONSIBLE AGENCY: MANAGED BY FDOT
 TALT 128,768
 TALU 720,349
TOTAL 439994 1 849,117
TOTAL 439994 1 849,117

FLORIDA DEPARTMENT OF TRANSPORTATION
 OFFICE OF WORK PROGRAM
 ANNUAL OBLIGATIONS REPORT
 =====
HIGHWAYS
 =====

BROWARD MPO

ITEM NUMBER:439995 1 PROJECT DESCRIPTION:HOLMBERG RD FROM HERON BAY BLVD TO PINE ISLAND RD *NON-SIS*
 DISTRICT:04 COUNTY:BROWARD TYPE OF WORK:BIKE LANE/SIDEWALK
 ROADWAY ID:86000244 PROJECT LENGTH: .514MI LANES EXIST/IMPROVED/ADDED: 1/ 1/ 0

FUND CODE	2019
PHASE: PRELIMINARY ENGINEERING / RESPONSIBLE AGENCY: MANAGED BY FDOT	
TALT	72,285
TALU	5,000
TOTAL 439995 1	77,285
TOTAL 439995 1	77,285

ITEM NUMBER:439996 1 PROJECT DESCRIPTION:CITY OF OAKLAND PARK LAKESIDE SIDEWALKS - VARIOUS LOCATIONS *NON-SIS*
 DISTRICT:04 COUNTY:BROWARD TYPE OF WORK:SIDEWALK
 ROADWAY ID:86900158 PROJECT LENGTH: 1.773MI LANES EXIST/IMPROVED/ADDED: 2/ 2/ 0

FUND CODE	2019
PHASE: PRELIMINARY ENGINEERING / RESPONSIBLE AGENCY: MANAGED BY FDOT	
SA	150,000
TALT	255,000
TOTAL 439996 1	405,000
TOTAL 439996 1	405,000

ITEM NUMBER:440072 1 PROJECT DESCRIPTION:SR-A1A/SE 17 ST/SEABREEZE BLVD FROM MIAMI RD. TO HARBOR DR. *NON-SIS*
 DISTRICT:04 COUNTY:BROWARD TYPE OF WORK:LIGHTING
 ROADWAY ID:86180000 PROJECT LENGTH: 2.207MI LANES EXIST/IMPROVED/ADDED: 4/ 4/ 0

FUND CODE	2019
PHASE: PRELIMINARY ENGINEERING / RESPONSIBLE AGENCY: MANAGED BY FDOT	
SA	11,466
TOTAL 440072 1	11,466
TOTAL 440072 1	11,466

ITEM NUMBER:440073 1 PROJECT DESCRIPTION:SR-A1A FROM SEBASTIAN STREET TO SOUTHEAST 13TH STREET *NON-SIS*
 DISTRICT:04 COUNTY:BROWARD TYPE OF WORK:LIGHTING
 ROADWAY ID:86050000 PROJECT LENGTH: 6.768MI LANES EXIST/IMPROVED/ADDED: 2/ 2/ 0

FUND CODE	2019
PHASE: PRELIMINARY ENGINEERING / RESPONSIBLE AGENCY: MANAGED BY FDOT	
HSP	-47,882
SA	20,000
TOTAL 440073 1	-27,882
TOTAL 440073 1	-27,882

FLORIDA DEPARTMENT OF TRANSPORTATION
OFFICE OF WORK PROGRAM
ANNUAL OBLIGATIONS REPORT
=====

HIGHWAYS
=====

ITEM NUMBER:440074 1 PROJECT DESCRIPTION:SR-838/SUNRISE BLVD FROM MAGIC LEAP ENTRANCE TO ANDREWS AVENUE *NON-SIS*
DISTRICT:04 COUNTY:BROWARD TYPE OF WORK:LIGHTING
ROADWAY ID:86110000 PROJECT LENGTH: 7.414MI LANES EXIST/IMPROVED/ADDED: 3/ 3/ 0

FUND CODE	2019
<hr/>	
PHASE: PRELIMINARY ENGINEERING / RESPONSIBLE AGENCY: MANAGED BY FDOT	
SA	10,000
TOTAL 440074 1	10,000
TOTAL 440074 1	10,000

ITEM NUMBER:440076 1 PROJECT DESCRIPTION:SR-834/SAMPLE ROAD FROM NW 85TH AVENUE TO HOLIDAY SPRING BLVD. *NON-SIS*
DISTRICT:04 COUNTY:BROWARD TYPE OF WORK:LIGHTING
ROADWAY ID:86028000 PROJECT LENGTH: .631MI LANES EXIST/IMPROVED/ADDED: 3/ 3/ 0

FUND CODE	2019
<hr/>	
PHASE: PRELIMINARY ENGINEERING / RESPONSIBLE AGENCY: MANAGED BY FDOT	
HSP	46,616
SA	3,316
TOTAL 440076 1	49,932
TOTAL 440076 1	49,932

ITEM NUMBER:440077 1 PROJECT DESCRIPTION:SR-845/POWERLINE ROAD FROM MCNAB RD. TO WEST DRIVE *NON-SIS*
DISTRICT:04 COUNTY:BROWARD TYPE OF WORK:LIGHTING
ROADWAY ID:86065000 PROJECT LENGTH: 6.852MI LANES EXIST/IMPROVED/ADDED: 3/ 3/ 0

FUND CODE	2019
<hr/>	
PHASE: PRELIMINARY ENGINEERING / RESPONSIBLE AGENCY: MANAGED BY FDOT	
SA	5,669
TOTAL 440077 1	5,669
TOTAL 440077 1	5,669

ITEM NUMBER:440081 1 PROJECT DESCRIPTION:SR-7/US-441 FROM PETERS RD. TO NW 8TH STREET *NON-SIS*
DISTRICT:04 COUNTY:BROWARD TYPE OF WORK:LIGHTING
ROADWAY ID:86100000 PROJECT LENGTH: 1.770MI LANES EXIST/IMPROVED/ADDED: 3/ 3/ 0

FUND CODE	2019
<hr/>	
PHASE: CONSTRUCTION / RESPONSIBLE AGENCY: MANAGED BY FDOT	
HSP	-46,332
TOTAL 440081 1	-46,332
TOTAL 440081 1	-46,332

FLORIDA DEPARTMENT OF TRANSPORTATION
OFFICE OF WORK PROGRAM
ANNUAL OBLIGATIONS REPORT
=====

HIGHWAYS
=====

ITEM NUMBER:440082 1	PROJECT DESCRIPTION:SR-7/US-441 FROM HALLANDALE BEACH BLVD. TO RIVERLAND RD.	*NON-SIS*
DISTRICT:04	COUNTY:BROWARD	
ROADWAY ID:86100000	PROJECT LENGTH: 7.697MI	
		TYPE OF WORK:LIGHTING
		LANES EXIST/IMPROVED/ADDED: 3/ 3/ 0
FUND CODE	2019	
PHASE: CONSTRUCTION / RESPONSIBLE AGENCY: MANAGED BY FDOT		
HSP	-57,248	
TOTAL 440082 1	-57,248	
TOTAL 440082 1	-57,248	

ITEM NUMBER:440083 1	PROJECT DESCRIPTION:SR-842/BROWARD BLVD FROM KENTUCKY AVE. TO NORTHWEST 15TH AVE.	*NON-SIS*
DISTRICT:04	COUNTY:BROWARD	
ROADWAY ID:86006000	PROJECT LENGTH: 2.018MI	
		TYPE OF WORK:LIGHTING
		LANES EXIST/IMPROVED/ADDED: 3/ 3/ 0
FUND CODE	2019	
PHASE: PRELIMINARY ENGINEERING / RESPONSIBLE AGENCY: MANAGED BY FDOT		
HSP	-175	
SA	-78	
PHASE: CONSTRUCTION / RESPONSIBLE AGENCY: MANAGED BY FDOT		
HSP	-42,481	
TOTAL 440083 1	-42,734	
TOTAL 440083 1	-42,734	

ITEM NUMBER:440084 1	PROJECT DESCRIPTION:SR-5/US-1 FROM SE 9TH STREET TO SUNRISE BOULEVARD	*NON-SIS*
DISTRICT:04	COUNTY:BROWARD	
ROADWAY ID:86010000	PROJECT LENGTH: .763MI	
		TYPE OF WORK:LIGHTING
		LANES EXIST/IMPROVED/ADDED: 3/ 3/ 0
FUND CODE	2019	
PHASE: PRELIMINARY ENGINEERING / RESPONSIBLE AGENCY: MANAGED BY FDOT		
HSP	-54	
SA	-641	
PHASE: CONSTRUCTION / RESPONSIBLE AGENCY: MANAGED BY FDOT		
HSP	-23,669	
SA	10,000	
TOTAL 440084 1	-14,364	
TOTAL 440084 1	-14,364	

ITEM NUMBER:440085 1	PROJECT DESCRIPTION:SR-84 FROM SOUTHWEST 9TH AVENUE TO ANDREWS AVENUE	*NON-SIS*
DISTRICT:04	COUNTY:BROWARD	
ROADWAY ID:86080000	PROJECT LENGTH: .781MI	
		TYPE OF WORK:LIGHTING
		LANES EXIST/IMPROVED/ADDED: 4/ 4/ 0
FUND CODE	2019	
PHASE: CONSTRUCTION / RESPONSIBLE AGENCY: MANAGED BY FDOT		
HSP	-27,721	
SA	6,000	
TOTAL 440085 1	-21,721	
TOTAL 440085 1	-21,721	

FLORIDA DEPARTMENT OF TRANSPORTATION
OFFICE OF WORK PROGRAM
ANNUAL OBLIGATIONS REPORT
=====

HIGHWAYS
=====

ITEM NUMBER:440086 1
DISTRICT:04
ROADWAY ID:86130000

PROJECT DESCRIPTION:SR-814/ATLANTIC BLVD FROM NW/SW 27TH AVENUE TO SR-A1A
COUNTY:BROWARD
PROJECT LENGTH: 4.254MI

NON-SIS
TYPE OF WORK:LIGHTING
LANES EXIST/IMPROVED/ADDED: 3/ 3/ 0

FUND CODE	2019
PHASE: PRELIMINARY ENGINEERING / RESPONSIBLE AGENCY: MANAGED BY FDOT	
HSP	117,804
SA	5,000
TOTAL 440086 1	122,804
TOTAL 440086 1	122,804

ITEM NUMBER:440087 1
DISTRICT:04
ROADWAY ID:86014000

PROJECT DESCRIPTION:SR-870/COMMERCIAL BLVD FROM NW 70TH AVENUE TO SR-A1A
COUNTY:BROWARD
PROJECT LENGTH: 9.393MI

NON-SIS
TYPE OF WORK:LIGHTING
LANES EXIST/IMPROVED/ADDED: 3/ 3/ 0

FUND CODE	2019
PHASE: PRELIMINARY ENGINEERING / RESPONSIBLE AGENCY: MANAGED BY FDOT	
SA	10,000
TOTAL 440087 1	10,000
TOTAL 440087 1	10,000

ITEM NUMBER:440088 1
DISTRICT:04
ROADWAY ID:86090000

PROJECT DESCRIPTION:SR-816/OAKLAND PARK BLVD FROM ATRIUM WEST TO SR-A1A
COUNTY:BROWARD
PROJECT LENGTH: 9.477MI

NON-SIS
TYPE OF WORK:LIGHTING
LANES EXIST/IMPROVED/ADDED: 3/ 3/ 0

FUND CODE	2019
PHASE: PRELIMINARY ENGINEERING / RESPONSIBLE AGENCY: MANAGED BY FDOT	
SA	12,208
TOTAL 440088 1	12,208
TOTAL 440088 1	12,208

ITEM NUMBER:440746 1
DISTRICT:04
ROADWAY ID:86036500

PROJECT DESCRIPTION:HAMMONDVILLE ROAD FROM POWERLINE ROAD TO EAST OF SR-9/I-95
COUNTY:BROWARD
PROJECT LENGTH: 1.510MI

NON-SIS
TYPE OF WORK:BIKE LANE/SIDEWALK
LANES EXIST/IMPROVED/ADDED: 2/ 2/ 0

FUND CODE	2019
PHASE: PRELIMINARY ENGINEERING / RESPONSIBLE AGENCY: MANAGED BY FDOT	
TGR	76,420
PHASE: RAILROAD AND UTILITIES / RESPONSIBLE AGENCY: MANAGED BY FDOT	
TGR	95,000
PHASE: CONSTRUCTION / RESPONSIBLE AGENCY: MANAGED BY FDOT	
SU	700,000
TGR	2,362,050
TOTAL 440746 1	3,233,470
TOTAL 440746 1	3,233,470

FLORIDA DEPARTMENT OF TRANSPORTATION
OFFICE OF WORK PROGRAM
ANNUAL OBLIGATIONS REPORT
=====

HIGHWAYS
=====

ITEM NUMBER:440746 2 PROJECT DESCRIPTION:NORTHWEST 31ST AVENUE FROM COMMERICAL BOULEVARD TO MCNAB ROAD *NON-SIS*
DISTRICT:04 COUNTY:BROWARD TYPE OF WORK:BIKE LANE/SIDEWALK
ROADWAY ID:86000163 PROJECT LENGTH: 1.612MI LANES EXIST/IMPROVED/ADDED: 3/ 3/ 0

FUND CODE	2019
PHASE: PRELIMINARY ENGINEERING / RESPONSIBLE AGENCY: MANAGED BY FDOT TGR	76,420
PHASE: RAILROAD AND UTILITIES / RESPONSIBLE AGENCY: MANAGED BY FDOT TGR	63,792
PHASE: CONSTRUCTION / RESPONSIBLE AGENCY: MANAGED BY FDOT SU	360,000
TGR	3,144,535
TOTAL 440746 2	3,644,747
TOTAL 440746 2	3,644,747

ITEM NUMBER:440746 3 PROJECT DESCRIPTION:SR-845/POWERLINE RD FR SR-816/OAKLAND PK BV TO SR-870/COMMERCIAL BV *NON-SIS*
DISTRICT:04 COUNTY:BROWARD TYPE OF WORK:BIKE LANE/SIDEWALK
ROADWAY ID:86065000 PROJECT LENGTH: 1.515MI LANES EXIST/IMPROVED/ADDED: 3/ 3/ 0

FUND CODE	2019
PHASE: PRELIMINARY ENGINEERING / RESPONSIBLE AGENCY: MANAGED BY FDOT TGR	76,420
PHASE: RAILROAD AND UTILITIES / RESPONSIBLE AGENCY: MANAGED BY FDOT TGR	95,000
PHASE: CONSTRUCTION / RESPONSIBLE AGENCY: MANAGED BY FDOT SU	132,103
TGR	925,881
TOTAL 440746 3	1,229,404
TOTAL 440746 3	1,229,404

ITEM NUMBER:440746 4 PROJECT DESCRIPTION:LAUDERDALE LAKES GREENWAY FROM NW 29TH AVENUE TO NW 31ST AVENUE *NON-SIS*
DISTRICT:04 COUNTY:BROWARD TYPE OF WORK:BIKE LANE/SIDEWALK
ROADWAY ID:86000171 PROJECT LENGTH: .250MI LANES EXIST/IMPROVED/ADDED: 2/ 2/ 0

FUND CODE	2019
PHASE: PRELIMINARY ENGINEERING / RESPONSIBLE AGENCY: MANAGED BY FDOT TGR	76,420
PHASE: RAILROAD AND UTILITIES / RESPONSIBLE AGENCY: MANAGED BY FDOT TGR	45,000
PHASE: CONSTRUCTION / RESPONSIBLE AGENCY: MANAGED BY FDOT SU	50,000
TGR	885,904
TOTAL 440746 4	1,057,324
TOTAL 440746 4	1,057,324

FLORIDA DEPARTMENT OF TRANSPORTATION
 OFFICE OF WORK PROGRAM
 ANNUAL OBLIGATIONS REPORT
 =====
HIGHWAYS
 =====

ITEM NUMBER:440746 5 PROJECT DESCRIPTION:RIVERLAND ROAD FROM SR-7/US-441 TO BROWARD BOULEVARD *NON-SIS*
 DISTRICT:04 COUNTY:BROWARD TYPE OF WORK:BIKE LANE/SIDEWALK
 ROADWAY ID:86000076 PROJECT LENGTH: 3.644MI LANES EXIST/IMPROVED/ADDED: 2/ 2/ 0

FUND CODE	2019
PHASE: PRELIMINARY ENGINEERING / RESPONSIBLE AGENCY: MANAGED BY FDOT TGR	76,420
PHASE: RAILROAD AND UTILITIES / RESPONSIBLE AGENCY: MANAGED BY FDOT TGR	45,000
PHASE: CONSTRUCTION / RESPONSIBLE AGENCY: MANAGED BY FDOT SU	304,000
TGR	3,399,109
TOTAL 440746 5	3,824,529
TOTAL 440746 5	3,824,529

ITEM NUMBER:441579 1 PROJECT DESCRIPTION:MIRAMAR PKWY FROM SW 184TH AVE TO SW 172ND AVE *NON-SIS*
 DISTRICT:04 COUNTY:BROWARD TYPE OF WORK:BIKE PATH/TRAIL
 ROADWAY ID:86000451 PROJECT LENGTH: 1.964MI LANES EXIST/IMPROVED/ADDED: 3/ 3/ 0

FUND CODE	2019
PHASE: PRELIMINARY ENGINEERING / RESPONSIBLE AGENCY: MANAGED BY FDOT TALT	212,180
TOTAL 441579 1	212,180
TOTAL 441579 1	212,180

ITEM NUMBER:441668 1 PROJECT DESCRIPTION:SR-93/I-75 FROM WEST OF US-27 TO I-595 *SIS*
 DISTRICT:04 COUNTY:BROWARD TYPE OF WORK:RESURFACING
 ROADWAY ID:86075000 PROJECT LENGTH: 7.339MI LANES EXIST/IMPROVED/ADDED: 3/ 3/ 0

FUND CODE	2019
PHASE: PRELIMINARY ENGINEERING / RESPONSIBLE AGENCY: MANAGED BY FDOT NHPP	961,282
TOTAL 441668 1	961,282
TOTAL 441668 1	961,282

ITEM NUMBER:441763 1 PROJECT DESCRIPTION:HALLANDALE MAGNET HIGH SCHOOL MULTIPLE LOCATIONS *NON-SIS*
 DISTRICT:04 COUNTY:BROWARD TYPE OF WORK:SIDEWALK
 ROADWAY ID:86000099 PROJECT LENGTH: 2.788MI LANES EXIST/IMPROVED/ADDED: 2/ 0/ 0

FUND CODE	2019
PHASE: PRELIMINARY ENGINEERING / RESPONSIBLE AGENCY: MANAGED BY FDOT SR2T	5,000
TOTAL 441763 1	5,000
TOTAL 441763 1	5,000

FLORIDA DEPARTMENT OF TRANSPORTATION
 OFFICE OF WORK PROGRAM
 ANNUAL OBLIGATIONS REPORT
 =====
HIGHWAYS
 =====

ITEM NUMBER:441772 1
 DISTRICT:04
 ROADWAY ID:86100000

PROJECT DESCRIPTION:SR-7/US-441 FROM RIVERLAND ROAD TO SOUTH OF SR-736/DAVIE BLVD
 COUNTY:BROWARD
 PROJECT LENGTH: .532MI

NON-SIS
 TYPE OF WORK:LIGHTING
 LANES EXIST/IMPROVED/ADDED: 3/ 3/ 0

FUND CODE	2019
<hr/>	
PHASE: PRELIMINARY ENGINEERING / RESPONSIBLE AGENCY: MANAGED BY FDOT	
SA	5,000
TOTAL 441772 1	5,000
TOTAL 441772 1	5,000

ITEM NUMBER:441956 1
 DISTRICT:04
 ROADWAY ID:86000421

PROJECT DESCRIPTION:PEMBROKE ROAD FROM US-27 TO SW 160TH AVE
 COUNTY:BROWARD
 PROJECT LENGTH: 3.549MI

NON-SIS
 TYPE OF WORK:PD&E/EMO STUDY
 LANES EXIST/IMPROVED/ADDED: 2/ 2/ 0

FUND CODE	2019
<hr/>	
PHASE: PRELIMINARY ENGINEERING / RESPONSIBLE AGENCY: MANAGED BY FDOT	
SU	201,786
TOTAL 441956 1	201,786
TOTAL 441956 1	201,786

ITEM NUMBER:442598 6
 DISTRICT:04
 ROADWAY ID:86050000

PROJECT DESCRIPTION:HURRICANE IRMA PERMANENT SIGN REPAIR - A1A/MILE MARKER 7.5 TO 8.8
 COUNTY:BROWARD
 PROJECT LENGTH: 1.300MI

NON-SIS
 TYPE OF WORK:EMERGENCY OPERATIONS
 LANES EXIST/IMPROVED/ADDED: 1/ 1/ 0

FUND CODE	2019
<hr/>	
PHASE: CONSTRUCTION / RESPONSIBLE AGENCY: MANAGED BY FDOT	
ER17	5,568
TOTAL 442598 6	5,568
TOTAL 442598 6	5,568

ITEM NUMBER:442598 7
 DISTRICT:04
 ROADWAY ID:86075000

PROJECT DESCRIPTION:HURRICANE IRMA PERMANENT SIGN REPAIR -I-75/MILE MARKER 20.0 TO 50.0
 COUNTY:BROWARD
 PROJECT LENGTH: 3.000MI

SIS
 TYPE OF WORK:EMERGENCY OPERATIONS
 LANES EXIST/IMPROVED/ADDED: 4/ 4/ 0

FUND CODE	2019
<hr/>	
PHASE: CONSTRUCTION / RESPONSIBLE AGENCY: MANAGED BY FDOT	
ER17	73,034
TOTAL 442598 7	73,034
TOTAL 442598 7	73,034

FLORIDA DEPARTMENT OF TRANSPORTATION
OFFICE OF WORK PROGRAM
ANNUAL OBLIGATIONS REPORT
=====

HIGHWAYS
=====

ITEM NUMBER:442598 9 PROJECT DESCRIPTION:HURRICANE IRMA PERMANENT SIGN REPAIR - US-1 AT TWO SITES
DISTRICT:04 COUNTY:BROWARD
ROADWAY ID:86020000 PROJECT LENGTH: .002MI

NON-SIS
TYPE OF WORK:EMERGENCY OPERATIONS
LANES EXIST/IMPROVED/ADDED: 6/ 0/ 0

FUND CODE	2019
<hr/>	
PHASE: CONSTRUCTION / RESPONSIBLE AGENCY: MANAGED BY FDOT	
ER17	8,342
TOTAL 442598 9	8,342
TOTAL 442598 9	8,342

ITEM NUMBER:442718 1 PROJECT DESCRIPTION:HURRICANE IRMA PERMANENT SIGN REPAIR - SR-818 AT MM 2.6 AND 3.2
DISTRICT:04 COUNTY:BROWARD
ROADWAY ID:86015000 PROJECT LENGTH: .600MI

NON-SIS
TYPE OF WORK:EMERGENCY OPERATIONS
LANES EXIST/IMPROVED/ADDED: 6/ 0/ 0

FUND CODE	2019
<hr/>	
PHASE: CONSTRUCTION / RESPONSIBLE AGENCY: MANAGED BY FDOT	
ER17	7,815
TOTAL 442718 1	7,815
TOTAL 442718 1	7,815

ITEM NUMBER:442718 2 PROJECT DESCRIPTION:HURRICANE IRMA PERMANENT SIGN REPAIR - I-595 AT MM 10
DISTRICT:04 COUNTY:BROWARD
ROADWAY ID:86095000 PROJECT LENGTH: .100MI

SIS
TYPE OF WORK:EMERGENCY OPERATIONS
LANES EXIST/IMPROVED/ADDED: 4/ 4/ 0

FUND CODE	2019
<hr/>	
PHASE: CONSTRUCTION / RESPONSIBLE AGENCY: MANAGED BY FDOT	
ER17	6,947
TOTAL 442718 2	6,947
TOTAL 442718 2	6,947

ITEM NUMBER:442718 3 PROJECT DESCRIPTION:HURRICANE IRMA PERMANENT SIGN REPAIR - SR-820 AT MM 2.7 THUR 3.7
DISTRICT:04 COUNTY:BROWARD
ROADWAY ID:86040000 PROJECT LENGTH: 1.000MI

NON-SIS
TYPE OF WORK:EMERGENCY OPERATIONS
LANES EXIST/IMPROVED/ADDED: 6/ 0/ 0

FUND CODE	2019
<hr/>	
PHASE: CONSTRUCTION / RESPONSIBLE AGENCY: MANAGED BY FDOT	
ER17	6,519
TOTAL 442718 3	6,519
TOTAL 442718 3	6,519
TOTAL DIST: 04	114,211,372
TOTAL HIGHWAYS	114,211,372

FLORIDA DEPARTMENT OF TRANSPORTATION
 OFFICE OF WORK PROGRAM
 ANNUAL OBLIGATIONS REPORT
 =====
TURNPIKE
 =====

ITEM NUMBER:424822 1
 DISTRICT:04
 ROADWAY ID:86470000

PROJECT DESCRIPTION:DISASTER RECOVERY FOR HURRICANE IRMA IN BROWARD COUNTY
 COUNTY:BROWARD
 PROJECT LENGTH: 67.236MI

SIS
 TYPE OF WORK:EMERGENCY OPERATIONS
 LANES EXIST/IMPROVED/ADDED:10/ 0/ 0

FUND CODE	2019
PHASE: GRANTS AND MISCELLANEOUS / RESPONSIBLE AGENCY: MANAGED BY FDOT ER17	19,546
TOTAL 424822 1	19,546
TOTAL 424822 1	19,546
TOTAL DIST: 04	19,546
TOTAL TURNPIKE	19,546

FLORIDA DEPARTMENT OF TRANSPORTATION
OFFICE OF WORK PROGRAM
ANNUAL OBLIGATIONS REPORT
=====

BROWARD MPO

PLANNING
=====

ITEM NUMBER:437930 1	PROJECT DESCRIPTION:CITY OF SUNRISE AREA-WIDE NEEDS ASSESSMENT STUDY	*NON-SIS*
DISTRICT:04	COUNTY:BROWARD	
ROADWAY ID:	PROJECT LENGTH: .000	TYPE OF WORK:CORRIDOR/SUBAREA PLANNING
		LANES EXIST/IMPROVED/ADDED: 0/ 0/ 0
FUND CODE	2019	
PHASE: PRELIMINARY ENGINEERING / RESPONSIBLE AGENCY: MANAGED BY FDOT		
SA	-2,182	
TOTAL 437930 1	-2,182	
TOTAL 437930 1	-2,182	

ITEM NUMBER:439324 1	PROJECT DESCRIPTION:BROWARD UPWP FY 2016/2017-2017/2018	*NON-SIS*
DISTRICT:04	COUNTY:BROWARD	
ROADWAY ID:	PROJECT LENGTH: .000	TYPE OF WORK:TRANSPORTATION PLANNING
		LANES EXIST/IMPROVED/ADDED: 0/ 0/ 0
FUND CODE	2019	
PHASE: PRELIMINARY ENGINEERING / RESPONSIBLE AGENCY: RESPONSIBLE AGENCY NOT AVAILABLE		
PL	-6,868	
SU	-1,420,038	
TSM	-10	
TOTAL 439324 1	-1,426,916	
TOTAL 439324 1	-1,426,916	

ITEM NUMBER:439324 2	PROJECT DESCRIPTION:BROWARD MPO FY 2018/2019-2019/2020 UPWP	*NON-SIS*
DISTRICT:04	COUNTY:BROWARD	
ROADWAY ID:	PROJECT LENGTH: .000	TYPE OF WORK:TRANSPORTATION PLANNING
		LANES EXIST/IMPROVED/ADDED: 0/ 0/ 0
FUND CODE	2019	
PHASE: PRELIMINARY ENGINEERING / RESPONSIBLE AGENCY: RESPONSIBLE AGENCY NOT AVAILABLE		
PL	2,506,467	
SU	4,000,000	
TOTAL 439324 2	6,506,467	
TOTAL 439324 2	6,506,467	

ITEM NUMBER:441954 1	PROJECT DESCRIPTION:ARTERIAL CONNECTIVITY STUDY ALONG I-595 CORRIDOR	*NON-SIS*
DISTRICT:04	COUNTY:BROWARD	
ROADWAY ID:	PROJECT LENGTH: .000	TYPE OF WORK:CORRIDOR/SUBAREA PLANNING
		LANES EXIST/IMPROVED/ADDED: 0/ 0/ 0
FUND CODE	2019	
PHASE: PRELIMINARY ENGINEERING / RESPONSIBLE AGENCY: MANAGED BY FDOT		
SU	2,000,000	
TOTAL 441954 1	2,000,000	
TOTAL 441954 1	2,000,000	
TOTAL DIST: 04	7,077,369	
TOTAL PLANNING	7,077,369	

FLORIDA DEPARTMENT OF TRANSPORTATION
 OFFICE OF WORK PROGRAM
 ANNUAL OBLIGATIONS REPORT
 =====
RAIL
 =====

ITEM NUMBER:435174 1
 DISTRICT:04
 ROADWAY ID:

PROJECT DESCRIPTION:QUIET/SAFETY IMPVMTS FEC CROSSINGS-COUNTYWIDE
 COUNTY:BROWARD
 PROJECT LENGTH: .000

NON-SIS
 TYPE OF WORK:RAIL SAFETY PROJECT
 LANES EXIST/IMPROVED/ADDED: 0/ 0/ 0

FUND CODE	2019
PHASE: RAILROAD AND UTILITIES / RESPONSIBLE AGENCY: MANAGED BY FDOT	
SU	299,427
TOTAL 435174 1	299,427
TOTAL 435174 1	299,427
TOTAL DIST: 04	299,427
TOTAL RAIL	299,427

FLORIDA DEPARTMENT OF TRANSPORTATION
 OFFICE OF WORK PROGRAM
 ANNUAL OBLIGATIONS REPORT
 =====
TRANSIT
 =====

ITEM NUMBER:421390 7	PROJECT DESCRIPTION:DOWNTOWN FORT LAUDERDALE WAVE STREETCAR	*NON-SIS*
DISTRICT:04	COUNTY:BROWARD	
ROADWAY ID:	PROJECT LENGTH: .000	TYPE OF WORK:TRANSIT IMPROVEMENT
		LANES EXIST/IMPROVED/ADDED: 0/ 0/ 0
FUND CODE		2019
<hr/>		
PHASE: RAILROAD AND UTILITIES / RESPONSIBLE AGENCY: MANAGED BY FDOT		
SU		-50,000
PHASE: CONSTRUCTION / RESPONSIBLE AGENCY: MANAGED BY FDOT		
SU		-570,608
TOTAL 421390 7		-620,608
TOTAL 421390 7		-620,608

ITEM NUMBER:433428 2	PROJECT DESCRIPTION:PLANTATION/SUNRISE ANCHOR HUB	*NON-SIS*
DISTRICT:04	COUNTY:BROWARD	
ROADWAY ID:	PROJECT LENGTH: .000	TYPE OF WORK:TRANSIT IMPROVEMENT
		LANES EXIST/IMPROVED/ADDED: 0/ 0/ 0
FUND CODE		2019
<hr/>		
PHASE: GRANTS AND MISCELLANEOUS / RESPONSIBLE AGENCY: RESPONSIBLE AGENCY NOT AVAILABLE		
SU		3,000,000
TOTAL 433428 2		3,000,000
TOTAL 433428 2		3,000,000

ITEM NUMBER:433429 2	PROJECT DESCRIPTION:HOLLYWOOD ANCHOR HUB	*NON-SIS*
DISTRICT:04	COUNTY:BROWARD	
ROADWAY ID:	PROJECT LENGTH: .000	TYPE OF WORK:TRANSIT IMPROVEMENT
		LANES EXIST/IMPROVED/ADDED: 0/ 0/ 0
FUND CODE		2019
<hr/>		
PHASE: GRANTS AND MISCELLANEOUS / RESPONSIBLE AGENCY: RESPONSIBLE AGENCY NOT AVAILABLE		
SU		1,000,000
TOTAL 433429 2		1,000,000
TOTAL 433429 2		1,000,000

ITEM NUMBER:433429 3	PROJECT DESCRIPTION:PEMBROKE PINES ANCHOR HUB	*NON-SIS*
DISTRICT:04	COUNTY:BROWARD	
ROADWAY ID:	PROJECT LENGTH: .000	TYPE OF WORK:TRANSIT IMPROVEMENT
		LANES EXIST/IMPROVED/ADDED: 0/ 0/ 0
FUND CODE		2019
<hr/>		
PHASE: GRANTS AND MISCELLANEOUS / RESPONSIBLE AGENCY: RESPONSIBLE AGENCY NOT AVAILABLE		
SU		2,624,000
TOTAL 433429 3		2,624,000
TOTAL 433429 3		2,624,000
TOTAL DIST: 04		6,003,392
TOTAL TRANSIT		6,003,392

FLORIDA DEPARTMENT OF TRANSPORTATION
OFFICE OF WORK PROGRAM
ANNUAL OBLIGATIONS REPORT
=====

MISCELLANEOUS
=====

ITEM NUMBER:429575 1	PROJECT DESCRIPTION:SR-5/US-1 FROM THE MIAMI-DADE COUNTY LINE TO SR-842/BROWARD BLVD	*NON-SIS*
DISTRICT:04	COUNTY:BROWARD	
ROADWAY ID:86010000	PROJECT LENGTH: 12.877MI	
		TYPE OF WORK:PTO STUDIES
		LANES EXIST/IMPROVED/ADDED: 5/ 0/ 0
FUND CODE	2019	
PHASE: PRELIMINARY ENGINEERING / RESPONSIBLE AGENCY: MANAGED BY FDOT		
SU	15,000	
TOTAL 429575 1	15,000	
TOTAL 429575 1	15,000	

ITEM NUMBER:443126 1	PROJECT DESCRIPTION:HURRICANE IRMA SIGNAL REPAIR: SR-838 E. SUNRISE BLVD.	*NON-SIS*
DISTRICT:04	COUNTY:BROWARD	
ROADWAY ID:	PROJECT LENGTH: .000	
		TYPE OF WORK:EMERGENCY OPERATIONS
		LANES EXIST/IMPROVED/ADDED: 0/ 0/ 0
FUND CODE	2019	
PHASE: CONSTRUCTION / RESPONSIBLE AGENCY: MANAGED BY FDOT		
ER17	33,886	
PHASE: GRANTS AND MISCELLANEOUS / RESPONSIBLE AGENCY: MANAGED BY FDOT		
ER17	25,883	
TOTAL 443126 1	59,769	
TOTAL 443126 1	59,769	

ITEM NUMBER:443127 1	PROJECT DESCRIPTION:HURRICANE IRMA SIGNAL REPAIR: SR-834/SAMPLE ROAD CORRIDOR	*NON-SIS*
DISTRICT:04	COUNTY:BROWARD	
ROADWAY ID:	PROJECT LENGTH: .000	
		TYPE OF WORK:EMERGENCY OPERATIONS
		LANES EXIST/IMPROVED/ADDED: 0/ 0/ 0
FUND CODE	2019	
PHASE: CONSTRUCTION / RESPONSIBLE AGENCY: MANAGED BY FDOT		
ER17	40,070	
PHASE: GRANTS AND MISCELLANEOUS / RESPONSIBLE AGENCY: MANAGED BY FDOT		
ER17	19,020	
TOTAL 443127 1	59,090	
TOTAL 443127 1	59,090	

ITEM NUMBER:443128 1	PROJECT DESCRIPTION:HURRICANE IRMA SIGNAL REPAIR: SR-816/OAKLAND PARK BLVD. CORRIDOR	*NON-SIS*
DISTRICT:04	COUNTY:BROWARD	
ROADWAY ID:	PROJECT LENGTH: .000	
		TYPE OF WORK:EMERGENCY OPERATIONS
		LANES EXIST/IMPROVED/ADDED: 0/ 0/ 0
FUND CODE	2019	
PHASE: CONSTRUCTION / RESPONSIBLE AGENCY: MANAGED BY FDOT		
ER17	22,863	
PHASE: GRANTS AND MISCELLANEOUS / RESPONSIBLE AGENCY: MANAGED BY FDOT		
ER17	7,797	
TOTAL 443128 1	30,660	
TOTAL 443128 1	30,660	

FLORIDA DEPARTMENT OF TRANSPORTATION
OFFICE OF WORK PROGRAM
ANNUAL OBLIGATIONS REPORT
=====

MISCELLANEOUS
=====

ITEM NUMBER:443129 1	PROJECT DESCRIPTION:HURRICANE IRMA SIGNAL REPAIR: SR-870/COMMERICAL BLVD.	*NON-SIS*
DISTRICT:04	COUNTY:BROWARD	TYPE OF WORK:EMERGENCY OPERATIONS
ROADWAY ID:	PROJECT LENGTH: .000	LANES EXIST/IMPROVED/ADDED: 0/ 0/ 0
FUND CODE	2019	
PHASE: CONSTRUCTION / RESPONSIBLE AGENCY: MANAGED BY FDOT		
ER17	23,108	
PHASE: GRANTS AND MISCELLANEOUS / RESPONSIBLE AGENCY: MANAGED BY FDOT		
ER17	7,587	
TOTAL 443129 1	30,695	
TOTAL 443129 1	30,695	

ITEM NUMBER:443130 1	PROJECT DESCRIPTION:HURRICANE IRMA SIGNAL REPAIR: SR-842/BROWARD BLVD.	*NON-SIS*
DISTRICT:04	COUNTY:BROWARD	TYPE OF WORK:EMERGENCY OPERATIONS
ROADWAY ID:	PROJECT LENGTH: .000	LANES EXIST/IMPROVED/ADDED: 0/ 0/ 0
FUND CODE	2019	
PHASE: CONSTRUCTION / RESPONSIBLE AGENCY: MANAGED BY FDOT		
ER17	23,897	
PHASE: GRANTS AND MISCELLANEOUS / RESPONSIBLE AGENCY: MANAGED BY FDOT		
ER17	5,354	
TOTAL 443130 1	29,251	
TOTAL 443130 1	29,251	

ITEM NUMBER:443131 1	PROJECT DESCRIPTION:HURRICANE IRMA SIGNAL REPAIR: SR-820/PINES BLVD.	*NON-SIS*
DISTRICT:04	COUNTY:BROWARD	TYPE OF WORK:EMERGENCY OPERATIONS
ROADWAY ID:	PROJECT LENGTH: .000	LANES EXIST/IMPROVED/ADDED: 0/ 0/ 0
FUND CODE	2019	
PHASE: CONSTRUCTION / RESPONSIBLE AGENCY: MANAGED BY FDOT		
ER17	83,079	
PHASE: GRANTS AND MISCELLANEOUS / RESPONSIBLE AGENCY: MANAGED BY FDOT		
ER17	13,770	
TOTAL 443131 1	96,849	
TOTAL 443131 1	96,849	

ITEM NUMBER:443136 1	PROJECT DESCRIPTION:HURRICANE IRMA SIGNAL REPAIR: SR-824\PEMBROKE ROAD CORRIDOR	*NON-SIS*
DISTRICT:04	COUNTY:BROWARD	TYPE OF WORK:EMERGENCY OPERATIONS
ROADWAY ID:	PROJECT LENGTH: .000	LANES EXIST/IMPROVED/ADDED: 0/ 0/ 0
FUND CODE	2019	
PHASE: CONSTRUCTION / RESPONSIBLE AGENCY: MANAGED BY FDOT		
ER17	25,480	
PHASE: GRANTS AND MISCELLANEOUS / RESPONSIBLE AGENCY: MANAGED BY FDOT		
ER17	1,505	
TOTAL 443136 1	26,985	
TOTAL 443136 1	26,985	

FLORIDA DEPARTMENT OF TRANSPORTATION
 OFFICE OF WORK PROGRAM
 ANNUAL OBLIGATIONS REPORT
 =====
MISCELLANEOUS
 =====

ITEM NUMBER:443137 1	PROJECT DESCRIPTION:HURRICANE IRMA SIGNAL REPAIR: SR-818/GRIFFIN ROAD	*NON-SIS*
DISTRICT:04	COUNTY:BROWARD	TYPE OF WORK:EMERGENCY OPERATIONS
ROADWAY ID:	PROJECT LENGTH: .000	LANES EXIST/IMPROVED/ADDED: 0/ 0/ 0
FUND CODE	2019	
PHASE: CONSTRUCTION / RESPONSIBLE AGENCY: MANAGED BY FDOT		
ER17	45,997	
PHASE: GRANTS AND MISCELLANEOUS / RESPONSIBLE AGENCY: MANAGED BY FDOT		
ER17	24,134	
TOTAL 443137 1	70,131	
TOTAL 443137 1	70,131	

ITEM NUMBER:443141 1	PROJECT DESCRIPTION:HURRICANE IRMA SIGNAL REPAIR: SR-811/DIXIE HWY AND SW 15TH ST.	*NON-SIS*
DISTRICT:04	COUNTY:BROWARD	TYPE OF WORK:EMERGENCY OPERATIONS
ROADWAY ID:	PROJECT LENGTH: .000	LANES EXIST/IMPROVED/ADDED: 0/ 0/ 0
FUND CODE	2019	
PHASE: CONSTRUCTION / RESPONSIBLE AGENCY: MANAGED BY FDOT		
ER17	6,755	
TOTAL 443141 1	6,755	
TOTAL 443141 1	6,755	

ITEM NUMBER:443143 1	PROJECT DESCRIPTION:HURRICANE IRMA SIGNAL REPAIR:SR-810/HILLSBORO BLVD. & SR-845/POWERLINE	*NON-SIS*
DISTRICT:04	COUNTY:BROWARD	TYPE OF WORK:EMERGENCY OPERATIONS
ROADWAY ID:	PROJECT LENGTH: .000	LANES EXIST/IMPROVED/ADDED: 0/ 0/ 0
FUND CODE	2019	
PHASE: CONSTRUCTION / RESPONSIBLE AGENCY: MANAGED BY FDOT		
ER17	7,073	
TOTAL 443143 1	7,073	
TOTAL 443143 1	7,073	

ITEM NUMBER:443145 1	PROJECT DESCRIPTION:HURRICANE IRMA SIGNAL REPAIR:SR-810/HILLSBORO BLVD. & SR-5/US-1	*NON-SIS*
DISTRICT:04	COUNTY:BROWARD	TYPE OF WORK:EMERGENCY OPERATIONS
ROADWAY ID:	PROJECT LENGTH: .000	LANES EXIST/IMPROVED/ADDED: 0/ 0/ 0
FUND CODE	2019	
PHASE: CONSTRUCTION / RESPONSIBLE AGENCY: MANAGED BY FDOT		
ER17	9,211	
TOTAL 443145 1	9,211	
TOTAL 443145 1	9,211	

FLORIDA DEPARTMENT OF TRANSPORTATION
OFFICE OF WORK PROGRAM
ANNUAL OBLIGATIONS REPORT
=====

BROWARD MPO

MISCELLANEOUS
=====

ITEM NUMBER:443146 1	PROJECT DESCRIPTION:HURRICANE IRMA SIGNAL REPAIR:SR-810/HILLSBORO BLVD. & SR-811/DIXIE HWY	*NON-SIS*
DISTRICT:04	COUNTY:BROWARD	TYPE OF WORK:EMERGENCY OPERATIONS
ROADWAY ID:	PROJECT LENGTH: .000	LANES EXIST/IMPROVED/ADDED: 0/ 0/ 0
FUND CODE	2019	
PHASE: CONSTRUCTION / RESPONSIBLE AGENCY: MANAGED BY FDOT		
ER17		7,368
TOTAL 443146 1		7,368
TOTAL 443146 1		7,368

ITEM NUMBER:443147 1	PROJECT DESCRIPTION:HURRICANE IRMA SIGNAL REPAIR:SR-A1A/OCEAN DR. AND PALM AVE.	*NON-SIS*
DISTRICT:04	COUNTY:BROWARD	TYPE OF WORK:EMERGENCY OPERATIONS
ROADWAY ID:	PROJECT LENGTH: .000	LANES EXIST/IMPROVED/ADDED: 0/ 0/ 0
FUND CODE	2019	
PHASE: CONSTRUCTION / RESPONSIBLE AGENCY: MANAGED BY FDOT		
ER17		19,315
TOTAL 443147 1		19,315
TOTAL 443147 1		19,315

ITEM NUMBER:443151 1	PROJECT DESCRIPTION:HURRICANE IRMA SIGNAL REPAIR: US-1 TO SR-5 AND NE 9TH ST.	*NON-SIS*
DISTRICT:04	COUNTY:BROWARD	TYPE OF WORK:EMERGENCY OPERATIONS
ROADWAY ID:	PROJECT LENGTH: .000	LANES EXIST/IMPROVED/ADDED: 0/ 0/ 0
FUND CODE	2019	
PHASE: CONSTRUCTION / RESPONSIBLE AGENCY: MANAGED BY FDOT		
ER17		6,573
PHASE: GRANTS AND MISCELLANEOUS / RESPONSIBLE AGENCY: MANAGED BY FDOT		
ER17		840
TOTAL 443151 1		7,413
TOTAL 443151 1		7,413

ITEM NUMBER:443152 1	PROJECT DESCRIPTION:HURRICANE IRMA SIGNAL REPAIR:SR-A1A AT IRIS TERRACE AND CROCUS TERRACE	*NON-SIS*
DISTRICT:04	COUNTY:BROWARD	TYPE OF WORK:EMERGENCY OPERATIONS
ROADWAY ID:	PROJECT LENGTH: .000	LANES EXIST/IMPROVED/ADDED: 0/ 0/ 0
FUND CODE	2019	
PHASE: CONSTRUCTION / RESPONSIBLE AGENCY: MANAGED BY FDOT		
ER17		12,111
PHASE: GRANTS AND MISCELLANEOUS / RESPONSIBLE AGENCY: MANAGED BY FDOT		
ER17		1,505
TOTAL 443152 1		13,616
TOTAL 443152 1		13,616

FLORIDA DEPARTMENT OF TRANSPORTATION
 OFFICE OF WORK PROGRAM
 ANNUAL OBLIGATIONS REPORT
 =====
MISCELLANEOUS
 =====

ITEM NUMBER:443153 1 PROJECT DESCRIPTION:HURRICANE IRMA SIGNAL REPAIR: SR-888\HALLANDALE BCH. BLVD.
 DISTRICT:04 COUNTY:BROWARD
 ROADWAY ID: PROJECT LENGTH: .000

NON-SIS
 TYPE OF WORK:EMERGENCY OPERATIONS
 LANES EXIST/IMPROVED/ADDED: 0/ 0/ 0

FUND CODE	2019
PHASE: CONSTRUCTION / RESPONSIBLE AGENCY: MANAGED BY FDOT ER17	25,684
PHASE: GRANTS AND MISCELLANEOUS / RESPONSIBLE AGENCY: MANAGED BY FDOT ER17	732
TOTAL 443153 1	26,416
TOTAL 443153 1	26,416

ITEM NUMBER:443154 1 PROJECT DESCRIPTION:HURRICANE IRMA SIGNAL REPAIR: SR-822\SHERIDAN STREET
 DISTRICT:04 COUNTY:BROWARD
 ROADWAY ID: PROJECT LENGTH: .000

NON-SIS
 TYPE OF WORK:EMERGENCY OPERATIONS
 LANES EXIST/IMPROVED/ADDED: 0/ 0/ 0

FUND CODE	2019
PHASE: CONSTRUCTION / RESPONSIBLE AGENCY: MANAGED BY FDOT ER17	8,012
PHASE: GRANTS AND MISCELLANEOUS / RESPONSIBLE AGENCY: MANAGED BY FDOT ER17	4,160
TOTAL 443154 1	12,172
TOTAL 443154 1	12,172

ITEM NUMBER:443156 1 PROJECT DESCRIPTION:HURRICANE IRMA SIGNAL REPAIR: SR-848\STIRLING RD.
 DISTRICT:04 COUNTY:BROWARD
 ROADWAY ID: PROJECT LENGTH: .000

NON-SIS
 TYPE OF WORK:EMERGENCY OPERATIONS
 LANES EXIST/IMPROVED/ADDED: 0/ 0/ 0

FUND CODE	2019
PHASE: CONSTRUCTION / RESPONSIBLE AGENCY: MANAGED BY FDOT ER17	24,778
PHASE: GRANTS AND MISCELLANEOUS / RESPONSIBLE AGENCY: MANAGED BY FDOT ER17	3,735
TOTAL 443156 1	28,513
TOTAL 443156 1	28,513

ITEM NUMBER:443157 1 PROJECT DESCRIPTION:HURRICANE IRMA SIGNAL REPAIR: SR-810\HILLSBORO BLVD. AND LYONS RD.
 DISTRICT:04 COUNTY:BROWARD
 ROADWAY ID: PROJECT LENGTH: .000

NON-SIS
 TYPE OF WORK:EMERGENCY OPERATIONS
 LANES EXIST/IMPROVED/ADDED: 0/ 0/ 0

FUND CODE	2019
PHASE: CONSTRUCTION / RESPONSIBLE AGENCY: MANAGED BY FDOT ER17	6,646
PHASE: GRANTS AND MISCELLANEOUS / RESPONSIBLE AGENCY: MANAGED BY FDOT ER17	1,321
TOTAL 443157 1	7,967
TOTAL 443157 1	7,967

FLORIDA DEPARTMENT OF TRANSPORTATION
 OFFICE OF WORK PROGRAM
 ANNUAL OBLIGATIONS REPORT
 =====
MISCELLANEOUS
 =====

ITEM NUMBER:443158 1 PROJECT DESCRIPTION:HURRICANE IRMA SIGNAL REPAIR:SR-7/US-441 AT HOLLYWOOD BLVD. & DAVIE *NON-SIS*
 DISTRICT:04 COUNTY:BROWARD TYPE OF WORK:EMERGENCY OPERATIONS
 ROADWAY ID: PROJECT LENGTH: .000 LANES EXIST/IMPROVED/ADDED: 0/ 0/ 0

FUND CODE	2019
<hr/>	
PHASE: CONSTRUCTION / RESPONSIBLE AGENCY: MANAGED BY FDOT ER17	13,575
PHASE: GRANTS AND MISCELLANEOUS / RESPONSIBLE AGENCY: MANAGED BY FDOT ER17	2,466
TOTAL 443158 1	16,041
TOTAL 443158 1	16,041

ITEM NUMBER:443159 1 PROJECT DESCRIPTION:HURRICANE IRMA SIGNAL REPAIR: SR-814 ATLANTIC BLVD. *NON-SIS*
 DISTRICT:04 COUNTY:BROWARD TYPE OF WORK:EMERGENCY OPERATIONS
 ROADWAY ID: PROJECT LENGTH: .000 LANES EXIST/IMPROVED/ADDED: 0/ 0/ 0

FUND CODE	2019
<hr/>	
PHASE: CONSTRUCTION / RESPONSIBLE AGENCY: MANAGED BY FDOT ER17	17,944
PHASE: GRANTS AND MISCELLANEOUS / RESPONSIBLE AGENCY: MANAGED BY FDOT ER17	2,787
TOTAL 443159 1	20,731
TOTAL 443159 1	20,731

ITEM NUMBER:443160 1 PROJECT DESCRIPTION:HURRICANE IRMA SIGNAL REPAIR: SR-870 COMMERCIAL BLVD. *NON-SIS*
 DISTRICT:04 COUNTY:BROWARD TYPE OF WORK:EMERGENCY OPERATIONS
 ROADWAY ID: PROJECT LENGTH: .000 LANES EXIST/IMPROVED/ADDED: 0/ 0/ 0

FUND CODE	2019
<hr/>	
PHASE: CONSTRUCTION / RESPONSIBLE AGENCY: MANAGED BY FDOT ER17	38,586
PHASE: GRANTS AND MISCELLANEOUS / RESPONSIBLE AGENCY: MANAGED BY FDOT ER17	5,901
TOTAL 443160 1	44,487
TOTAL 443160 1	44,487

ITEM NUMBER:443161 1 PROJECT DESCRIPTION:HURRICANE IRMA SIGNAL REPAIR: SR-869 SW 10TH STREET. *NON-SIS*
 DISTRICT:04 COUNTY:BROWARD TYPE OF WORK:EMERGENCY OPERATIONS
 ROADWAY ID: PROJECT LENGTH: .000 LANES EXIST/IMPROVED/ADDED: 0/ 0/ 0

FUND CODE	2019
<hr/>	
PHASE: CONSTRUCTION / RESPONSIBLE AGENCY: MANAGED BY FDOT ER17	16,203
PHASE: GRANTS AND MISCELLANEOUS / RESPONSIBLE AGENCY: MANAGED BY FDOT ER17	2,873
TOTAL 443161 1	19,076
TOTAL 443161 1	19,076

FLORIDA DEPARTMENT OF TRANSPORTATION
 OFFICE OF WORK PROGRAM
 ANNUAL OBLIGATIONS REPORT
 =====
MISCELLANEOUS
 =====

ITEM NUMBER:443162 1	PROJECT DESCRIPTION:HURRICANE IRMA SIGNAL REPAIR: SR-814 ATLANTIC BLVD.	*NON-SIS*
DISTRICT:04	COUNTY:BROWARD	TYPE OF WORK:EMERGENCY OPERATIONS
ROADWAY ID:	PROJECT LENGTH: .000	LANES EXIST/IMPROVED/ADDED: 0/ 0/ 0
FUND CODE	2019	
PHASE: CONSTRUCTION / RESPONSIBLE AGENCY: MANAGED BY FDOT		
ER17	49,206	
PHASE: GRANTS AND MISCELLANEOUS / RESPONSIBLE AGENCY: MANAGED BY FDOT		
ER17	8,173	
TOTAL 443162 1	57,379	
TOTAL 443162 1	57,379	

ITEM NUMBER:443181 1	PROJECT DESCRIPTION:HURRICANE IRMA SIGNAL REPAIR:SR-820/HOLLYWOOD BLVD & ENTRADA DR.	*NON-SIS*
DISTRICT:04	COUNTY:BROWARD	TYPE OF WORK:EMERGENCY OPERATIONS
ROADWAY ID:	PROJECT LENGTH: .000	LANES EXIST/IMPROVED/ADDED: 0/ 0/ 0
FUND CODE	2019	
PHASE: CONSTRUCTION / RESPONSIBLE AGENCY: MANAGED BY FDOT		
ER17	15,374	
PHASE: GRANTS AND MISCELLANEOUS / RESPONSIBLE AGENCY: MANAGED BY FDOT		
ER17	1,118	
TOTAL 443181 1	16,492	
TOTAL 443181 1	16,492	

ITEM NUMBER:443215 1	PROJECT DESCRIPTION:HURRICANE IRMA SIGNAL REPAIR: SR-834/SAMPLE ROAD WEST	*NON-SIS*
DISTRICT:04	COUNTY:BROWARD	TYPE OF WORK:EMERGENCY OPERATIONS
ROADWAY ID:	PROJECT LENGTH: .000	LANES EXIST/IMPROVED/ADDED: 0/ 0/ 0
FUND CODE	2019	
PHASE: CONSTRUCTION / RESPONSIBLE AGENCY: MANAGED BY FDOT		
ER17	8,031	
PHASE: GRANTS AND MISCELLANEOUS / RESPONSIBLE AGENCY: MANAGED BY FDOT		
ER17	1,701	
TOTAL 443215 1	9,732	
TOTAL 443215 1	9,732	

ITEM NUMBER:443216 1	PROJECT DESCRIPTION:HURRICANE IRMA SIGNAL REPAIR: A1A	*NON-SIS*
DISTRICT:04	COUNTY:BROWARD	TYPE OF WORK:EMERGENCY OPERATIONS
ROADWAY ID:	PROJECT LENGTH: .000	LANES EXIST/IMPROVED/ADDED: 0/ 0/ 0
FUND CODE	2019	
PHASE: CONSTRUCTION / RESPONSIBLE AGENCY: MANAGED BY FDOT		
ER17	11,506	
PHASE: GRANTS AND MISCELLANEOUS / RESPONSIBLE AGENCY: MANAGED BY FDOT		
ER17	5,461	
TOTAL 443216 1	16,967	
TOTAL 443216 1	16,967	

FLORIDA DEPARTMENT OF TRANSPORTATION
 OFFICE OF WORK PROGRAM
 ANNUAL OBLIGATIONS REPORT
 =====
MISCELLANEOUS
 =====

ITEM NUMBER:443217 1	PROJECT DESCRIPTION:HURRICANE IRMA SIGNAL REPAIR: SR-US-1	*NON-SIS*
DISTRICT:04	COUNTY:BROWARD	TYPE OF WORK:EMERGENCY OPERATIONS
ROADWAY ID:	PROJECT LENGTH: .000	LANES EXIST/IMPROVED/ADDED: 0/ 0/ 0
FUND CODE	2019	
<hr/>		
PHASE: CONSTRUCTION / RESPONSIBLE AGENCY: MANAGED BY FDOT		
ER17	29,220	
PHASE: GRANTS AND MISCELLANEOUS / RESPONSIBLE AGENCY: MANAGED BY FDOT		
ER17	9,559	
TOTAL 443217 1	38,779	
TOTAL 443217 1	38,779	

ITEM NUMBER:443218 1	PROJECT DESCRIPTION:HURRICANE IRMA SIGNAL REPAIR: SR-7	*NON-SIS*
DISTRICT:04	COUNTY:BROWARD	TYPE OF WORK:EMERGENCY OPERATIONS
ROADWAY ID:	PROJECT LENGTH: .000	LANES EXIST/IMPROVED/ADDED: 0/ 0/ 0
FUND CODE	2019	
<hr/>		
PHASE: CONSTRUCTION / RESPONSIBLE AGENCY: MANAGED BY FDOT		
ER17	60,741	
PHASE: GRANTS AND MISCELLANEOUS / RESPONSIBLE AGENCY: MANAGED BY FDOT		
ER17	18,113	
TOTAL 443218 1	78,854	
TOTAL 443218 1	78,854	

ITEM NUMBER:443219 1	PROJECT DESCRIPTION:HURRICANE IRMA SIGNAL REPAIR: SR-845	*NON-SIS*
DISTRICT:04	COUNTY:BROWARD	TYPE OF WORK:EMERGENCY OPERATIONS
ROADWAY ID:	PROJECT LENGTH: .000	LANES EXIST/IMPROVED/ADDED: 0/ 0/ 0
FUND CODE	2019	
<hr/>		
PHASE: CONSTRUCTION / RESPONSIBLE AGENCY: MANAGED BY FDOT		
ER17	7,288	
PHASE: GRANTS AND MISCELLANEOUS / RESPONSIBLE AGENCY: MANAGED BY FDOT		
ER17	112	
TOTAL 443219 1	7,400	
TOTAL 443219 1	7,400	

ITEM NUMBER:443220 1	PROJECT DESCRIPTION:HURRICANE IRMA SIGNAL REPAIR: SR-A1A SOUTH	*NON-SIS*
DISTRICT:04	COUNTY:BROWARD	TYPE OF WORK:EMERGENCY OPERATIONS
ROADWAY ID:	PROJECT LENGTH: .000	LANES EXIST/IMPROVED/ADDED: 0/ 0/ 0
FUND CODE	2019	
<hr/>		
PHASE: CONSTRUCTION / RESPONSIBLE AGENCY: MANAGED BY FDOT		
ER17	12,083	
PHASE: GRANTS AND MISCELLANEOUS / RESPONSIBLE AGENCY: MANAGED BY FDOT		
ER17	3,611	
TOTAL 443220 1	15,694	
TOTAL 443220 1	15,694	

FLORIDA DEPARTMENT OF TRANSPORTATION
 OFFICE OF WORK PROGRAM
 ANNUAL OBLIGATIONS REPORT
 =====
MISCELLANEOUS
 =====

ITEM NUMBER:443221 1	PROJECT DESCRIPTION:HURRICANE IRMA SIGNAL REPAIR: US-1 AND NE 2ND	*NON-SIS*
DISTRICT:04	COUNTY:BROWARD	TYPE OF WORK:EMERGENCY OPERATIONS
ROADWAY ID:	PROJECT LENGTH: .000	LANES EXIST/IMPROVED/ADDED: 0/ 0/ 0
FUND CODE		2019
<hr/>		
PHASE: CONSTRUCTION / RESPONSIBLE AGENCY: MANAGED BY FDOT		
ER17		4,444
PHASE: GRANTS AND MISCELLANEOUS / RESPONSIBLE AGENCY: MANAGED BY FDOT		
ER17		5,815
TOTAL 443221 1		10,259
TOTAL 443221 1		10,259

ITEM NUMBER:443222 1	PROJECT DESCRIPTION:HURRICANE IRMA SIGNAL REPAIR: SR-817/SR-842	*NON-SIS*
DISTRICT:04	COUNTY:BROWARD	TYPE OF WORK:EMERGENCY OPERATIONS
ROADWAY ID:	PROJECT LENGTH: .000	LANES EXIST/IMPROVED/ADDED: 0/ 0/ 0
FUND CODE		2019
<hr/>		
PHASE: CONSTRUCTION / RESPONSIBLE AGENCY: MANAGED BY FDOT		
ER17		19,363
PHASE: GRANTS AND MISCELLANEOUS / RESPONSIBLE AGENCY: MANAGED BY FDOT		
ER17		2,011
TOTAL 443222 1		21,374
TOTAL 443222 1		21,374
TOTAL DIST: 04		937,514
TOTAL MISCELLANEOUS		937,514

GRAND TOTAL 128,548,620

4. Annual Listing of Obligated Projects for Transit Section

FFY 2019 Broward MPO Annual Listing of FTA Obligated Projects for Transit Section

Agency	FM #	FTA #	Project Name	Programmed FTA Funds (BCT Reported Award) (\$)	FFY 2019 TIP	Obligated FTA Funds FFY 2019 (\$)	Remaining (\$)	Notes
SFRTA	433611-1	FL-2018-050-00	FY 2017 Section 5337 State of Good Repair Funds		16,576,641	0	16,576,641	
SFRTA	236854-2	FL-2018-051-00	FY 2017 Section 5307 Urbanized Area Funds		17,448,165	0	17,448,165	
SFRTA	435688-1		Section 5339 Bus and Bus Facilities		2,306,175	0	2,306,175	\$1,844,940 Roll forward from previous years.
BCT	235020-1		Section 5307 Federal Capital Assistance	178,000,000	(209,823,587) ¹	199,393,659	10,429,928	\$153,000,000 Roll forward from previous years.
BCT	430333-1		Section 5339 Bus and Facilities		19,712,720 (13,746,110) ¹	13,552,409	223,701	
BCT	436197-1		Section 5337 State of Good Repair		185,000 (795,004) ¹	533,117	261,887	Roll Forward Funding Amount is missing from FFY 2019 TIP.
BCT	428024-2, 428437-1, 433038-1		Section 5309 Capital Investment		8,034,017 500,000 401,440 (9,551,013) ¹	9,443,364	107,649	Roll forward from previous year.
BCT			Section 5312 Research, Development, Demonstration, and Deployment		0 (666,900)	12,107	654,793	
BCT	443342-1		Section 5339 (C) :Low no or no emission program/discretionary		3,225,000 (1,000,000)	1,000,000	2,225,000	
MPO Projects								
BMPO	413729-2		Transit Planning Studies		(FFY 2019) 901,433 (FFY 2020) 911,742 ²	1,813,175	0	
BMPO		FL-2017-010-01	Plantation/Sunrise in Broward - Planning Study			203,706	203,532	
BMPO		FL-2019-008-01	5307 - FHWA SU Flex FY 2018-19 UPWP - Broward MPO, Miami UZA			1,000,000	606,858	

1. Discrepancy exists due to overlap between State and Federal Fiscal Years.

2. Funding amount (\$871,586) programmed in the FFY 2019 TIP was adjusted to reflect actual allocated funding amount (\$911,742).

7.3 APPENDIX C FACT SHEET

FACT SHEET

Understanding the Transportation Improvement Program (TIP)

What is the Broward Metropolitan Planning Organization (Broward MPO)?

The Broward MPO is an agency responsible for transportation planning, intergovernmental coordination and transportation funding allocations in Broward County. The Broward MPO works with the public, planning organizations, government agencies, elected officials, and community groups to address transportation needs and develop transportation plans, such as the Transportation Improvement Program (TIP) and the Metropolitan Transportation Plan (MTP).

What is the Transportation Improvement Program (TIP)?


The TIP is a five-year program that prioritizes and documents the funding of transportation improvement projects the region expects to build over the next five years. These projects include transit, highway, air and seaport, as well as bicycle, pedestrian, and freight-related projects. The TIP is a tool to advance projects from MTP to a short range five year program. All TIP projects are evaluated to assure consistency with the goals and objectives of the MTP. The current TIP and MTP can be found online at BrowardMPO.org.

How is the TIP created?

The TIP is prepared by the Broward MPO in cooperation with partner transportation agencies such as the Florida Department of Transportation (FDOT), the South Florida Regional Transportation Authority (SFRTA/Tri-Rail), municipal partners, and Broward County transportation service providers such as Broward County Transit (BCT), Broward County Aviation, and Port Everglades. The Broward MPO and its planning partners develop the TIP on an annual basis. At the end of the process, the TIP signifies an agreement among local, state, and regional officials as to what transportation improvements to pursue.

How is the TIP funded?

TIP projects are funded through a mix of local, state and federal transportation funds. Federal funds are administered through the Federal Highway Administration (FHWA) and Federal Transit Administration (FTA). Funds also come from state, county, and local municipalities via fuel taxes.



Can the TIP be amended?

Yes, changes are routinely made to the TIP through amendments. The TIP can be amended in order to add, change, or delete projects. Such amendments must be reviewed and approved by the MPO and FDOT. The review also includes opportunities for public comment. The primary methods for public participation are the monthly meetings of the Citizens' Advisory Committee (CAC), the Technical Advisory Committee (TAC) and the Broward MPO. All meetings are held at the MPO office. Visit www.browardmpo.org/index.php/calendar for the date and time of meetings and upcoming agendas.

Why is the TIP important?

The TIP identifies, for both Broward residents and taxpayers, how federal, state and local dollars are being spent on transportation projects. The TIP is a vehicle to move projects from the Metropolitan Transportation Plan to a funded priority list that includes an anticipated schedule and the cost for each project.



How can YOU participate in developing the TIP?

- Attend a monthly meeting of the MPO Board, Technical Advisory Committee (TAC) or Citizens' Advisory Committee (CAC) Visit www.browardmpo.org/index.php/calendar for the date and time of meetings and upcoming agendas.
- Visit the Broward MPO website at BrowardMPO.org and click on the "Transportation Improvement Plan" section to learn more about the TIP.
- E-mail comments and questions to chenj@browardmpo.org or call at (954) 876 0066.
- Fax your comments and questions to 954-876-0062 or mail them to: Broward MPO, Suite 650, 100 West Cypress Creek Road, Fort Lauderdale, FL, 33309
- Prior to the adoption of the TIP, the MPO sponsors a public hearing, and a 30-day public comment period. This usually occurs in May-June of each year.

TIP Annual Schedule

January-April:

- The MPO is provided with projects from FDOT, local transportation agencies and municipalities for inclusion into the TIP.

May-June:

- The Broward MPO conducts public review and comment period for draft TIP.

July:

- The approval of the TIP by the Broward MPO Board.

For complaints, questions or concerns about civil rights or nondiscrimination; or for special requests under the Americans with Disabilities Act, please contact Erica Lychak, Title VI Coordinator at (954) 876-0058 or Lychake@browardmpo.org.

FACT SHEET

Comprendiendo el Programa de Mejora del Transporte (TIP)

¿Qué es la Organización de Planificación Metropolitana de Broward (Broward MPO)?

La MPO de Broward es una agencia responsable de la planificación del transporte, la coordinación intergubernamental y la asignación de fondos de transporte en el condado de Broward. La MPO de Broward trabaja con el público, organizaciones de planificación, agencias gubernamentales, funcionarios electos y grupos comunitarios para identificar las necesidades de transporte y desarrollar planes de transporte, tales como el Programa de Mejora del Transporte (TIP) y el *Plan de Transporte a Largo Plazo* (LRTP).

¿Qué es el Programa de Mejora del Transporte?

El TIP es un programa que prioriza y documenta los fondos de los proyectos de mejora del transporte en la región que se espera construir en los próximos cinco años. Incluye proyectos de transporte, carretera, aeropuerto y el puerto marítimo, así como bicicletas, peatones, y proyectos relacionados al transporte de mercancías. El TIP es una herramienta para avanzar proyectos del Plan de Transporte a Largo Plazo (LRTP) a un programa de corto alcance de cinco años. Todos los proyectos del TIP son evaluados para asegurar la coherencia con las metas y objetivos del LRTP. El TIP actual y LRTP se pueden encontrar en la página web BrowardMPO.org

¿Cómo se desarrolla el TIP?

El TIP es preparado por la MPO de Broward, en cooperación con las agencias de transporte locales, tales como el Departamento de Transporte de Florida (FDOT), la Autoridad de Transporte Regional del Sur de Florida (SFRTA), el Consejo de Transporte del Sudeste de la Florida, las municipalidades dentro del Condado de Broward, y proveedores de transporte del Condado Broward como las agencias de Tránsito del Condado Broward (BCT), Departamento de Aviación y el Puerto Everglades. La MPO de Broward y sus socios de la planificación desarrollan el TIP anualmente. Al final del proceso, el TIP significa un acuerdo entre funcionarios locales, estatales y regionales en cuanto a que mejoras de transporte se deben realizar.

¿Cómo se financia el TIP?

Los proyectos del TIP son financiados a través de una mezcla de fondos locales, estatales y fondos federales de transporte. Los fondos federales son administrados a través de la Administración Federal de Carreteras (FHWA) y la Administración Federal de Tránsito (FTA). Otros fondos provienen del estado, condado y las municipalidades a través de impuestos a los combustibles.



¿Se puede modificar el TIP?

Sí, los cambios son realizados regularmente en el TIP a través de enmiendas. El TIP puede ser modificado para agregar, cambiar o eliminar proyectos. Dichas modificaciones tienen que ser revisadas y aprobadas por la MPO y el FDOT. La revisión también incluye oportunidades para comentarios del público. Los principales métodos para la participación pública son las reuniones mensuales de la Citizens' Advisory Committee (CAC), Technical Advisory Committee (TAC) y la MPO de Broward que se congregan en la oficina del MPO.

Visite <http://browardmpo.org/index.php/agendas-minutes> para la fecha y hora de las reuniones y agendas futuras.

¿Por qué es importante el TIP?

El TIP identifica, tanto para los residentes y los contribuyentes de Broward, como se están utilizando los dólares federales, estatales y locales en proyectos de transporte. El TIP es un vehículo para mover los proyectos sin fondos del LRTP a una lista de prioridades con fondos disponibles que incluye un calendario previsto y el costo de cada proyecto.



¿Cómo tú puedes participar en el desarrollo del TIP?

- Los principales métodos para la participación pública son las reuniones mensuales de la CAC, el TAC y la MPO de Broward. Visita <http://browardmpo.org/index.php/agendas-minutes> para la fecha y hora de las reuniones y agendas futuras.
- Visita la página web de Broward MPO a menudo BrowardMPO.org y haga clic en la sección "Transportation Improvement Program."
- Mande un correo electrónico con sus comentarios y preguntas a restrepec@browardmpo.org o llame a 954-876-0061.
- Envíe por fax sus comentarios y preguntas a 954-876-0062.
- Antes de la aprobación del TIP, la MPO patrocina una audiencia pública, y un período de 30 días para comentarios públicos. Esto suele ocurrir en Mayo-Junio de cada año.

Calendario Anual del TIP

Enero-Abril:

-La MPO cuenta con proyectos del FDOT, agencias de transporte locales y las municipalidades para su inclusión en el TIP.

Mayo-Junio:

-La MPO de Broward lleva a cabo el período de revisión y comentarios públicos para el TIP preliminar.

Julio:

-El TIP es aprobado por el Consejo del Broward MPO.

Para quejas, preguntas, problemas de derechos civiles, no discriminación o solicitudes especiales conforme a la Ley de Estadounidenses con Discapacidades, comuníquese con Erica Lychak, coordinadora del Título VI al (954) 876-0058 o Lychake@browardmpo.org

7.4 APPENDIX D NOTICE OF PUBLIC MEETINGS AND COMMENT PERIOD



YOUR TAX DOLLARS AT WORK

Transportation Improvement Program (TIP)

NOTICE is hereby given that the Broward Metropolitan Planning Organization (Broward MPO) will hold public meetings and consider approval of the Federal Fiscal Year (FFY) 2021-2025 Transportation Improvement Program (TIP). The TIP is a federally mandated document that lists transportation projects and programs to be funded by federal, state and local governments and transportation agencies over a five-year period in the Broward area.

Public meetings prior to the Broward MPO Board's consideration of the TIP will be held during the following regularly scheduled meetings, providing the public with three opportunities to make comments:

- **Technical Advisory Committee on Wednesday, June 24, 2020, at 2:30 p.m.**
- **Citizens Advisory Committee on Wednesday, June 24, 2020, at 6:00 p.m.**
- **Broward MPO Board on Thursday, July 9, 2020, at 9:30 a.m. (Final Action Taken)**

All meetings will be held in accordance with State of Florida Office Of the Governor Executive Order 20-112 directing limited movement and personal interactions unless a new Executive Order supersedes the Order 20-112. For most up to date meeting information visit: <http://browardmpo.org/index.php/agendas-minutes> or <http://browardmpo.org/calendar>.

To make a public comment, please submit to info@browardmpo.org at least 24 hours prior to the start of the meeting.

This notice is also intended to satisfy the Transit Program-of-Projects requirements of the Urbanized Area Formula Program of the Federal Transit Administration.

The public is invited to review and comment on the proposed TIP. The TIP will be available for viewing at least 30 days prior to the July 9, 2020 Broward MPO Board meeting. The proposed TIP can be viewed at the Broward MPO website located at: www.BrowardMPO.org under the **"What We Do" tab** and **Transportation Improvement Plan** or directly at <http://www.browardmpo.org/index.php/core-products/transportation-improvement-program-tip>

For further information regarding the TIP or to request a copy, contact (954) 876-0066, or email chenj@browardmpo.org. Please submit comments via email to chenj@browardmpo.org; by mail to the Broward MPO office at 100 West Cypress Creek Road, Suite 650, Fort Lauderdale, FL, 33309, or by fax at (954) 876-0062. The comment period closes on July 9, 2020 upon final action taken by the Broward MPO Board.

Public participation is solicited without regard to race, color, national origin, age, sex, religion, disability or family status. Persons who require special accommodations under the Americans with Disabilities Act or persons who require translation services (free of charge) should contact Erica Lychak, Title VI Coordinator at (954) 876-0058 or Lychake@browardmpo.org, or via Florida Relay Service 711 at least seven days prior to the meeting. For complaints, questions or concerns about civil rights or non-discrimination please contact: Erica Lychak, Title VI Coordinator at the numbers or e-mail above.

APPENDIX E TIP Revisions

2020/2021 Roll Forward Report TIP Amendment # 1



ROLL FORWARD TIP AMENDMENTS

FY 2021

Approved: October 8, 2020

Please find us at:

<http://www.browardmpo.org/index.php/core-products/transportation-improvement-program-tip>

For complaints, questions or concerns about civil rights or nondiscrimination; or for special requests under the Americans with Disabilities Act, please contact: Erica Lychak, Communications Manager/Title VI Coordinator at (954) 876-0058 or lychake@browardmpo.org

Broward MPO
Metropolitan Planning Organization

BrowardMPO.org
100 West Cypress Creek Road,
6th Floor, Suite 650
Fort Lauderdale, FL 33309-21122

Introduction

FDOT provides the Broward Metropolitan Planning Organization (MPO) with a database annually in April for developing the MPO’s Transportation Improvement Program (TIP). The database is derived from the Florida Department of Transportation (FDOT) Tentative Work Program that is to be adopted on July 1. The TIP is also adopted in July. Year one of the TIP and the work program should always match. However, when the new TIP and Work Program are adopted in July, there are often projects that were supposed to get authorized and encumbered prior to June 30, for various reasons, but did not. These projects will automatically roll forward in the Work Program, but will not roll forward in the TIP. Hence, the TIP must be amended to include these projects and match the Work Program. This is accomplished by what is known as a Roll Forward TIP Amendment. The amendment occurred annually in July.

Broward MPO received the proposed Roll Forward TIP Amendment request from FDOT on July 7, 2020. This is the first amendment to the MPO’s newly adopted FY 2021-2025 TIP. The MPO Board is required to make a decision on its approval.

Federal Fiscal Years (FFY) 2021 Roll Forward TIP Amendment Overview

The Roll Forward TIP Amendment includes 136 projects worth of \$295 million rolling forward into the TIP. The amendment rolls \$241 million transit funds making up 82% of total roll forward funding amount, \$51 million highway funds representing about 17% of total roll forward funding amount, and \$3 million rail funds accounting for 1% of total roll forward funding amount.

Broward MPO Attributable Funds

The amendment includes 17 projects worth of about \$1.3 million MPO attributable funds rolling forward. These projects are presented in the following table.

FM#	Description	Type of work	Roll Forward Amount
2277741	SR-7/US-441 FROM N OF HALLANDALE BCH TO N. OF FILLMORE STREET	ADD LANES & RECONSTRUCT	\$357,499
4295695	SR-816/OAKLAND PARK BLV TRANSIT & MOBILITY PROJECTS @ VARIOUS ROADWAYS	BIKE LANE/SIDEWALK	\$15,516
4316571	SR-811/DIXIE HWY/NE 4 AVE FR SR-838/SUNRISE BLVD TO NE 26TH STREET	BIKE LANE/SIDEWALK	\$336,937
4317561	UNIVERSITY DRIVE FROM NW 40TH ST TO SAWGRASS EXPRESSWAY	BIKE LANE/SIDEWALK	\$48,815
4317704	DYKES ROAD; 196 AVE; NW 10 STREET MOBILITY IMPROVEMENTS	BIKE PATH/TRAIL	\$16,476
4346661	HOLLYWOOD BLVD. FROM CITY HALL CIRCLE TO DIXIE HIGHWAY	BIKE LANE/SIDEWALK	\$10,686
4346861	NE BROWARD MOBILITY PROJECT-POMPANO BCH/ DEERFIELD BCH	BIKE LANE/SIDEWALK	\$4,744
4346901	BROWARD MOBILITY HOLLYWOOD	BIKE LANE/SIDEWALK	\$9,181
4346951	SR-5/US-1 FROM SR-834/SAMPLE ROAD TO BR/PB COUNTY LINE	BIKE LANE/SIDEWALK	\$18,295
4346971	BROWARD MOBILITY MIRAMAR/HOLLYWOOD	BIKE LANE/SIDEWALK	\$4,751
4377861	EL MAR DRIVE FROM PALM AVENUE TO PINE AVENUE	BIKE LANE/SIDEWALK	\$157,333
4378301	TURTLE CREEK DRIVE (VARIOUS LOCATIONS)	BIKE LANE/SIDEWALK	\$84,456
4407462	NORTHWEST 31ST AVENUE FROM COMMERCIAL BOULEVARD TO MCNAB ROAD	BIKE LANE/SIDEWALK	\$247,053
4407463	SR-845/POWERLINE RD FR SR-816/OAKLAND PK BV TO SR-870/COMMERCIAL BV	BIKE LANE/SIDEWALK	\$15,487
4407464	LAUDERDALE LAKES GREENWAY FROM NW 29TH AVENUE TO NW 31ST AVENUE	BIKE LANE/SIDEWALK	\$19,731
4415731	NW 29TH STREET FROM SR-845/POWERLINE ROAD TO ANDREWS AVENUE	BIKE LANE/SIDEWALK	\$73,000
4419561	PEMBROKE ROAD FROM US-27 TO SW 160TH AVE	PD&E/EMO STUDY	\$10,000
Total:	17 Projects		\$1,429,960

FLORIDA DEPARTMENT OF TRANSPORTATION
OFFICE OF WORK PROGRAM
MPO ROLLFORWARD REPORT
=====

BROWARD MPO

HIGHWAYS
=====

SA	284,102	0	337,500	0	0	0	0	621,602
PHASE: ENVIRONMENTAL / RESPONSIBLE AGENCY: MANAGED BY FDOT								
EB	18,752	0	0	0	0	0	0	18,752
PHASE: DESIGN BUILD / RESPONSIBLE AGENCY: MANAGED BY FDOT								
BRTZ	1,827,127	0	0	0	0	0	0	1,827,127
DDR	10,604	0	0	0	0	0	0	10,604
DS	118,422	0	0	0	0	0	0	118,422
SA	588,058	0	0	0	0	0	0	588,058
SU	108,601	0	0	0	0	0	0	108,601
TOTAL 230718 2	3,384,961	90,602	337,500	0	0	0	0	3,813,063
TOTAL PROJECT:	3,384,961	90,602	337,500	0	0	0	0	3,813,063

ITEM NUMBER:230730 1 PROJECT DESCRIPTION:ANDREWS AVE EXT FROM NW 18TH STREET TO COPANS RD *NON-SIS*
DISTRICT:04 COUNTY:BROWARD TYPE OF WORK:ADD LANES & RECONSTRUCT
EX DESC:4L RECONSTRUCTION/10MPO PRIORITY#11-1 30 DAY AD PD& E UNDER 4120298; LFA BROWARD CO PH52 \$10,175 FY2012 3202=RAIL
DESIGN REVIEW (SEE ITEM COMM) BIKE LANES/CURB & GUTTER/SIDEWALK/LANDSCAPING/IRRIGATION/ LIGHTING/UTILITY RELOCATI
ON/DRAINAGE INCLUDING DETENTION POND. PH 52 FY 12 LFF/DDF ROLLED FROM FY 11 MUST KEEP.CON'T
ROADWAY ID:86033505 PROJECT LENGTH: .501MI LANES EXIST/IMPROVED/ADDED: 2/ 0/ 2

FUND CODE	LESS THAN 2021	2021	2022	2023	2024	2025	GREATER THAN 2025	ALL YEARS
PHASE: PRELIMINARY ENGINEERING / RESPONSIBLE AGENCY: MANAGED BY FDOT								
DDRF	5,418	0	0	0	0	0	0	5,418
EB	197,774	0	0	0	0	0	0	197,774
LFF	5,418	0	0	0	0	0	0	5,418
SA	61,059	0	0	0	0	0	0	61,059
SU	1,140,587	0	0	0	0	0	0	1,140,587
PHASE: RIGHT OF WAY / RESPONSIBLE AGENCY: MANAGED BY FDOT								
DDRF	308,416	0	0	0	0	0	0	308,416
DS	89,424	0	0	0	0	0	0	89,424
EB	50,994	0	0	0	0	0	0	50,994
LFF	308,417	0	0	0	0	0	0	308,417
SA	1,582,913	0	0	0	0	0	0	1,582,913
SU	10,472,005	0	0	0	0	0	0	10,472,005
PHASE: RAILROAD & UTILITIES / RESPONSIBLE AGENCY: MANAGED BY FDOT								
DDR	5,000	0	0	0	0	0	0	5,000
EB	33,060	0	0	0	0	0	0	33,060
SU	332,188	0	0	0	0	0	0	332,188
PHASE: CONSTRUCTION / RESPONSIBLE AGENCY: MANAGED BY FDOT								
DDR	138,227	357,500	0	0	0	0	0	495,727
EB	3,340	0	0	0	0	0	0	3,340
LF	10,175	0	0	0	0	0	0	10,175
SA	465,332	0	0	0	0	0	0	465,332
SU	5,776,802	0	0	0	0	0	0	5,776,802
S112	990,000	0	0	0	0	0	0	990,000
S117	1,320,269	0	0	0	0	0	0	1,320,269
PHASE: ENVIRONMENTAL / RESPONSIBLE AGENCY: MANAGED BY FDOT								
EB	2,370	0	0	0	0	0	0	2,370
SA	129,837	0	0	0	0	0	0	129,837
SU	26,227	0	0	0	0	0	0	26,227
TOTAL 230730 1	23,455,252	357,500	0	0	0	0	0	23,812,752
TOTAL PROJECT:	23,455,252	357,500	0	0	0	0	0	23,812,752

FLORIDA DEPARTMENT OF TRANSPORTATION
 OFFICE OF WORK PROGRAM
 MPO ROLLFORWARD REPORT
 =====
HIGHWAYS
 =====

BROWARD MPO

ITEM NUMBER:408527 8 PROJECT DESCRIPTION:DISTRICTWIDE ADA RETROFITS *NON-SIS*
 DISTRICT:04 COUNTY:BROWARD TYPE OF WORK:ROUTINE MAINTENANCE
 ROADWAY ID: PROJECT LENGTH: .000 LANES EXIST/IMPROVED/ADDED: 0/ 0/ 0

FUND CODE	LESS THAN 2021	2021	2022	2023	2024	2025	GREATER THAN 2025	ALL YEARS
PHASE: CONSTRUCTION / RESPONSIBLE AGENCY: MANAGED BY FDOT								
DIH	0	4,494	0	0	0	0	0	4,494
DS	694,935	0	0	0	0	0	0	694,935
TOTAL 408527 8	694,935	4,494	0	0	0	0	0	699,429
TOTAL PROJECT:	694,935	4,494	0	0	0	0	0	699,429

ITEM NUMBER:433108 2 PROJECT DESCRIPTION:SR-9/I-95 FROM N. OF SR-838/SUNRISE BLVD TO S. OF CYPRESS CREEK ROAD *SIS*
 DISTRICT:04 COUNTY:BROWARD TYPE OF WORK:LANDSCAPING
 EX DESC:STANDALONE DEPENDENT PROJECT FOR FOR SR-816/OAKLAND PARK BLVD INTERCHANGE AND SR-870/COMMERCIAL BLVD INTERCHANGE. L
 LIMITS OF I-95 EXPRESS

ROADWAY ID:86070000 PROJECT LENGTH: 2.500MI LANES EXIST/IMPROVED/ADDED: 5/ 5/ 0

FUND CODE	LESS THAN 2021	2021	2022	2023	2024	2025	GREATER THAN 2025	ALL YEARS
PHASE: PRELIMINARY ENGINEERING / RESPONSIBLE AGENCY: MANAGED BY FDOT								
DDR	298,810	0	0	0	0	0	0	298,810
DIH	2,598	7,402	0	0	0	0	0	10,000
PHASE: CONSTRUCTION / RESPONSIBLE AGENCY: MANAGED BY FDOT								
DDR	0	2,538,075	0	0	0	0	0	2,538,075
DIH	0	89,466	0	0	0	0	0	89,466
TOTAL 433108 2	301,408	2,634,943	0	0	0	0	0	2,936,351

ITEM NUMBER:433108 5 PROJECT DESCRIPTION:SR-9/I-95 FR N. OF SR-870/COMMERCIAL BLVD. TO SR-869/SW 10TH STREET *SIS*
 DISTRICT:04 COUNTY:BROWARD TYPE OF WORK:ADD SPECIAL USE LANE
 EX DESC:PHASE 3A MANAGED LANES (3A-2) 2014 MPO #19

ROADWAY ID:86070000 PROJECT LENGTH: 9.054MI LANES EXIST/IMPROVED/ADDED: 5/ 5/ 1

FUND CODE	LESS THAN 2021	2021	2022	2023	2024	2025	GREATER THAN 2025	ALL YEARS
PHASE: PRELIMINARY ENGINEERING / RESPONSIBLE AGENCY: MANAGED BY FDOT								
DIH	3,257	0	0	0	0	0	0	3,257
DS	306,102	0	0	0	0	0	0	306,102
PKYI	18,025	0	0	0	0	0	0	18,025
PHASE: RIGHT OF WAY / RESPONSIBLE AGENCY: MANAGED BY FDOT								
DDR	1,215,391	0	0	0	0	0	0	1,215,391
DIH	23,027	0	0	0	0	0	0	23,027
PHASE: RAILROAD & UTILITIES / RESPONSIBLE AGENCY: MANAGED BY FDOT								
DDR	396,706	0	0	0	0	0	0	396,706
DS	1,280	0	0	0	0	0	0	1,280
PHASE: CONTRACT INCENTIVES / RESPONSIBLE AGENCY: MANAGED BY FDOT								
DDR	2,220,000	0	0	0	0	0	0	2,220,000
DS	1,500,000	0	0	0	0	0	0	1,500,000
PHASE: ENVIRONMENTAL / RESPONSIBLE AGENCY: MANAGED BY FDOT								
DS	49,383	0	0	0	0	0	0	49,383
PHASE: DESIGN BUILD / RESPONSIBLE AGENCY: MANAGED BY FDOT								
ACNP	1	0	0	7-5-7	0	0	0	1

FLORIDA DEPARTMENT OF TRANSPORTATION
OFFICE OF WORK PROGRAM
MPO ROLLFORWARD REPORT
=====

BROWARD MPO

HIGHWAYS
=====

ACSA	532,785	0	0	0	0	0	0	532,785
DDR	8,519,211	130,833	0	0	0	0	0	8,650,044
DI	438,044	0	0	0	0	0	0	438,044
DS	5,150,602	0	0	0	0	0	0	5,150,602
NHPP	143,628,023	340	0	0	0	0	0	143,628,363
PKYI	1,673	0	0	0	0	0	0	1,673
SA	7,379,762	73,688	0	0	0	0	0	7,453,450
SIWR	12,699,651	0	0	0	0	0	0	12,699,651
TOBD	3,732	0	0	0	0	0	0	3,732
TOTAL 433108 5	184,086,655	204,861	0	0	0	0	0	184,291,516

ITEM NUMBER:433108 6 PROJECT DESCRIPTION:SR-9/I-95 FROM S. OF SW 10TH STREET TO BROWARD/PALM BEACH COUNTY LINE *SIS*
 DISTRICT:04 COUNTY:BROWARD TYPE OF WORK:ADD SPECIAL USE LANE
 EX DESC:CDC ON SEGMENT 433108-1 BROWARD COUNTY; 2014 MPO #19 (3B-1) NPV= 7,900,000 B/C= 6.1 SHSP= SFA2 INTERSECTION SAFET
 Y

ROADWAY ID:86070000 PROJECT LENGTH: 2.444MI LANES EXIST/IMPROVED/ADDED: 4/ 4/ 1

FUND CODE	LESS THAN 2021	2021	2022	2023	2024	2025	GREATER THAN 2025	ALL YEARS
PHASE: PRELIMINARY ENGINEERING / RESPONSIBLE AGENCY: MANAGED BY FDOT								
DI	344,537	0	0	0	0	0	0	344,537
DS	29,067	0	0	0	0	0	0	29,067
PKYI	7,020	0	0	0	0	0	0	7,020
PHASE: CONTRACT INCENTIVES / RESPONSIBLE AGENCY: MANAGED BY FDOT								
DS	0	1,200,000	0	0	0	0	0	1,200,000
PHASE: ENVIRONMENTAL / RESPONSIBLE AGENCY: MANAGED BY FDOT								
DI	1,881	0	0	0	0	0	0	1,881
DS	57,281	0	0	0	0	0	0	57,281
PHASE: DESIGN BUILD / RESPONSIBLE AGENCY: MANAGED BY FDOT								
ACID	0	420,000	0	0	0	0	0	420,000
ACNP	4,295,440	1,205,926	0	0	0	0	0	5,501,366
ACSS	2,792,007	0	0	0	0	0	0	2,792,007
DDR	150,500	0	0	0	0	0	0	150,500
DI	21,130,444	0	0	0	0	0	0	21,130,444
DIS	150,000	0	0	0	0	0	0	150,000
DS	1,234,819	0	0	0	0	0	0	1,234,819
NHPP	24,438,972	21,897	0	0	0	0	0	24,460,869
PKYI	5,679	0	0	0	0	0	0	5,679
SA	50,807	0	0	0	0	0	0	50,807
TOBD	19,748	0	0	0	0	0	0	19,748
TOTAL 433108 6	54,708,202	2,847,823	0	0	0	0	0	57,556,025

ITEM NUMBER:433108 8 PROJECT DESCRIPTION:SR-9/I-95 FR MIAMI-DADE/BROWARD COUNTY LINE TO PALM BEACH COUNTY LINE *SIS*
 DISTRICT:04 COUNTY:BROWARD TYPE OF WORK:PRELIM ENG FOR FUTURE CAPACITY
 EX DESC:CORRIDOR DESIGN CONSULTANT CONTRACT #2 FOR I-95 PHASE 3 CORRIDOR-433108 1

ROADWAY ID:86070000 PROJECT LENGTH: 25.307MI LANES EXIST/IMPROVED/ADDED: 5/ 5/ 0

FUND CODE	LESS THAN 2021	2021	2022	2023	2024	2025	GREATER THAN 2025	ALL YEARS
PHASE: PRELIMINARY ENGINEERING / RESPONSIBLE AGENCY: MANAGED BY FDOT								
ACNP	647,399	0	0	0	0	0	0	647,399
DDR	2,922,598	0	0	0	0	0	0	2,922,598
NHPP	5,990,277	0	0	0	0	0	0	5,990,277
SA	253,528	4,560	0	0	0	0	0	258,088
PHASE: CONSTRUCTION / RESPONSIBLE AGENCY: MANAGED BY FDOT								
ACNP	1,682,995	1,500,000	250,000	0	0	0	0	3,432,995
DDR	1,499,995	0	0	0	0	0	0	1,499,995
DIH	1,516	3,484	0	0	0	0	0	5,000
GMR	1,500,000	0	0	7-5-8	0	0	0	1,500,000

FLORIDA DEPARTMENT OF TRANSPORTATION
 OFFICE OF WORK PROGRAM
 MPO ROLLFORWARD REPORT
 =====
 HIGHWAYS
 =====

BROWARD MPO

NHPP	1,967,019	0	0	0	0	0	0	0	1,967,019
TOTAL 433108 8	16,465,327	1,508,044	250,000	0	0	0	0	0	18,223,371

ITEM NUMBER:433108 9 PROJECT DESCRIPTION:SR-9/I-95 FROM S. CYPRESS CREEK ROAD TO S. OF ATLANTIC BLVD. *SIS*
 DISTRICT:04 COUNTY:BROWARD TYPE OF WORK:LANDSCAPING
 EX DESC:STANDALONE DEPENDENT PROJECT WITHIN LIMITS OF I-95 EXPRESS LANES PHASE 3A-2

ROADWAY ID:86070000 PROJECT LENGTH: 1.500MI LANES EXIST/IMPROVED/ADDED: 4/ 4/ 0

FUND CODE	LESS THAN 2021	2021	2022	2023	2024	2025	GREATER THAN 2025	ALL YEARS
PHASE: PRELIMINARY ENGINEERING / RESPONSIBLE AGENCY: MANAGED BY FDOT								
DDR	284,141	0	0	0	0	0	0	284,141
DIH	2,013	3,365	0	0	0	0	0	5,378
PHASE: CONSTRUCTION / RESPONSIBLE AGENCY: MANAGED BY FDOT								
DDR	0	2,084,422	0	0	0	0	0	2,084,422
DIH	0	73,559	0	0	0	0	0	73,559
TOTAL 433108 9	286,154	2,161,346	0	0	0	0	0	2,447,500
TOTAL PROJECT:	255,847,746	9,357,017	250,000	0	0	0	0	265,454,763

ITEM NUMBER:420809 3 PROJECT DESCRIPTION:I-595/SR-862/ P3 FROM E. OF I-75 TO W. OF I-95 *SIS*
 DISTRICT:04 COUNTY:BROWARD TYPE OF WORK:ADD LANES & RECONSTRUCT
 EX DESC:P3-PUBLIC PRIVATE PARTNERSHIP/RECONSTRUCTION OF I-595, INCLUDES ADDING EXPRESS LANES,ADDING AUXILIARY LANES,RAMP IMPROVEMENTS,EXTENSION OF SR-84 THROUGH TURNPIKE & SR-7 INTERCHANGE,RECONSTRUCTION OF TURNPIKE INTERCHANGE DESIGN BUILD FINANCE, MAINTAIN & OPERATE/PH58=FHP SERVICES

ROADWAY ID:86095000 PROJECT LENGTH: 9.815MI LANES EXIST/IMPROVED/ADDED: 5/ 5/ 2

FUND CODE	LESS THAN 2021	2021	2022	2023	2024	2025	GREATER THAN 2025	ALL YEARS
PHASE: PRELIMINARY ENGINEERING / RESPONSIBLE AGENCY: MANAGED BY FDOT								
DDR	50,707	0	0	0	0	0	0	50,707
DI	7,569	0	0	0	0	0	784,000	791,569
DS	80,897	0	0	0	0	0	0	80,897
GMR	2,870,391	98,000	49,000	49,000	49,000	49,000	147,000	3,311,391
PKYI	29,771	0	0	0	0	0	0	29,771
TOBD	8,058	0	0	0	0	0	0	8,058
PHASE: RAILROAD & UTILITIES / RESPONSIBLE AGENCY: MANAGED BY FDOT								
DS	3,972,539	0	0	0	0	0	0	3,972,539
GMR	14,527,461	0	0	0	0	0	0	14,527,461
PKYI	20,074,139	0	0	0	0	0	0	20,074,139
PHASE: CONTRACT INCENTIVES / RESPONSIBLE AGENCY: MANAGED BY FDOT								
DS	180,000	0	0	0	0	0	0	180,000
NHPP	44,104,023	0	0	0	0	0	0	44,104,023
PKYI	5,895,977	0	0	0	0	0	0	5,895,977
PHASE: OPERATIONS / RESPONSIBLE AGENCY: MANAGED BY FDOT								
D	7,387,720	1,201,524	1,191,767	1,239,438	1,289,016	1,340,576	38,579,209	52,229,250
DDR	8,955,799	0	3,584,558	7,662,797	11,547,604	15,206,315	368,751,333	415,708,406
DI	62,056,360	0	6,918,654	5,356,592	3,448,941	1,134,019	26,214,684	105,129,250
PKMI	1,241,080	206,775	215,047	223,648	232,594	241,898	6,961,361	9,322,403
STED	0	8,186,823	0	0	0	0	0	8,186,823
TOBF	14,532,795	2,173,000	0	0	0	0	0	16,705,795
PHASE: CAPITAL / RESPONSIBLE AGENCY: MANAGED BY FDOT								
DIS	1,908,866	0	0	0	0	0	0	1,908,866
SIWR	257,912	0	0	0	0	0	0	257,912
PHASE: DESIGN BUILD / RESPONSIBLE AGENCY: MANAGED BY FDOT								
CM	385,825	0	0	7-5-9 0	0	0	0	385,825
DC	300	0	0	0	0	0	0	300
DDR	4,595,178	0	0	0	0	0	13,037,534	17,632,712

FLORIDA DEPARTMENT OF TRANSPORTATION
OFFICE OF WORK PROGRAM
MPO ROLLFORWARD REPORT
=====

BROWARD MPO

HIGHWAYS
=====

DI	1,702,456	0	0	0	0	0	188,569,530	190,271,986
DIH	602,812	0	0	0	0	0	0	602,812
DIS	661,475	0	0	0	0	0	0	661,475
DS	524	0	0	0	0	0	0	524
DSBF	0	0	0	0	0	0	524,416,653	524,416,653
GMR	332,941,566	73,523,531	75,710,339	77,962,227	80,281,133	56,413,555	1,132,996,364	1,829,828,715
NHPP	620,537,040	0	0	0	0	0	0	620,537,040
PKYI	147,334,137	0	0	0	0	0	0	147,334,137
SA	1,287,053	9,897	0	0	0	0	0	1,296,950
TOTAL 420809 3	1,298,190,430	85,399,550	87,669,365	92,493,702	96,848,288	74,385,363	2,300,457,668	4,035,444,366
TOTAL PROJECT:	1,298,190,430	85,399,550	87,669,365	92,493,702	96,848,288	74,385,363	2,300,457,668	4,035,444,366

ITEM NUMBER:427769 1 PROJECT DESCRIPTION:SW 56 AVENUE FROM COUNTYLINE ROAD TO PEMBROKE ROAD *NON-SIS*
DISTRICT:04 COUNTY:BROWARD TYPE OF WORK:BIKE LANE/SIDEWALK
EX DESC:2009 ENHANCEMENT PROJECT - SPONSOR IS CITY OF WEST PARK 2009 MPO PRIORITY #6 ADDED SCOPE BIKE LANES, BRICK PAVERS & PED LIGHTING

ROADWAY ID:86000092 PROJECT LENGTH: 1.522MI LANES EXIST/IMPROVED/ADDED: 2/ 0/ 0

FUND CODE	LESS THAN 2021	2021	2022	2023	2024	2025	GREATER THAN 2025	ALL YEARS
PHASE: PRELIMINARY ENGINEERING / RESPONSIBLE AGENCY: MANAGED BY FDOT								
SA	2,672	0	0	0	0	0	0	2,672
SE	8,705	0	0	0	0	0	0	8,705
PHASE: CONSTRUCTION / RESPONSIBLE AGENCY: MANAGED BY FDOT								
SE	22,406	0	0	0	0	0	0	22,406
TALT	4,378	1,056	0	0	0	0	0	5,434
PHASE: CONSTRUCTION / RESPONSIBLE AGENCY: MANAGED BY WEST PARK, CITY OF								
LF	20,000	0	0	0	0	0	0	20,000
SA	419	0	0	0	0	0	0	419
TALT	562,018	0	0	0	0	0	0	562,018
TOTAL 427769 1	620,598	1,056	0	0	0	0	0	621,654
TOTAL PROJECT:	620,598	1,056	0	0	0	0	0	621,654

ITEM NUMBER:429249 3 PROJECT DESCRIPTION:BROWARD COUNTY PUSH BUTTON CONTRACT TRAFFIC OPS - ROADWAY *NON-SIS*
DISTRICT:04 COUNTY:BROWARD TYPE OF WORK:MISCELLANEOUS CONSTRUCTION
ROADWAY ID: PROJECT LENGTH: .000 LANES EXIST/IMPROVED/ADDED: 0/ 0/ 0

FUND CODE	LESS THAN 2021	2021	2022	2023	2024	2025	GREATER THAN 2025	ALL YEARS
PHASE: CONSTRUCTION / RESPONSIBLE AGENCY: MANAGED BY FDOT								
DDR	1,133,183	0	0	0	0	0	0	1,133,183
DIH	0	31,216	0	0	0	0	0	31,216
PHASE: ENVIRONMENTAL / RESPONSIBLE AGENCY: MANAGED BY FDOT								
DS	9,910	0	0	0	0	0	0	9,910
TOTAL 429249 3	1,143,093	31,216	0	0	0	0	0	1,174,309
TOTAL PROJECT:	1,143,093	31,216	0	0	0	0	0	1,174,309

FLORIDA DEPARTMENT OF TRANSPORTATION
OFFICE OF WORK PROGRAM
MPO ROLLFORWARD REPORT
=====

BROWARD MPO

HIGHWAYS
=====

ITEM NUMBER:429569 5 PROJECT DESCRIPTION:SR-816/OAKLAND PARK BLV TRANSIT & MOBILITY PROJECTS @ VARIOUS ROADWAYS *NON-SIS*
DISTRICT:04 COUNTY:BROWARD TYPE OF WORK:BIKE LANE/SIDEWALK
EX DESC:2019 MPO PRIORITY #3 PROJECT PRIORITY 2 FROM FEASIBILITY ON 429569-1.IMPROVEMENTS INCLUDE TRANSIT SIGNAL PRIORITY
(TSP)& BIKE LANES/SIDEWALKS OR SHARROWS AT VARIOUS LOCATIONS ON OFF-SYSTEM ROADS.DESIGN PHASE ON 429569-1. BIKE LAN
ES/ SIDEWALKS R SHARROWS ON: NW 55TH AVE., INVERRARY BLVD. W.,
ROADWAY ID:86000499 PROJECT LENGTH: 6.738MI LANES EXIST/IMPROVED/ADDED: 2/ 2/ 0

FUND CODE	LESS THAN 2021	2021	2022	2023	2024	2025	GREATER THAN 2025	ALL YEARS
PHASE: CONSTRUCTION / RESPONSIBLE AGENCY: MANAGED BY FDOT								
ACSU	25,365	29,497	0	0	0	0	0	54,862
DDR	49,731	0	0	0	0	0	0	49,731
LF	18,530	12,253	0	0	0	0	0	30,783
SU	3,986,491	0	0	0	0	0	0	3,986,491
TOTAL 429569 5	4,080,117	41,750	0	0	0	0	0	4,121,867
TOTAL PROJECT:	4,080,117	41,750	0	0	0	0	0	4,121,867

ITEM NUMBER:430590 2 PROJECT DESCRIPTION:SR-824/PEMBROKE ROAD FR. W. OF DIXIE HWY. TO E. OF S. 21ST AVE/NE 1ST *NON-SIS*
DISTRICT:04 COUNTY:BROWARD TYPE OF WORK:TRAFFIC SIGNAL UPDATE
EX DESC:NPV = \$4,636,448 SAFETY INTERSECTION IMPROVEMENTS ON SR 824/PEMBROKE RD. AT DIXIE HWY. AND S. 21ST AVE./NE 1ST AVE.
REPLACE EXISTING STRAIN POLES WITH MAST ARMS. MODIFY SB LANE CONFIGURATIONS ON DIXIE HWY. ADD RAISED MEDIANS IMMEDIATELY EAST OF S. 21ST AVE./NE 1ST AVE. ADD A NEW OVERHEAD STRUCTURE.
ROADWAY ID:86018000 PROJECT LENGTH: .041MI LANES EXIST/IMPROVED/ADDED: 2/ 2/ 0

FUND CODE	LESS THAN 2021	2021	2022	2023	2024	2025	GREATER THAN 2025	ALL YEARS
PHASE: PRELIMINARY ENGINEERING / RESPONSIBLE AGENCY: MANAGED BY FDOT								
HSP	127,889	0	0	0	0	0	0	127,889
SA	75,919	0	0	0	0	0	0	75,919
PHASE: RAILROAD & UTILITIES / RESPONSIBLE AGENCY: MANAGED BY FDOT								
SA	80,000	0	0	0	0	0	0	80,000
PHASE: CONSTRUCTION / RESPONSIBLE AGENCY: MANAGED BY FDOT								
ACSS	0	3,330	0	0	0	0	0	3,330
DDR	34,234	0	0	0	0	0	0	34,234
DS	98,130	0	0	0	0	0	0	98,130
HSP	813,986	7,809	0	0	0	0	0	821,795
SA	24,327	0	0	0	0	0	0	24,327
PHASE: ENVIRONMENTAL / RESPONSIBLE AGENCY: MANAGED BY FDOT								
DDR	160	0	0	0	0	0	0	160
TOTAL 430590 2	1,254,645	11,139	0	0	0	0	0	1,265,784
TOTAL PROJECT:	1,254,645	11,139	0	0	0	0	0	1,265,784

ITEM NUMBER:431526 1 PROJECT DESCRIPTION:SR-834 SAMPLE RD FROM SR-91/TPK ENTERPRISE TO MILITARY TRAIL *NON-SIS*
DISTRICT:04 COUNTY:BROWARD TYPE OF WORK:LANDSCAPING
EX DESC:BROWARD BEAUTIFUL GRANT WITH CITY OF POMPANO BEACH 52-02 (LFA) W/THE CITY OF POMPANO BEACH
ROADWAY ID:86028000 PROJECT LENGTH: 2.086MI LANES EXIST/IMPROVED/ADDED: 6/ 0/ 0

FUND CODE	LESS THAN 2021	2021	2022	2023	2024	2025	GREATER THAN 2025	ALL YEARS
PHASE: PRELIMINARY ENGINEERING / RESPONSIBLE AGENCY: MANAGED BY FDOT								
DDR	267,495	0	0	0	0	0	0	267,495
DIH	35,854	0	0	0	0	0	0	35,854
DS	19,192	0	0	7-5-11	0	0	0	19,192

FLORIDA DEPARTMENT OF TRANSPORTATION
 OFFICE OF WORK PROGRAM
 MPO ROLLFORWARD REPORT
 =====
HIGHWAYS
 =====

BROWARD MPO

MBRMPOTP

PHASE: CONSTRUCTION / RESPONSIBLE AGENCY: MANAGED BY FDOT									
DDR	234,918	0	0	0	0	0	0	0	234,918
DIH	21,661	4,487	0	0	0	0	0	0	26,148
DS	12,961	0	0	0	0	0	0	0	12,961
LF	169,576	0	0	0	0	0	0	0	169,576
TOTAL 431526 1	761,657	4,487	0	0	0	0	0	0	766,144
TOTAL PROJECT:	761,657	4,487	0	0	0	0	0	0	766,144

ITEM NUMBER:431657 1 PROJECT DESCRIPTION:SR-811/DIXIE HWY/NE 4 AVE FR SR-838/SUNRISE BLVD TO NE 26TH STREET *NON-SIS*
 DISTRICT:04 COUNTY:BROWARD TYPE OF WORK:BIKE LANE/SIDEWALK
 EX DESC:2015 MPO PRIORITY #5 INCLUDES LANE ELIMINATION COMPONENTS B/C RATIO = 40 / SHSP = #2 & #3 (RETROFIT) B/C RATIO = 8
 .0/ NPV= 2,229,627/SHSP = #2 & #3 (LIGHTING) LIMITS INCLUDE ASBESTOS TESTING ON BRIDGE #860567

ROADWAY ID:86170000 PROJECT LENGTH: 3.648MI LANES EXIST/IMPROVED/ADDED: 8/ 0/ 0

FUND CODE	LESS THAN 2021	2021	2022	2023	2024	2025	GREATER THAN 2025	ALL YEARS	
PHASE: PRELIMINARY ENGINEERING / RESPONSIBLE AGENCY: MANAGED BY FDOT									
DS	18,463	0	0	0	0	0	0	18,463	
HSP	95,239	0	0	0	0	0	0	95,239	
SA	385,762	0	0	0	0	0	0	385,762	
SU	738,161	0	0	0	0	0	0	738,161	
PHASE: RIGHT OF WAY / RESPONSIBLE AGENCY: MANAGED BY FDOT									
DIH	785	0	0	0	0	0	0	785	
PHASE: RAILROAD & UTILITIES / RESPONSIBLE AGENCY: MANAGED BY FDOT									
DDR	40,500	0	0	0	0	0	0	40,500	
PHASE: CONSTRUCTION / RESPONSIBLE AGENCY: MANAGED BY FDOT									
ACSS	6,635	0	0	0	0	0	0	6,635	
DDR	306,958	0	0	0	0	0	0	306,958	
DS	197,416	0	0	0	0	0	0	197,416	
HSP	384,908	0	0	0	0	0	0	384,908	
SU	3,298,279	336,937	0	0	0	0	0	3,635,216	
PHASE: ENVIRONMENTAL / RESPONSIBLE AGENCY: MANAGED BY FDOT									
DDR	5,308	0	0	0	0	0	0	5,308	
TOTAL 431657 1	5,478,414	336,937	0	0	0	0	0	5,815,351	
TOTAL PROJECT:	5,478,414	336,937	0	0	0	0	0	5,815,351	

ITEM NUMBER:431756 1 PROJECT DESCRIPTION:UNIVERSITY DRIVE FROM NW 40TH ST TO SAWGRASS EXPRESSWAY *NON-SIS*
 DISTRICT:04 COUNTY:BROWARD TYPE OF WORK:ADD LANES & RECONSTRUCT
 EX DESC:2017 MPO PRIORITY #8 WIDEN 4 LANES TO 6 LANES G/W: 431756-2 32-01: VE STUDY; 32-02: DESIGN

ROADWAY ID:86220000 PROJECT LENGTH: 1.503MI LANES EXIST/IMPROVED/ADDED: 3/ 3/ 1

FUND CODE	LESS THAN 2021	2021	2022	2023	2024	2025	GREATER THAN 2025	ALL YEARS	
PHASE: P D & E / RESPONSIBLE AGENCY: MANAGED BY FDOT									
DDR	13,490	0	0	0	0	0	0	13,490	
EB	784	0	0	0	0	0	0	784	
SA	197,713	130	0	0	0	0	0	197,843	
PHASE: PRELIMINARY ENGINEERING / RESPONSIBLE AGENCY: MANAGED BY FDOT									
ACSA	694,654	0	0	0	0	0	0	694,654	
EB	76,675	0	0	0	0	0	0	76,675	
SA	1,448,533	950	0	0	0	0	0	1,449,483	
PHASE: RIGHT OF WAY / RESPONSIBLE AGENCY: MANAGED BY FDOT									
SU	25,720	48,815	0	7-5-12	0	0	0	74,535	

FLORIDA DEPARTMENT OF TRANSPORTATION
OFFICE OF WORK PROGRAM
MPO ROLLFORWARD REPORT
=====

BROWARD MPO

HIGHWAYS
=====

TRWR	0	93,284	218,412	0	0	0	0	311,696
PHASE: RAILROAD & UTILITIES / RESPONSIBLE AGENCY: MANAGED BY FDOT								
SU	0	0	1,000,000	0	0	0	0	1,000,000
PHASE: CONSTRUCTION / RESPONSIBLE AGENCY: MANAGED BY FDOT								
CM	0	0	0	241,886	0	0	0	241,886
SA	0	0	0	5,688,070	0	0	0	5,688,070
SU	0	0	0	6,201,453	89,905	0	0	6,291,358
TALT	0	0	0	1,733,657	0	0	0	1,733,657
TALU	0	0	0	831,906	0	0	0	831,906
TRIP	0	0	0	2,567,503	0	0	0	2,567,503
TRWR	0	0	0	2,894,227	0	0	0	2,894,227
PHASE: ENVIRONMENTAL / RESPONSIBLE AGENCY: MANAGED BY FDOT								
SU	0	53,378	0	0	0	0	0	53,378
TOTAL 431756 1	2,510,947	143,179	1,218,412	20,158,702	89,905	0	0	24,121,145
TOTAL PROJECT:	2,510,947	143,179	1,218,412	20,158,702	89,905	0	0	24,121,145

ITEM NUMBER:431770 4 PROJECT DESCRIPTION:DYKES ROAD; 196 AVE; NW 10 STREET MOBILITY IMPROVEMENTS *NON-SIS*
 DISTRICT:04 COUNTY:BROWARD TYPE OF WORK:BIKE PATH/TRAIL
 EX DESC:2017 MPO PRIORITY #6 MOBILITY IMPROVEMENTS AT VARIOUS LOCATIONS PRIORITY 3 PROJECTS FROM FEASIBILITY STUDY ON 43177
 0-1 AT VARIOUS LOCATIONS OFF SHS

ROADWAY ID:86000459 PROJECT LENGTH: 6.739MI LANES EXIST/IMPROVED/ADDED: 2/ 2/ 0

FUND CODE	LESS THAN 2021	2021	2022	2023	2024	2025	GREATER THAN 2025	ALL YEARS
PHASE: PRELIMINARY ENGINEERING / RESPONSIBLE AGENCY: MANAGED BY FDOT								
ACSU	542,798	0	0	0	0	0	0	542,798
SU	1,228,898	6,476	0	0	0	0	0	1,235,374
PHASE: CONSTRUCTION / RESPONSIBLE AGENCY: MANAGED BY FDOT								
SU	0	0	5,473,212	17,913	0	0	0	5,491,125
PHASE: ENVIRONMENTAL / RESPONSIBLE AGENCY: MANAGED BY FDOT								
SU	0	20,000	0	0	0	0	0	20,000
TOTAL 431770 4	1,771,696	26,476	5,473,212	17,913	0	0	0	7,289,297

ITEM NUMBER:431770 5 PROJECT DESCRIPTION:CITY OF HOLLYWOOD MOBILITY IMPROVEMENTS @ VARIOUS LOCATIONS *NON-SIS*
 DISTRICT:04 COUNTY:BROWARD TYPE OF WORK:BIKE PATH/TRAIL
 EX DESC:2017 MPO PRIORITY #6 MOBILITY IMPROVEMENTS AT VARIOUS LOCATIONS. PRIORITY 4 PROJECTS FROM FEASIBILITY STUDY ON 4317
 70-1 AT VARIOUS LOCATIONS OFF SHS DESIGN PHASE ON 431770-1-32-01 FUNDED WITH REPURPOSED EARMARK FUNDS

ROADWAY ID:86000409 PROJECT LENGTH: 6.781MI LANES EXIST/IMPROVED/ADDED: 2/ 2/ 0

FUND CODE	LESS THAN 2021	2021	2022	2023	2024	2025	GREATER THAN 2025	ALL YEARS
PHASE: RAILROAD & UTILITIES / RESPONSIBLE AGENCY: MANAGED BY FDOT								
LF	121,645	12,385	0	0	0	0	0	134,030
PHASE: CONSTRUCTION / RESPONSIBLE AGENCY: MANAGED BY FDOT								
ACSU	110,036	0	0	0	0	0	0	110,036
DDR	62,488	0	0	0	0	0	0	62,488
DS	8,427	0	0	0	0	0	0	8,427
LF	13,313	8,919	0	0	0	0	0	22,232
REPE	3,540,303	46,102	0	0	0	0	0	3,586,405
SA	169	5,000	0	0	0	0	0	5,169
PHASE: ENVIRONMENTAL / RESPONSIBLE AGENCY: MANAGED BY FDOT								
REPE	18,140	0	0	0	0	0	0	18,140
TOTAL 431770 5	3,874,521	72,406	0	0	0	0	0	3,946,927
TOTAL PROJECT:	5,646,217	98,882	5,473,212	17,913	0	0	0	11,236,224

FLORIDA DEPARTMENT OF TRANSPORTATION
OFFICE OF WORK PROGRAM
MPO ROLLFORWARD REPORT
=====

BROWARD MPO

HIGHWAYS
=====

ITEM NUMBER:432066 4 PROJECT DESCRIPTION:SR-817/UNIVERSITY DR FROM S OF MCNAB RD TO N OF NW 78TH ST *NON-SIS*
DISTRICT:04 COUNTY:BROWARD TYPE OF WORK:BIKE LANE/SIDEWALK
EX DESC:2017 MPO PRIORITY #7 CONSTRUCTION OF PROJECTS ON THE SHS WITHIN THE CITY OF TAMARAC, BASED ON THE FEASIBILITY DONE
UNDER FM#432066-3. B/C RATIO = 40 / SHSP = #2 & #3 DESIGN ON 432066-3

ROADWAY ID:86220000 PROJECT LENGTH: .962MI LANES EXIST/IMPROVED/ADDED: 3/ 3/ 0

FUND CODE	LESS THAN 2021	2021	2022	2023	2024	2025	GREATER THAN 2025	ALL YEARS
PHASE: RAILROAD & UTILITIES / RESPONSIBLE AGENCY: MANAGED BY FDOT								
DDR		8,000	0	0	0	0	0	8,000
PHASE: CONSTRUCTION / RESPONSIBLE AGENCY: MANAGED BY FDOT								
ACSA		9,022	978	0	0	0	0	10,000
ACSS		11,357	0	0	0	0	0	11,357
DDR		289,296	0	0	0	0	0	289,296
DIH		10,361	1,377	0	0	0	0	11,738
DS		18,275	0	0	0	0	0	18,275
HSP		112,542	0	0	0	0	0	112,542
LF		10,852	0	0	0	0	0	10,852
SU		3,182,379	0	0	0	0	0	3,182,379
TOTAL 432066 4		3,652,084	2,355	0	0	0	0	3,654,439

ITEM NUMBER:432066 5 PROJECT DESCRIPTION:SR-817/UNIVERSITY DRIVE FROM S OF SPRINGTREE DRIVE TO NW 45TH COURT *NON-SIS*
DISTRICT:04 COUNTY:BROWARD TYPE OF WORK:BIKE LANE/SIDEWALK
EX DESC:2019 MPO PRIORITY #4 WITHIN THE CITY OF SUNRISE 2ND PRIORITY PROJECT TO COME OUT OF THE UNIVERSITY DRIVE MOBILITY S
TUDY (FM#432066.3) CONSTRUCTION OF PROJECTS ON THE SHS. DESIGN ON 432066-3 G/W 432066-6,437731-1,429569-4, SEE
WP-45

ROADWAY ID:86220000 PROJECT LENGTH: 1.004MI LANES EXIST/IMPROVED/ADDED: 3/ 3/ 0

FUND CODE	LESS THAN 2021	2021	2022	2023	2024	2025	GREATER THAN 2025	ALL YEARS
PHASE: RIGHT OF WAY / RESPONSIBLE AGENCY: MANAGED BY FDOT								
DIH		1,229	771	0	0	0	0	2,000
PHASE: CONSTRUCTION / RESPONSIBLE AGENCY: MANAGED BY FDOT								
DDR		3,147,467	0	0	0	0	0	3,147,467
DIH		11,832	9,321	0	0	0	0	21,153
LF		6,286	4,130	0	0	0	0	10,416
TOTAL 432066 5		3,166,814	14,222	0	0	0	0	3,181,036

ITEM NUMBER:432066 6 PROJECT DESCRIPTION:SR-817/UNIVERSITY DRIVE FROM NW 45TH COURT TO N OF NW 57TH STREET *NON-SIS*
DISTRICT:04 COUNTY:BROWARD TYPE OF WORK:BIKE LANE/SIDEWALK
EX DESC:2019 MPO PRIORITY #4 WITHIN THE CITY OF LAUDERHILL 3RD PRIORITY PROJECT TO COME OUT OF THE UNIVERSITY DRIVE MOBILIT
Y STUDY (FM#432066.3) CONSTRUCTION OF PROJECTS ON THE SHS DESIGN ON 432066-3 G/W 432066-5,437731-1,429569-4, SEE W
P-45

ROADWAY ID:86220000 PROJECT LENGTH: .954MI LANES EXIST/IMPROVED/ADDED: 6/ 0/ 0

FUND CODE	LESS THAN 2021	2021	2022	2023	2024	2025	GREATER THAN 2025	ALL YEARS
PHASE: CONSTRUCTION / RESPONSIBLE AGENCY: MANAGED BY FDOT								
DDR		3,093,266	0	0	0	0	0	3,093,266
DIH		1,912	9,764	0	0	0	0	11,676
DS		2,491	0	0	0	0	0	2,491
LF		8,374	1,427	0	0	0	0	9,801
PHASE: ENVIRONMENTAL / RESPONSIBLE AGENCY: MANAGED BY FDOT								
DS		3,275	0	0	0	0	0	3,275
TOTAL 432066 6		3,109,318	11,191	0	0	0	0	3,120,509

FLORIDA DEPARTMENT OF TRANSPORTATION
OFFICE OF WORK PROGRAM
MPO ROLLFORWARD REPORT
=====

BROWARD MPO

HIGHWAYS
=====

ITEM NUMBER:432066 7 PROJECT DESCRIPTION:SR-817/UNIVERSITY DR FROM NW 28TH STREET TO N OF SR-834/SAMPLE ROAD *NON-SIS*
DISTRICT:04 COUNTY:BROWARD TYPE OF WORK:BIKE LANE/SIDEWALK
EX DESC:2019 MPO PRIORITY #4 FOR THE CONSTRUCTION OF PROJECTS ON THE SHS IN THE CITY OF CORAL SPRINGS, BASED ON THE UNIVERSITY DRIVE MOBILITY FEASIBILITY STUDY UNDER FPID #432066-3

ROADWAY ID:86220000 PROJECT LENGTH: .595MI LANES EXIST/IMPROVED/ADDED: 3/ 3/ 0

FUND CODE	LESS THAN 2021	2021	2022	2023	2024	2025	GREATER THAN 2025	ALL YEARS
PHASE: PRELIMINARY ENGINEERING / RESPONSIBLE AGENCY: MANAGED BY FDOT								
DDR		660,292	0	0	0	0	0	660,292
DIH		3,951	1,049	0	0	0	0	5,000
PHASE: CONSTRUCTION / RESPONSIBLE AGENCY: MANAGED BY FDOT								
DDR		0	0	325,114	0	0	0	325,114
DIH		0	0	96,331	0	0	0	96,331
DS		0	0	279,798	0	0	0	279,798
SU		0	0	1,387,634	0	0	0	1,387,634
TALU		0	0	499,999	0	0	0	499,999
PHASE: ENVIRONMENTAL / RESPONSIBLE AGENCY: MANAGED BY FDOT								
DS		0	10,000	0	0	0	0	10,000
TOTAL 432066 7		664,243	11,049	2,588,876	0	0	0	3,264,168
TOTAL PROJECT:		10,592,459	38,817	2,588,876	0	0	0	13,220,152

ITEM NUMBER:432222 1 PROJECT DESCRIPTION:SR-9/I-95 @ SR-862/I-595 BRIDGE PAINTING BRDG#860541/0542 *SIS*
DISTRICT:04 COUNTY:BROWARD TYPE OF WORK:BRIDGE - PAINTING
EX DESC:SR-9/I-95 @ SR-862/I-595 BRIDGE PAINTING G/W 409354-2

ROADWAY ID:86095062 PROJECT LENGTH: 3.098MI LANES EXIST/IMPROVED/ADDED: 2/ 2/ 0

FUND CODE	LESS THAN 2021	2021	2022	2023	2024	2025	GREATER THAN 2025	ALL YEARS
PHASE: PRELIMINARY ENGINEERING / RESPONSIBLE AGENCY: MANAGED BY FDOT								
BRRP		233,720	0	0	0	0	0	233,720
DIH		5,447	0	0	0	0	0	5,447
PHASE: DESIGN BUILD / RESPONSIBLE AGENCY: MANAGED BY FDOT								
BRRP		13,346,891	0	0	0	0	0	13,346,891
DDR		3,349,760	0	0	0	0	0	3,349,760
DIH		11,700	1,339	0	0	0	0	13,039
TOTAL 432222 1		16,947,518	1,339	0	0	0	0	16,948,857
TOTAL PROJECT:		16,947,518	1,339	0	0	0	0	16,948,857

ITEM NUMBER:432283 1 PROJECT DESCRIPTION:ALLIGATOR ALLEY EAST TOLL PLAZA ROOF SYSTEM REPLACEMENT *NON-SIS*
DISTRICT:04 COUNTY:BROWARD TYPE OF WORK:TOLL COLLECTION
ROADWAY ID: PROJECT LENGTH: .000 LANES EXIST/IMPROVED/ADDED: 0/ 0/ 0

FUND CODE	LESS THAN 2021	2021	2022	2023	2024	2025	GREATER THAN 2025	ALL YEARS
PHASE: CONSTRUCTION / RESPONSIBLE AGENCY: MANAGED BY FDOT								
DSB2		49,404	11,379	0	0	0	0	60,783
TOTAL 432283 1		49,404	11,379	0	0	0	0	60,783

FLORIDA DEPARTMENT OF TRANSPORTATION
OFFICE OF WORK PROGRAM
MPO ROLLFORWARD REPORT
=====

BROWARD MPO

HIGHWAYS
=====

ITEM NUMBER:432283 3 PROJECT DESCRIPTION:ALLIGATOR ALLEY EAST HVAC REPLACEMENT *NON-SIS*
DISTRICT:04 COUNTY:BROWARD TYPE OF WORK:TOLL COLLECTION
ROADWAY ID: PROJECT LENGTH: .000 LANES EXIST/IMPROVED/ADDED: 0/ 0/ 0

FUND CODE	LESS THAN 2021	2021	2022	2023	2024	2025	GREATER THAN 2025	ALL YEARS
PHASE: CONSTRUCTION / RESPONSIBLE AGENCY: MANAGED BY FDOT								
DSB2	33,500	7,337	0	0	0	0	0	40,837
TOTAL 432283 3	33,500	7,337	0	0	0	0	0	40,837
TOTAL PROJECT:	82,904	18,716	0	0	0	0	0	101,620

ITEM NUMBER:432786 1 PROJECT DESCRIPTION:SR-834/SAMPLE RD FROM WEST OF SR-817 TO SR-811/DIXIE HWY *NON-SIS*
DISTRICT:04 COUNTY:BROWARD TYPE OF WORK:PTO STUDIES
EX DESC:2016 MPO PRIORITY #14 URBAN CONGESTION MANAGEMENT AND TRANSIT OPERATIONAL IMPROVEMENT STUDY. PHASE 18 ON SEGMENT 2.
CASEY GRAHAM, DESIGN LIASON 6-15-16: MPO ASKED TO DELETE ALL FUTURE PHASES 7-26-16: FDOT SENIOR MGMNT AGREED TO FU
ND PHASE 12/22
ROADWAY ID:86028000 PROJECT LENGTH: 8.590MI LANES EXIST/IMPROVED/ADDED: 6/ 0/ 0

FUND CODE	LESS THAN 2021	2021	2022	2023	2024	2025	GREATER THAN 2025	ALL YEARS
PHASE: P D & E / RESPONSIBLE AGENCY: MANAGED BY FDOT								
DDR	249,950	0	0	0	0	0	0	249,950
DIH	4,667	589	0	0	0	0	0	5,256
TOTAL 432786 1	254,617	589	0	0	0	0	0	255,206
TOTAL PROJECT:	254,617	589	0	0	0	0	0	255,206

ITEM NUMBER:432949 1 PROJECT DESCRIPTION:OLD DIXIE HWY FROM NE 13 STREET TO S END OF BRIDGE OVER MIDDLE RIVER *NON-SIS*
DISTRICT:04 COUNTY:BROWARD TYPE OF WORK:BIKE LANE/SIDEWALK
EX DESC:BIKE/PEDESTRIAN PROJECT. 2015 MPO PRIORITY #5 CONSTRUCT 4' BIKE LANES BOTH DIRECTIONS, SIDEWALK ALONG EAST SIDE AND
IMPROVE DRAINAGE. PORTIONS OF SCOPE ARE FUNDED BY LFA INCLUDING TABLED INTERSECTION, PED LIGHTING, LANDSCAPNG & M
NUMENT SIGNS **SEE WP45**
ROADWAY ID:86000164 PROJECT LENGTH: .876MI LANES EXIST/IMPROVED/ADDED: 2/ 2/ 0

FUND CODE	LESS THAN 2021	2021	2022	2023	2024	2025	GREATER THAN 2025	ALL YEARS
PHASE: PRELIMINARY ENGINEERING / RESPONSIBLE AGENCY: MANAGED BY FDOT								
EB	61,000	0	0	0	0	0	0	61,000
SA	546,883	0	0	0	0	0	0	546,883
SU	159,429	0	0	0	0	0	0	159,429
PHASE: CONSTRUCTION / RESPONSIBLE AGENCY: MANAGED BY FDOT								
DDR	300	0	0	0	0	0	0	300
DS	84,373	0	0	0	0	0	0	84,373
LF	105,629	114	0	0	0	0	0	105,743
SA	96,889	0	0	0	0	0	0	96,889
SU	3,047,204	0	0	0	0	0	0	3,047,204
PHASE: ENVIRONMENTAL / RESPONSIBLE AGENCY: MANAGED BY FDOT								
SA	2,931	0	0	0	0	0	0	2,931
PHASE: MISCELLANEOUS / RESPONSIBLE AGENCY: MANAGED BY FDOT								
SA	15,038	0	0	0	0	0	0	15,038
TOTAL 432949 1	4,119,676	114	0	0	0	0	0	4,119,790
TOTAL PROJECT:	4,119,676	114	0	0	0	0	0	4,119,790

FLORIDA DEPARTMENT OF TRANSPORTATION
 OFFICE OF WORK PROGRAM
 MPO ROLLFORWARD REPORT
 =====
HIGHWAYS
 =====

BROWARD MPO

ITEM NUMBER:433688 6 PROJECT DESCRIPTION:SR-A1A FROM SUNRISE BLVD. TO NE 18TH STREET *NON-SIS*
 DISTRICT:04 COUNTY:BROWARD TYPE OF WORK:LANDSCAPING
 EX DESC:STAND ALONE LANDSCAPE PROJECT

ROADWAY ID:86050000 PROJECT LENGTH: 1.079MI LANES EXIST/IMPROVED/ADDED: 4/ 4/ 0

FUND CODE	LESS THAN 2021	2021	2022	2023	2024	2025	GREATER THAN 2025	ALL YEARS
PHASE: PRELIMINARY ENGINEERING / RESPONSIBLE AGENCY: MANAGED BY FDOT								
DDR	86,534	0	0	0	0	0	0	86,534
DIH	39,779	0	0	0	0	0	0	39,779
PHASE: CONSTRUCTION / RESPONSIBLE AGENCY: MANAGED BY FDOT								
DDR	811,862	0	0	0	0	0	0	811,862
DIH	21,747	2,116	0	0	0	0	0	23,863
PHASE: MISCELLANEOUS / RESPONSIBLE AGENCY: MANAGED BY FDOT								
DS	271,323	0	0	0	0	0	0	271,323
TOTAL 433688 6	1,231,245	2,116	0	0	0	0	0	1,233,361
TOTAL PROJECT:	1,231,245	2,116	0	0	0	0	0	1,233,361

ITEM NUMBER:434666 1 PROJECT DESCRIPTION:HOLLYWOOD BLVD. FROM CITY HALL CIRCLE TO DIXIE HIGHWAY *NON-SIS*
 DISTRICT:04 COUNTY:BROWARD TYPE OF WORK:BIKE LANE/SIDEWALK
 EX DESC:2015 MPO PRIORITY #7 COMPLETE STREETS SEE WP45 FOR ADD'L COMMENTS

ROADWAY ID:86040000 PROJECT LENGTH: .541MI LANES EXIST/IMPROVED/ADDED: 4/ 0/ 0

FUND CODE	LESS THAN 2021	2021	2022	2023	2024	2025	GREATER THAN 2025	ALL YEARS
PHASE: PRELIMINARY ENGINEERING / RESPONSIBLE AGENCY: MANAGED BY FDOT								
EB	31,576	0	0	0	0	0	0	31,576
SA	235,680	0	0	0	0	0	0	235,680
SU	328,665	0	0	0	0	0	0	328,665
PHASE: RAILROAD & UTILITIES / RESPONSIBLE AGENCY: MANAGED BY FDOT								
LF	746,045	25,975	0	0	0	0	0	772,020
SU	54,431	0	0	0	0	0	0	54,431
PHASE: CONSTRUCTION / RESPONSIBLE AGENCY: MANAGED BY FDOT								
ACSA	513,450	0	0	0	0	0	0	513,450
DDR	83,020	0	0	0	0	0	0	83,020
EB	35,798	0	0	0	0	0	0	35,798
LF	14,026	0	0	0	0	0	0	14,026
SA	4,316,576	243,340	0	0	0	0	0	4,559,916
SU	3,544,124	10,686	0	0	0	0	0	3,554,810
PHASE: ENVIRONMENTAL / RESPONSIBLE AGENCY: MANAGED BY FDOT								
SU	22,892	0	0	0	0	0	0	22,892
TOTAL 434666 1	9,926,283	280,001	0	0	0	0	0	10,206,284
TOTAL PROJECT:	9,926,283	280,001	0	0	0	0	0	10,206,284

FLORIDA DEPARTMENT OF TRANSPORTATION
 OFFICE OF WORK PROGRAM
 MPO ROLLFORWARD REPORT
 =====
HIGHWAYS
 =====

BROWARD MPO

ITEM NUMBER:434682 1	PROJECT DESCRIPTION:BROWARD COUNTY PAVEMENT STRIPING PRIMARY ROADS						*NON-SIS*	
DISTRICT:04	COUNTY:BROWARD						TYPE OF WORK:ROUTINE MAINTENANCE	
ROADWAY ID:	PROJECT LENGTH: .000						LANES EXIST/IMPROVED/ADDED: 0/ 0/ 0	
FUND CODE	LESS THAN 2021	2021	2022	2023	2024	2025	GREATER THAN 2025	ALL YEARS
PHASE: CONSTRUCTION / RESPONSIBLE AGENCY: MANAGED BY FDOT								
DIH	0	24,300	0	0	0	0	0	24,300
DS	300,000	0	0	0	0	0	0	300,000
TOTAL 434682 1	300,000	24,300	0	0	0	0	0	324,300
TOTAL PROJECT:	300,000	24,300	0	0	0	0	0	324,300

ITEM NUMBER:434686 1	PROJECT DESCRIPTION:NE BROWARD MOBILITY PROJECT-POMPANO BCH/ DEERFIELD BCH						*NON-SIS*		
DISTRICT:04	COUNTY:BROWARD						TYPE OF WORK:BIKE LANE/SIDEWALK		
EX DESC:2015 MPO PRIORITY #7; PED-BIKE IMPROVEMENTS ON NE 48TH ST(SR-845 TO SR-5), SW 3RD AVE (SR-869 TO SR-810), NE 11TH AVE (SR814 TO NE 10TH ST.), SE 2ND AVE (SR-869 TO SR-810) / B/C RATIO = 40 / SHSP = #2 & #3 SEE WP45/SC	PROJECT LENGTH: 6.091MI						LANES EXIST/IMPROVED/ADDED: 2/ 2/ 0		
ROADWAY ID:86525500	FUND CODE	LESS THAN 2021	2021	2022	2023	2024	2025	GREATER THAN 2025	ALL YEARS
PHASE: PRELIMINARY ENGINEERING / RESPONSIBLE AGENCY: MANAGED BY FDOT									
HSP		93,332	0	0	0	0	0	0	93,332
SA		2,033	0	0	0	0	0	0	2,033
SU		975,106	0	0	0	0	0	0	975,106
PHASE: RAILROAD & UTILITIES / RESPONSIBLE AGENCY: MANAGED BY FDOT									
SU		82,500	0	0	0	0	0	0	82,500
PHASE: CONSTRUCTION / RESPONSIBLE AGENCY: MANAGED BY FDOT									
ACSS		42,795	0	0	0	0	0	0	42,795
ACSU		490	0	0	0	0	0	0	490
DDR		51,293	0	0	0	0	0	0	51,293
HSP		130,037	0	0	0	0	0	0	130,037
LF		17,350	1,914	0	0	0	0	0	19,264
SA		2,807,901	197,173	0	0	0	0	0	3,005,074
SU		1,799,217	4,744	0	0	0	0	0	1,803,961
PHASE: ENVIRONMENTAL / RESPONSIBLE AGENCY: MANAGED BY FDOT									
SA		9,966	0	0	0	0	0	0	9,966
TOTAL 434686 1		6,012,020	203,831	0	0	0	0	0	6,215,851
TOTAL PROJECT:		6,012,020	203,831	0	0	0	0	0	6,215,851

ITEM NUMBER:434690 1	PROJECT DESCRIPTION:BROWARD MOBILITY HOLLYWOOD						*NON-SIS*		
DISTRICT:04	COUNTY:BROWARD						TYPE OF WORK:BIKE LANE/SIDEWALK		
EX DESC:2015 MPO PRIORITY #7 S 14 AVE FROM ATLANTIC SHORES TO HOLLYWOOD BLVD POLK ST FROM N 17 AVE TO N 14 AVE N 14TH AVE. FROM HOLLYWOOD BLVD. TO JOHNSON ST. N 14TH AVE. FROM JOHNSON ST. TO SHERIDAN STREET	PROJECT LENGTH: 3.285MI						LANES EXIST/IMPROVED/ADDED: 2/ 2/ 0		
ROADWAY ID:86000104	FUND CODE	LESS THAN 2021	2021	2022	2023	2024	2025	GREATER THAN 2025	ALL YEARS
PHASE: PRELIMINARY ENGINEERING / RESPONSIBLE AGENCY: MANAGED BY FDOT									
SA		151,623	0	0	0	0	0	0	151,623
SU		722,664	0	0	0	0	0	0	722,664
PHASE: RIGHT OF WAY / RESPONSIBLE AGENCY: MANAGED BY FDOT									
SU		0	5,000	0	7-5-18 0	0	0	0	5,000

FLORIDA DEPARTMENT OF TRANSPORTATION
 OFFICE OF WORK PROGRAM
 MPO ROLLFORWARD REPORT
 =====
HIGHWAYS
 =====

BROWARD MPO

PHASE: CONSTRUCTION / RESPONSIBLE AGENCY: MANAGED BY FDOT								
ACSA	1,665,305	83,264	0	0	0	0	0	1,748,569
ACSU	404,471	0	0	0	0	0	0	404,471
DDR	50,000	0	0	0	0	0	0	50,000
SU	407,028	4,181	0	0	0	0	0	411,209
PHASE: ENVIRONMENTAL / RESPONSIBLE AGENCY: MANAGED BY FDOT								
SU	15,110	0	0	0	0	0	0	15,110
TOTAL 434690 1	3,416,201	92,445	0	0	0	0	0	3,508,646
TOTAL PROJECT:	3,416,201	92,445	0	0	0	0	0	3,508,646

ITEM NUMBER:434695 1 PROJECT DESCRIPTION:SR-5/US-1 FROM SR-834/SAMPLE ROAD TO BR/PB COUNTY LINE *NON-SIS*
 DISTRICT:04 COUNTY:BROWARD TYPE OF WORK:BIKE LANE/SIDEWALK
 EX DESC:2015 MPO PRIORITY #7

ROADWAY ID:86020000 PROJECT LENGTH: 3.438MI LANES EXIST/IMPROVED/ADDED: 3/ 3/ 0

FUND CODE	LESS THAN 2021	2021	2022	2023	2024	2025	GREATER THAN 2025	ALL YEARS
PHASE: PRELIMINARY ENGINEERING / RESPONSIBLE AGENCY: MANAGED BY FDOT								
DDR	321,001	0	0	0	0	0	0	321,001
DS	437,206	0	0	0	0	0	0	437,206
SA	389,668	0	0	0	0	0	0	389,668
SU	140,881	0	0	0	0	0	0	140,881
PHASE: CONSTRUCTION / RESPONSIBLE AGENCY: MANAGED BY FDOT								
ACSA	993,816	0	0	0	0	0	0	993,816
ACSU	42,232	18,295	0	0	0	0	0	60,527
DDR	5,931,761	0	0	0	0	0	0	5,931,761
DIH	0	41,563	0	0	0	0	0	41,563
DS	2,093,781	0	0	0	0	0	0	2,093,781
PHASE: ENVIRONMENTAL / RESPONSIBLE AGENCY: MANAGED BY FDOT								
DDR	168,106	0	0	0	0	0	0	168,106
SU	9,871	0	0	0	0	0	0	9,871
TOTAL 434695 1	10,528,323	59,858	0	0	0	0	0	10,588,181
TOTAL PROJECT:	10,528,323	59,858	0	0	0	0	0	10,588,181

ITEM NUMBER:434697 1 PROJECT DESCRIPTION:BROWARD MOBILITY MIRAMAR/HOLLYWOOD *NON-SIS*
 DISTRICT:04 COUNTY:BROWARD TYPE OF WORK:BIKE LANE/SIDEWALK
 EX DESC:2015 MPO PRIORITY #8 SW 56TH AVE FROM SR-824/PEMBROKE RD TO SR-848/STIRLING RD; SW 62ND AVE FR. COUNTY LINE/SW 41ST ST TO SR-820/HOLLYWOOD BLV; NORTH 64TH AVE FROM SR-820/HOLLYWOOD BLV TO SR-822/ SHERIDAN STREET

ROADWAY ID:86000093 PROJECT LENGTH: 7.658MI LANES EXIST/IMPROVED/ADDED: 2/ 2/ 0

FUND CODE	LESS THAN 2021	2021	2022	2023	2024	2025	GREATER THAN 2025	ALL YEARS
PHASE: PRELIMINARY ENGINEERING / RESPONSIBLE AGENCY: MANAGED BY FDOT								
SU	1,629,637	0	0	0	0	0	0	1,629,637
PHASE: CONSTRUCTION / RESPONSIBLE AGENCY: MANAGED BY FDOT								
ACCM	277,504	0	0	0	0	0	0	277,504
CM	860,173	0	0	0	0	0	0	860,173
DS	103,830	0	0	0	0	0	0	103,830
LF	0	39,984	0	0	0	0	0	39,984
SA	2,754,912	220,629	0	0	0	0	0	2,975,541
SU	2,495,411	4,751	0	0	0	0	0	2,500,162

FLORIDA DEPARTMENT OF TRANSPORTATION
 OFFICE OF WORK PROGRAM
 MPO ROLLFORWARD REPORT
 =====
HIGHWAYS
 =====

BROWARD MPO

PHASE: ENVIRONMENTAL / RESPONSIBLE AGENCY: MANAGED BY FDOT									
SU	14,266	0	0	0	0	0	0	0	14,266
TOTAL 434697 1	8,135,733	265,364	0	0	0	0	0	0	8,401,097
TOTAL PROJECT:	8,135,733	265,364	0	0	0	0	0	0	8,401,097

ITEM NUMBER:435355 1 PROJECT DESCRIPTION:SR-870/COMMERCIAL BL @ SFRC CROSSING 628186-E *NON-SIS*
 DISTRICT:04 COUNTY:BROWARD TYPE OF WORK:RAIL SAFETY PROJECT
 EX DESC:18 LED SETS AND KEYDOWN AT CSX/SFRTA CROSSING 628186-E,

ROADWAY ID:86014000 PROJECT LENGTH: .200MI LANES EXIST/IMPROVED/ADDED: 6/ 0/ 0

FUND CODE	LESS THAN 2021	2021	2022	2023	2024	2025	GREATER THAN 2025	ALL YEARS	
PHASE: RAILROAD & UTILITIES / RESPONSIBLE AGENCY: MANAGED BY FDOT									
RHH	5,636	0	0	0	0	0	0	5,636	
RHP	56,354	0	0	0	0	0	0	56,354	
PHASE: CONSTRUCTION / RESPONSIBLE AGENCY: MANAGED BY FDOT									
SA	255	245	0	0	0	0	0	500	
TOTAL 435355 1	62,245	245	0	0	0	0	0	62,490	
TOTAL PROJECT:	62,245	245	0	0	0	0	0	62,490	

ITEM NUMBER:435514 1 PROJECT DESCRIPTION:SR-9/I-95 @ SUNRISE BLVD. INTERCHANGE IMPROVEMENT *SIS*
 DISTRICT:04 COUNTY:BROWARD TYPE OF WORK:INTERCHANGE IMPROVEMENT
 ROADWAY ID:86070000 PROJECT LENGTH: .946MI LANES EXIST/IMPROVED/ADDED:10/ 0/ 0

FUND CODE	LESS THAN 2021	2021	2022	2023	2024	2025	GREATER THAN 2025	ALL YEARS	
PHASE: P D & E / RESPONSIBLE AGENCY: MANAGED BY FDOT									
DDR	115,269	0	0	0	0	0	0	115,269	
DIH	2,554	0	0	0	0	0	0	2,554	
PHASE: PRELIMINARY ENGINEERING / RESPONSIBLE AGENCY: MANAGED BY FDOT									
ACNP	5,725	153,352	0	0	0	0	0	159,077	
DDR	79,894	0	0	0	0	0	0	79,894	
DS	2,811,496	0	0	0	0	0	0	2,811,496	
NHPP	27,842	0	0	0	0	0	0	27,842	
PHASE: RIGHT OF WAY / RESPONSIBLE AGENCY: MANAGED BY FDOT									
DDR	0	0	1,491,138	3,650,000	0	0	0	5,141,138	
DIH	0	0	50,000	0	0	0	0	50,000	
PHASE: RAILROAD & UTILITIES / RESPONSIBLE AGENCY: MANAGED BY FDOT									
STED	0	0	200,000	0	0	0	0	200,000	
PHASE: CONSTRUCTION / RESPONSIBLE AGENCY: MANAGED BY FDOT									
ACNP	0	0	0	0	2,358,140	0	0	2,358,140	
DI	0	0	0	0	21,632,585	0	0	21,632,585	
STED	0	0	0	0	3,266,078	0	0	3,266,078	
PHASE: ENVIRONMENTAL / RESPONSIBLE AGENCY: MANAGED BY FDOT									
ACNP	4,575	10,425	0	0	0	0	0	15,000	
TOTAL 435514 1	3,047,355	163,777	1,741,138	3,650,000	27,256,803	0	0	35,859,073	
TOTAL PROJECT:	3,047,355	163,777	1,741,138	3,650,000	27,256,803	0	0	35,859,073	

FLORIDA DEPARTMENT OF TRANSPORTATION
OFFICE OF WORK PROGRAM
MPO ROLLFORWARD REPORT
=====

BROWARD MPO

HIGHWAYS
=====

ITEM NUMBER:435724 1 PROJECT DESCRIPTION:I-75 ALLIGATOR ALLEY FROM US-27 TO THE BROW/COLLIER CL COUNTY:BROWARD *SIS*
DISTRICT:04 TYPE OF WORK:PRELIMINARY ENGINEERING
EX DESC:ALLIGATOR ALLEY ONE-WAY EVACUATION

ROADWAY ID:86075000 PROJECT LENGTH: 18.030MI LANES EXIST/IMPROVED/ADDED: 8/ 0/ 0

FUND CODE	LESS THAN 2021	2021	2022	2023	2024	2025	GREATER THAN 2025	ALL YEARS
PHASE: PRELIMINARY ENGINEERING / RESPONSIBLE AGENCY: MANAGED BY FDOT								
DDR	22,731	0	0	0	0	0	0	22,731
DIH	364	636	0	0	0	0	0	1,000
TOTAL 435724 1	23,095	636	0	0	0	0	0	23,731
TOTAL PROJECT:	23,095	636	0	0	0	0	0	23,731

ITEM NUMBER:436111 1 PROJECT DESCRIPTION:SR-858/HALLANDALE BCH BLVD E OF RR XING #628290-Y TO W OF ANSIN BLVD COUNTY:BROWARD *SIS*
DISTRICT:04 TYPE OF WORK:ADD RIGHT TURN LANE(S)
EX DESC:NPV: 15,922,679 SHSP FOCUS AREA: SFA2, INTERSECTION CRASHES AND VULNERABLE ROAD USER CRASHES

ROADWAY ID:86100000 PROJECT LENGTH: .865MI LANES EXIST/IMPROVED/ADDED: 3/ 3/ 0

FUND CODE	LESS THAN 2021	2021	2022	2023	2024	2025	GREATER THAN 2025	ALL YEARS
PHASE: PRELIMINARY ENGINEERING / RESPONSIBLE AGENCY: MANAGED BY FDOT								
ACSS	0	1,238	0	0	0	0	0	1,238
EB	129,590	0	0	0	0	0	0	129,590
HSP	139,685	1,958	0	0	0	0	0	141,643
SA	136,334	0	0	0	0	0	0	136,334
PHASE: RAILROAD & UTILITIES / RESPONSIBLE AGENCY: MANAGED BY FDOT								
DDR	20,000	0	0	0	0	0	0	20,000
PHASE: CONSTRUCTION / RESPONSIBLE AGENCY: MANAGED BY FDOT								
ACSS	2,230,643	3,236	0	0	0	0	0	2,233,879
DDR	151,926	0	0	0	0	0	0	151,926
HSP	461,493	0	0	0	0	0	0	461,493
SA	42,988	65,265	0	0	0	0	0	108,253
PHASE: ENVIRONMENTAL / RESPONSIBLE AGENCY: MANAGED BY FDOT								
DDR	4,575	0	0	0	0	0	0	4,575
TOTAL 436111 1	3,317,234	71,697	0	0	0	0	0	3,388,931
TOTAL PROJECT:	3,317,234	71,697	0	0	0	0	0	3,388,931

ITEM NUMBER:436308 1 PROJECT DESCRIPTION:EASTBOUND SR-84 TO SOUTHBOUND SR-93/I-75 ON-RAMP COUNTY:BROWARD *SIS*
DISTRICT:04 TYPE OF WORK:INTERCHANGE RAMP (NEW)
EX DESC:FROM MP 3.96 ON EB SR-84 TO MP 12.811 ON SB I-75 DESIGN AND CONSTRUCT NEW RAMP TO CONNECT EB SR-84 TO SB I-75.

ROADWAY ID:86075000 PROJECT LENGTH: 2.898MI LANES EXIST/IMPROVED/ADDED: 6/ 6/ 0

FUND CODE	LESS THAN 2021	2021	2022	2023	2024	2025	GREATER THAN 2025	ALL YEARS
PHASE: PRELIMINARY ENGINEERING / RESPONSIBLE AGENCY: MANAGED BY FDOT								
DC	1,626	0	0	0	0	0	0	1,626
DDR	1,355,221	0	0	0	0	0	0	1,355,221
DIH	35,607	1,056	0	0	0	0	0	36,663

FLORIDA DEPARTMENT OF TRANSPORTATION
 OFFICE OF WORK PROGRAM
 MPO ROLLFORWARD REPORT
 =====
HIGHWAYS
 =====

BROWARD MPO

PHASE: CONSTRUCTION / RESPONSIBLE AGENCY: MANAGED BY FDOT									
DDR	149,288	80,404	0	0	0	0	0	0	229,692
DIH	0	34,112	0	0	0	0	0	0	34,112
GFS	8,435,916	32,712	0	0	0	0	0	0	8,468,628
PHASE: ENVIRONMENTAL / RESPONSIBLE AGENCY: MANAGED BY FDOT									
DDR	9,544	0	0	0	0	0	0	0	9,544
TOTAL 436308 1	9,987,202	148,284	0	0	0	0	0	0	10,135,486
TOTAL PROJECT:	9,987,202	148,284	0	0	0	0	0	0	10,135,486

ITEM NUMBER:436319 1 PROJECT DESCRIPTION:LYONS ROAD FROM C-14 CANAL TO SAWGRASS EXPRESSWAY *NON-SIS*
 DISTRICT:04 COUNTY:BROWARD TYPE OF WORK:BIKE LANE/SIDEWALK
 EX DESC:CONSTRUCT BIKE LANE ON LYONS ROAD FROM C-14 CANAL TO SAWGRASS EXPRESSWAY/SR-869. WIDEN OUTSIDE AND RESTRIPE TO PROVIDE BIKE LANES; SEE WP45 FOR MORE INFO PRIOR YEAR MPO PRIORITY-MOBILITY PROGRAM

ROADWAY ID:86000222 PROJECT LENGTH: 4.903MI LANES EXIST/IMPROVED/ADDED: 4/ 0/ 0

FUND CODE	LESS THAN 2021	2021	2022	2023	2024	2025	GREATER THAN 2025	ALL YEARS	
PHASE: PRELIMINARY ENGINEERING / RESPONSIBLE AGENCY: MANAGED BY FDOT									
SA	1,759,289	1,791	0	0	0	0	0	1,761,080	
PHASE: RAILROAD & UTILITIES / RESPONSIBLE AGENCY: MANAGED BY FDOT									
GFSU	229,367	0	0	0	0	0	0	229,367	
PHASE: CONSTRUCTION / RESPONSIBLE AGENCY: MANAGED BY FDOT									
CM	2,440,544	0	0	0	0	0	0	2,440,544	
DDR	121,391	0	0	0	0	0	0	121,391	
GFS	3,035,154	0	0	0	0	0	0	3,035,154	
GFSU	6,088,970	185,869	0	0	0	0	0	6,274,839	
LF	521,489	313,118	0	0	0	0	0	834,607	
LFP	597,277	2,723	0	0	0	0	0	600,000	
PHASE: ENVIRONMENTAL / RESPONSIBLE AGENCY: MANAGED BY FDOT									
SA	12,052	0	0	0	0	0	0	12,052	
TOTAL 436319 1	14,805,533	503,501	0	0	0	0	0	15,309,034	
TOTAL PROJECT:	14,805,533	503,501	0	0	0	0	0	15,309,034	

ITEM NUMBER:436685 1 PROJECT DESCRIPTION:NW 21ST AVE FROM OAKLAND PARK BLVD. TO COMMERCIAL BLVD. *SIS*
 DISTRICT:04 COUNTY:BROWARD TYPE OF WORK:BIKE LANE/SIDEWALK
 EX DESC:COMPLETE STREETS PROJECT / 2015 MPO PRIORITY #5 INCLUDES WIDENING TO PROVIDE 5' BIKE LANE WITH 2' BUFFER ON BOTH SIDES OF THE ROAD & BRIDGE REPLACEMENT OF BRIDGE #84066 PREVIOUSLY PROGRAMMED AS 433433-1 LIGHTING RETROFIT REMOVE FROM THIS PROJECT TO 440087-1 & 440088-1

ROADWAY ID:86000176 PROJECT LENGTH: 1.532MI LANES EXIST/IMPROVED/ADDED: 2/ 2/ 0

FUND CODE	LESS THAN 2021	2021	2022	2023	2024	2025	GREATER THAN 2025	ALL YEARS	
PHASE: PRELIMINARY ENGINEERING / RESPONSIBLE AGENCY: MANAGED BY FDOT									
EB	23,657	0	0	0	0	0	0	23,657	
SA	1,418,116	0	0	0	0	0	0	1,418,116	
PHASE: RAILROAD & UTILITIES / RESPONSIBLE AGENCY: MANAGED BY FDOT									
SU	75,000	0	0	0	0	0	0	75,000	
PHASE: CONSTRUCTION / RESPONSIBLE AGENCY: MANAGED BY FDOT									
DS	70,072	0	0	0	0	0	0	70,072	
LF	26,143	5,135	0	0	0	0	0	31,278	
SA	38,394	227,923	0	0	0	0	0	266,317	
SU	7,915,714	0	0	0	0	0	0	7,915,714	

FLORIDA DEPARTMENT OF TRANSPORTATION
OFFICE OF WORK PROGRAM
MPO ROLLFORWARD REPORT
=====

BROWARD MPO

HIGHWAYS
=====

PHASE: ENVIRONMENTAL / RESPONSIBLE AGENCY: MANAGED BY FDOT									
SU	63,942	0	0	0	0	0	0	0	63,942
TOTAL 436685 1	9,631,038	233,058	0	0	0	0	0	0	9,864,096
TOTAL PROJECT:	9,631,038	233,058	0	0	0	0	0	0	9,864,096

ITEM NUMBER:436921 1 PROJECT DESCRIPTION:COLBERT ELEMENTARY SAFE ROUTES TO SCHOOL *NON-SIS*
 DISTRICT:04 COUNTY:BROWARD TYPE OF WORK:SIDEWALK
 EX DESC:2014 MPO TAP PRIORITY #1 LAP PROJECT WITH CITY OF HOLLYWOOD SIDEWALK CONSTRUCTION ON MULTIPLE NEIGHBORHOOD STREETS
 (SEE SEGMENT COMMENTS FOR SPECIFIC LOCATIONS WP45) PROJECT BEING COMBINED WITH 438121-1

ROADWAY ID:86900072 PROJECT LENGTH: 5.517MI LANES EXIST/IMPROVED/ADDED: 0/ 0/ 0

FUND CODE	LESS THAN 2021	2021	2022	2023	2024	2025	GREATER THAN 2025	ALL YEARS	
PHASE: PRELIMINARY ENGINEERING / RESPONSIBLE AGENCY: MANAGED BY FDOT									
TALT	5,121	0	0	0	0	0	0	5,121	
PHASE: CONSTRUCTION / RESPONSIBLE AGENCY: MANAGED BY CITY OF HOLLYWOOD									
LFP	15,606	0	0	0	0	0	0	15,606	
TALT	168,522	0	0	0	0	0	0	168,522	
TALU	817,892	0	0	0	0	0	0	817,892	
PHASE: CONSTRUCTION / RESPONSIBLE AGENCY: MANAGED BY FDOT									
ACTA	0	29	0	0	0	0	0	29	
TALT	961	4,366	0	0	0	0	0	5,327	
TALU	45,995	4,254	0	0	0	0	0	50,249	
TOTAL 436921 1	1,054,097	8,649	0	0	0	0	0	1,062,746	
TOTAL PROJECT:	1,054,097	8,649	0	0	0	0	0	1,062,746	

ITEM NUMBER:436962 1 PROJECT DESCRIPTION:SR-9/I-95 @ COPANS RD FR S OF NB EXIT RAMP TO N OF SB TO WB EXIT RAMP *SIS*
 DISTRICT:04 COUNTY:BROWARD TYPE OF WORK:INTERCHANGE JUSTIFICA/MODIFICA
 EX DESC:COMBINE THE SB TO EB EXIT, SB TO WB EXIT AND WB TO SB ENTRANCE RAMP ONTO A SINGLE RAMP, PHYSICALLY SEPARATED FACILITY FROM THE THE MAINLINE. PROVIDE A TWO-LANE SB EXIT RAMP WITH A CHOICE LANE FOR THE OUTSIDE GP LANE. COMBINE THE NB ENTRANCE RAMP ONTO A SINGLE RAMP, PHYSICALLY SEPARATED FACILITY FROM THE THE MAINLINE.

ROADWAY ID:86070000 PROJECT LENGTH: 3.618MI LANES EXIST/IMPROVED/ADDED: 5/ 5/ 0

FUND CODE	LESS THAN 2021	2021	2022	2023	2024	2025	GREATER THAN 2025	ALL YEARS	
PHASE: PRELIMINARY ENGINEERING / RESPONSIBLE AGENCY: MANAGED BY FDOT									
DDR	2,714,106	0	0	0	0	0	0	2,714,106	
DIH	80,473	5,195	0	0	0	0	0	85,668	
PHASE: RAILROAD & UTILITIES / RESPONSIBLE AGENCY: MANAGED BY FDOT									
ACNP	1,464,600	0	0	0	0	0	0	1,464,600	
PHASE: CONSTRUCTION / RESPONSIBLE AGENCY: MANAGED BY FDOT									
ACNP	25,438,630	459,671	0	0	0	0	0	25,898,301	
ACSS	102,576	0	0	0	0	0	0	102,576	
DDR	3,505,778	0	0	0	0	0	0	3,505,778	
DIH	0	261,017	0	0	0	0	0	261,017	
PHASE: CONTRACT INCENTIVES / RESPONSIBLE AGENCY: MANAGED BY FDOT									
DDR	0	0	400,000	0	0	0	0	400,000	
PHASE: ENVIRONMENTAL / RESPONSIBLE AGENCY: MANAGED BY FDOT									
DS	11,346	0	0	0	0	0	0	11,346	
TOTAL 436962 1	33,317,509	725,883	400,000	0	0	0	0	34,443,392	
TOTAL PROJECT:	33,317,509	725,883	400,000	0	0	0	0	34,443,392	

FLORIDA DEPARTMENT OF TRANSPORTATION
 OFFICE OF WORK PROGRAM
 MPO ROLLFORWARD REPORT
 =====
HIGHWAYS
 =====

BROWARD MPO

ITEM NUMBER:436964 1		PROJECT DESCRIPTION:SR-9/I-95 FROM SOUTH OF SW 10TH STREET TO NORTH OF HILLSBORO BLVD.					*SIS*	
DISTRICT:04		COUNTY:BROWARD					TYPE OF WORK:INTERCHANGE - ADD LANES	
EX DESC:2020 MPO PRIORITY #2 SYSTEM INTERCHANGE IMPROVEMENT PLUS CROSS STREET IMPROVEMENT INCLUDES WORK ON HILLSBORO BLVD; SW 10TH ST. FROM W. OF MILITARY TRL TO E. OF SW NATURA BLVD HILLSBORO BLVD FROM GOOLSBY BLVD TO SW NATURA BLVD CONS TRUCTION ON 436964-2		PROJECT LENGTH: 7.250MI					LANES EXIST/IMPROVED/ADDED: 8/ 8/ 1	
FUND CODE	LESS THAN 2021	2021	2022	2023	2024	2025	GREATER THAN 2025	ALL YEARS
PHASE: P D & E / RESPONSIBLE AGENCY: MANAGED BY FDOT								
DDR	1,153,727	0	0	0	0	0	0	1,153,727
DI	1,626,166	0	0	0	0	0	0	1,626,166
DIH	90,532	1,580	0	0	0	0	0	92,112
DS	1,852,553	0	0	0	0	0	0	1,852,553
PHASE: PRELIMINARY ENGINEERING / RESPONSIBLE AGENCY: MANAGED BY FDOT								
DI	42,407	0	0	0	0	0	0	42,407
DIH	17,573	3,031	0	0	0	0	0	20,604
PHASE: RIGHT OF WAY / RESPONSIBLE AGENCY: MANAGED BY FDOT								
ACNP	0	1,000,000	0	0	0	0	0	1,000,000
BNIR	0	27,076,825	0	0	0	0	0	27,076,825
DI	726,393	0	0	0	0	0	0	726,393
DIH	678	67,051	0	0	0	0	0	67,729
PHASE: RAILROAD & UTILITIES / RESPONSIBLE AGENCY: MANAGED BY FDOT								
ACNP	500,000	0	0	0	0	0	0	500,000
PHASE: ENVIRONMENTAL / RESPONSIBLE AGENCY: MANAGED BY FDOT								
DDR	1,989	20,000	0	0	0	0	0	21,989
TOTAL 436964 1	6,012,018	28,168,487	0	0	0	0	0	34,180,505
TOTAL PROJECT:	6,012,018	28,168,487	0	0	0	0	0	34,180,505

ITEM NUMBER:437000 1		PROJECT DESCRIPTION:SR-858/HALLANDALE BEACH BLVD. CSX R/R XING# 628290Y, R/R MP 1021.60					*NON-SIS*	
DISTRICT:04		COUNTY:BROWARD					TYPE OF WORK:RAIL SAFETY PROJECT	
EX DESC:RAIL CROSSING SAFETY IMPROVEMENTS, 4 ENTRANCE FL&G, 14 LED SETS AND KEYDOWN		PROJECT LENGTH: .008MI					LANES EXIST/IMPROVED/ADDED: 3/ 3/ 0	
FUND CODE	LESS THAN 2021	2021	2022	2023	2024	2025	GREATER THAN 2025	ALL YEARS
PHASE: RAILROAD & UTILITIES / RESPONSIBLE AGENCY: MANAGED BY FDOT								
RHH	17,495	0	0	0	0	0	0	17,495
RHP	174,949	0	0	0	0	0	0	174,949
PHASE: CONSTRUCTION / RESPONSIBLE AGENCY: MANAGED BY FDOT								
SA	764	2,414	0	0	0	0	0	3,178
TOTAL 437000 1	193,208	2,414	0	0	0	0	0	195,622
TOTAL PROJECT:	193,208	2,414	0	0	0	0	0	195,622

FLORIDA DEPARTMENT OF TRANSPORTATION
 OFFICE OF WORK PROGRAM
 MPO ROLLFORWARD REPORT
 =====
HIGHWAYS
 =====

BROWARD MPO

ITEM NUMBER:437702 1 PROJECT DESCRIPTION:SR-7/US-441 NORTHWEST 36TH STREET TO NORTHWEST 41ST STREET *NON-SIS*
 DISTRICT:04 COUNTY:BROWARD TYPE OF WORK:TRAFFIC SIGNALS
 EX DESC:NPV=\$2,109,267 INSTALL A CONVENTIONAL MID-BLOCK PEDESTRIAN SIGNAL ON THE SOUTH SIDE OF C-1 CANAL; INSTALL STREET LIGHTING ON THE EAST SIDE OF SR-7 BETWEEN NW 36TH STREET AND NW 41ST STREET ON EXISTING FP&L POLES; RELOCATE SCHOOL ZONE PAVEMENT MARKINGS AND SIGNS; RETROFIT - B/C RATIO = 40 / SHSP = #2 & #3
 ROADWAY ID:86100000 PROJECT LENGTH: .394MI LANES EXIST/IMPROVED/ADDED: 3/ 3/ 0

FUND CODE	LESS THAN 2021	2021	2022	2023	2024	2025	GREATER THAN 2025	ALL YEARS
PHASE: PRELIMINARY ENGINEERING / RESPONSIBLE AGENCY: MANAGED BY FDOT								
HSP	158,118	0	0	0	0	0	0	158,118
SA	81,469	0	0	0	0	0	0	81,469
PHASE: CONSTRUCTION / RESPONSIBLE AGENCY: MANAGED BY FDOT								
ACSS	1	159	0	0	0	0	0	160
DS	37,096	0	0	0	0	0	0	37,096
HSP	607,653	11,509	0	0	0	0	0	619,162
LF	0	9,000	0	0	0	0	0	9,000
PHASE: ENVIRONMENTAL / RESPONSIBLE AGENCY: MANAGED BY FDOT								
SA	3,950	0	0	0	0	0	0	3,950
TOTAL 437702 1	888,287	20,668	0	0	0	0	0	908,955
TOTAL PROJECT:	888,287	20,668	0	0	0	0	0	908,955

ITEM NUMBER:437707 1 PROJECT DESCRIPTION:SR-736/DAVIE BLVD. AT I-95 INTERCHANGE *NON-SIS*
 DISTRICT:04 COUNTY:BROWARD TYPE OF WORK:TRAFFIC SIGNALS
 EX DESC:NPV=15,155,396; INSTALL ADDTN'L SIGNAL HEADS FACING EB & WB TRAFFIC, REBUILD SIGNAL SYSTEM, INSTALL BACK PLATES NB & SB
 ROADWAY ID:86210000 PROJECT LENGTH: .403MI LANES EXIST/IMPROVED/ADDED: 3/ 3/ 0

FUND CODE	LESS THAN 2021	2021	2022	2023	2024	2025	GREATER THAN 2025	ALL YEARS
PHASE: PRELIMINARY ENGINEERING / RESPONSIBLE AGENCY: MANAGED BY FDOT								
ACSS	5,031	3,591	0	0	0	0	0	8,622
HSP	309,902	929	0	0	0	0	0	310,831
SA	25,001	2,607	0	0	0	0	0	27,608
PHASE: RAILROAD & UTILITIES / RESPONSIBLE AGENCY: MANAGED BY FDOT								
DDR	3,000	0	0	0	0	0	0	3,000
DS	30,000	0	0	0	0	0	0	30,000
PHASE: CONSTRUCTION / RESPONSIBLE AGENCY: MANAGED BY FDOT								
ACSA	53,234	0	0	0	0	0	0	53,234
ACSS	0	6,551	0	0	0	0	0	6,551
DDR	88,271	0	0	0	0	0	0	88,271
HSP	2,389,678	14,348	0	0	0	0	0	2,404,026
SA	1,251,039	0	0	0	0	0	0	1,251,039
TOTAL 437707 1	4,155,156	28,026	0	0	0	0	0	4,183,182
TOTAL PROJECT:	4,155,156	28,026	0	0	0	0	0	4,183,182

FLORIDA DEPARTMENT OF TRANSPORTATION
 OFFICE OF WORK PROGRAM
 MPO ROLLFORWARD REPORT
 =====
HIGHWAYS
 =====

BROWARD MPO

ITEM NUMBER:437708 1 PROJECT DESCRIPTION:SR-838/SUNRISE BLVD. FROM NW 15TH AVE. TO N FLAGLER DR. *NON-SIS*
 DISTRICT:04 COUNTY:BROWARD TYPE OF WORK:TRAFFIC SIGNALS
 EX DESC:NPV = 1,065,165; INSTALL PEDESTRIAN SIGNAL BETWEEN NW 4TH AVE AND NW 5TH AVE NEAR SUNRISE HIGH SCHOOL B/C RATIO = 4
 0 / SHSP = #2 & #3 LIGHTING RETROFIT AT SIX INTERSECTIONS BETWEEN NW 15TH AVE AND FLAGLER DRIVE

ROADWAY ID:86110000 PROJECT LENGTH: 1.525MI LANES EXIST/IMPROVED/ADDED: 6/ 0/ 0

FUND CODE	LESS THAN 2021	2021	2022	2023	2024	2025	GREATER THAN 2025	ALL YEARS
PHASE: PRELIMINARY ENGINEERING / RESPONSIBLE AGENCY: MANAGED BY FDOT								
ACSS	1	4,388	0	0	0	0	0	4,389
DS	277	0	0	0	0	0	0	277
HSP	162,402	0	0	0	0	0	0	162,402
SA	62,491	0	0	0	0	0	0	62,491
PHASE: RAILROAD & UTILITIES / RESPONSIBLE AGENCY: MANAGED BY FDOT								
DS	15,001	0	0	0	0	0	0	15,001
PHASE: CONSTRUCTION / RESPONSIBLE AGENCY: MANAGED BY FDOT								
ACSS	361,367	10,109	0	0	0	0	0	371,476
DS	27,938	0	0	0	0	0	0	27,938
HSP	375,132	332	0	0	0	0	0	375,464
PHASE: ENVIRONMENTAL / RESPONSIBLE AGENCY: MANAGED BY FDOT								
SA	2,893	0	0	0	0	0	0	2,893
TOTAL 437708 1	1,007,502	14,829	0	0	0	0	0	1,022,331
TOTAL PROJECT:	1,007,502	14,829	0	0	0	0	0	1,022,331

ITEM NUMBER:437718 2 PROJECT DESCRIPTION:SR-5/US-1 LIGHTING RETROFIT INTERSECTIONS *NON-SIS*
 DISTRICT:04 COUNTY:BROWARD TYPE OF WORK:LIGHTING
 EX DESC:INTERSECTIONS INCLUDE SR-5 @ GRIFFIN ROAD; SR-5 @ SE 30TH ST SR-5 @ SE 24TH ST; SR-5 @ DAVIE BLVD. G/W 437718-1 B/C
 RATIO = 40 / SHSP = #2 & #3;

ROADWAY ID:86010001 PROJECT LENGTH: 3.428MI LANES EXIST/IMPROVED/ADDED: 7/ 3/ 0

FUND CODE	LESS THAN 2021	2021	2022	2023	2024	2025	GREATER THAN 2025	ALL YEARS
PHASE: PRELIMINARY ENGINEERING / RESPONSIBLE AGENCY: MANAGED BY FDOT								
ACSA	1	0	0	0	0	0	0	1
HSP	57,604	0	0	0	0	0	0	57,604
SA	8,881	0	0	0	0	0	0	8,881
PHASE: RAILROAD & UTILITIES / RESPONSIBLE AGENCY: MANAGED BY FDOT								
DDR	3,500	0	0	0	0	0	0	3,500
PHASE: CONSTRUCTION / RESPONSIBLE AGENCY: MANAGED BY FDOT								
ACSA	809	19,191	0	0	0	0	0	20,000
DIH	341	19,801	0	0	0	0	0	20,142
DS	4,734	0	0	0	0	0	0	4,734
HSP	158,907	0	0	0	0	0	0	158,907
TOTAL 437718 2	234,777	38,992	0	0	0	0	0	273,769
TOTAL PROJECT:	234,777	38,992	0	0	0	0	0	273,769

FLORIDA DEPARTMENT OF TRANSPORTATION
 OFFICE OF WORK PROGRAM
 MPO ROLLFORWARD REPORT
 =====
HIGHWAYS
 =====

BROWARD MPO

PHASE: RAILROAD & UTILITIES / RESPONSIBLE AGENCY: MANAGED BY FDOT								
LF	359,432	32,708	0	0	0	0	0	392,140
PHASE: CONSTRUCTION / RESPONSIBLE AGENCY: MANAGED BY FDOT								
DDR	303,663	0	0	0	0	0	0	303,663
DI	5,377,707	0	0	0	0	0	0	5,377,707
DIH	48,676	3,746	0	0	0	0	0	52,422
LF	756,896	0	0	0	0	0	0	756,896
SIWR	1,036,869	0	0	0	0	0	0	1,036,869
PHASE: ENVIRONMENTAL / RESPONSIBLE AGENCY: MANAGED BY FDOT								
DS	5,982	0	0	0	0	0	0	5,982
GMR	15,201	0	0	0	0	0	0	15,201
TOTAL 437851 1	9,234,730	36,454	0	0	0	0	0	9,271,184
TOTAL PROJECT:	9,234,730	36,454	0	0	0	0	0	9,271,184

ITEM NUMBER:438116 1 PROJECT DESCRIPTION:NE 34 COURT FROM NE 12 TERRACE TO NE 16 AVENUE *NON-SIS*
 DISTRICT:04 COUNTY:BROWARD TYPE OF WORK:LIGHTING
 EX DESC:2015 MPO PRIORITY #3 BROWARD MPO LOCAL INITIATIVE PRIORITY PROJECT IN CITY OF OAKLAND PARK 2015; ADDING NEW SIDEWAL
 KS, BIKE LANES, AND PEDESTRIAN LIGHTING; FDOT TO ADMINISTER THIS PROJECT ON BEHALF OF THE CITY.

ROADWAY ID:86900022 PROJECT LENGTH: .249MI LANES EXIST/IMPROVED/ADDED: 0/ 0/ 0

FUND CODE	LESS THAN 2021	2021	2022	2023	2024	2025	GREATER THAN 2025	ALL YEARS
PHASE: PRELIMINARY ENGINEERING / RESPONSIBLE AGENCY: MANAGED BY FDOT								
ACSU	0	417,265	0	0	0	0	0	417,265
TALU	0	37,735	0	0	0	0	0	37,735
PHASE: RAILROAD & UTILITIES / RESPONSIBLE AGENCY: MANAGED BY FDOT								
SA	0	0	0	75,000	0	0	0	75,000
TALU	0	10,000	0	0	0	0	0	10,000
PHASE: CONSTRUCTION / RESPONSIBLE AGENCY: MANAGED BY FDOT								
SU	0	0	0	0	341,140	0	0	341,140
TALU	0	0	0	0	1,181,816	0	0	1,181,816
PHASE: ENVIRONMENTAL / RESPONSIBLE AGENCY: MANAGED BY FDOT								
TALU	0	10,000	0	0	0	0	0	10,000
TOTAL 438116 1	0	475,000	0	75,000	1,522,956	0	0	2,072,956
TOTAL PROJECT:	0	475,000	0	75,000	1,522,956	0	0	2,072,956

ITEM NUMBER:439159 1 PROJECT DESCRIPTION:SR-838/SUNRISE BLVD @ NW 16 AVE *NON-SIS*
 DISTRICT:04 COUNTY:BROWARD TYPE OF WORK:TRAFFIC SIGNALS
 EX DESC:B/C RATIO=14.5; NPV=7,474,465; SHSP=INTERSECTION CRASHES SAFETY COMPONENTS: INTERSECTION IMPROVEMENTS AND TRAFFIC S
 IGNAL UPDATES; APPROVED BY J. SANTOS 10/3/2016 8/18/16: PROJECT CONVERTED FROM PUSH BUTTON TO SAFETY

ROADWAY ID:86110000 PROJECT LENGTH: .057MI LANES EXIST/IMPROVED/ADDED: 6/ 0/ 0

FUND CODE	LESS THAN 2021	2021	2022	2023	2024	2025	GREATER THAN 2025	ALL YEARS
PHASE: PRELIMINARY ENGINEERING / RESPONSIBLE AGENCY: MANAGED BY FDOT								
DIH	8,676	324	0	0	0	0	0	9,000
DS	160,376	0	0	0	0	0	0	160,376
PHASE: RIGHT OF WAY / RESPONSIBLE AGENCY: MANAGED BY FDOT								
ACSS	0	12,797	16,350	0	0	0	0	29,147
HSP	275,799	3,028	0	0	0	0	0	278,827
PHASE: CONSTRUCTION / RESPONSIBLE AGENCY: MANAGED BY FDOT								
ACSS	761,685	43,283	0	7-5-28	0	0	0	804,968

FLORIDA DEPARTMENT OF TRANSPORTATION
 OFFICE OF WORK PROGRAM
 MPO ROLLFORWARD REPORT
 =====
HIGHWAYS
 =====

BROWARD MPO

DS	29,447	0	0	0	0	0	0	29,447
TOTAL 439159 1	1,235,983	59,432	16,350	0	0	0	0	1,311,765
TOTAL PROJECT:	1,235,983	59,432	16,350	0	0	0	0	1,311,765

ITEM NUMBER:439891 1 PROJECT DESCRIPTION:SR-869/SW 10 ST FROM W OF SR-845/POWERLINE RD TO WEST OF MILITARY TRL *SIS*
 DISTRICT:04 COUNTY:BROWARD TYPE OF WORK:ADD LANES & RECONSTRUCT
 EX DESC:2020 MPO HIGHWAY PRIORITY #1

ROADWAY ID:86012000 PROJECT LENGTH: 2.500MI LANES EXIST/IMPROVED/ADDED: 3/ 3/ 2

FUND CODE	LESS THAN 2021	2021	2022	2023	2024	2025	GREATER THAN 2025	ALL YEARS
PHASE: P D & E / RESPONSIBLE AGENCY: MANAGED BY FDOT								
DDR	299,003	0	0	0	0	0	0	299,003
DI	8,322,574	0	0	0	0	0	0	8,322,574
DIH	349,305	2,541	0	0	0	0	0	351,846
DS	355,570	0	0	0	0	0	0	355,570
PHASE: PRELIMINARY ENGINEERING / RESPONSIBLE AGENCY: MANAGED BY FDOT								
DI	0	0	2,875,000	0	0	0	0	2,875,000
DIH	6,727	3,273	0	0	0	0	0	10,000
PHASE: RIGHT OF WAY / RESPONSIBLE AGENCY: MANAGED BY FDOT								
ACNP	0	1,719,904	0	0	0	0	0	1,719,904
BNIR	0	29,776,254	0	0	0	0	0	29,776,254
DDR	0	2,000,000	0	0	0	0	0	2,000,000
DI	525,600	0	0	0	0	0	0	525,600
DIH	11,458	286,363	0	0	0	0	0	297,821
DS	28,935	1,777,606	0	0	0	0	0	1,806,541
PHASE: RAILROAD & UTILITIES / RESPONSIBLE AGENCY: MANAGED BY FDOT								
ACNP	0	38,000,000	0	0	0	0	0	38,000,000
PHASE: ENVIRONMENTAL / RESPONSIBLE AGENCY: MANAGED BY FDOT								
DDR	83,448	0	0	0	0	0	0	83,448
PHASE: DESIGN BUILD / RESPONSIBLE AGENCY: MANAGED BY FDOT								
ACNP	0	0	0	147,863,533	334,000	333,000	333,000	148,863,533
DDR	0	0	0	951,280	0	0	0	951,280
DI	0	0	0	105,378,615	0	0	0	105,378,615
GMR	0	0	0	9,749,798	0	0	0	9,749,798
PKYI	0	0	0	97,387,387	0	0	0	97,387,387
STED	0	0	0	13,064,153	0	0	0	13,064,153
TOTAL 439891 1	9,982,620	73,565,941	2,875,000	374,394,766	334,000	333,000	333,000	461,818,327
TOTAL PROJECT:	9,982,620	73,565,941	2,875,000	374,394,766	334,000	333,000	333,000	461,818,327

ITEM NUMBER:439911 1 PROJECT DESCRIPTION:SR-820/HOLLYWOOD BLVD AT SR-9/I-95 INTERCHANGE AND SOUTH 28TH AVENUE *SIS*
 DISTRICT:04 COUNTY:BROWARD TYPE OF WORK:INTERCHANGE IMPROVEMENT
 EX DESC:NPV=\$1,966,043; B/C=3.2; SHSP=INTERSECTION CRASHES ADD A SECOND NORTHBOUND RIGHT TURN LANE ONTO THE OFF-RAMP; SIGMA

LANE CONTROL SIGNS ON THE NB OFF-RAMP; AS PART OF MAST ARM REPLACEMENT TO ACCOMODATE THE NB DUAL RIGH TURN LANES...
 ROADWAY ID:86040000 PROJECT LENGTH: .207MI LANES EXIST/IMPROVED/ADDED: 3/ 3/ 0

FUND CODE	LESS THAN 2021	2021	2022	2023	2024	2025	GREATER THAN 2025	ALL YEARS
PHASE: PRELIMINARY ENGINEERING / RESPONSIBLE AGENCY: MANAGED BY FDOT								
ACSS	7,881	2,402	0	0	0	0	0	10,283
DS	100	0	0	0	0	0	0	100
HSP	625,977	0	0	0	0	0	0	625,977
PHASE: CONSTRUCTION / RESPONSIBLE AGENCY: MANAGED BY FDOT								
ACSS	0	1,079,884	0	7-5-29	0	0	0	1,079,884

FLORIDA DEPARTMENT OF TRANSPORTATION
 OFFICE OF WORK PROGRAM
 MPO ROLLFORWARD REPORT
 =====
 HIGHWAYS
 =====

BROWARD MPO

PHASE: ENVIRONMENTAL / RESPONSIBLE AGENCY: MANAGED BY FDOT								
SA	0	25,000	0	0	0	0	0	25,000
TOTAL 439911 1	633,958	1,107,286	0	0	0	0	0	1,741,244
TOTAL PROJECT:	633,958	1,107,286	0	0	0	0	0	1,741,244

ITEM NUMBER:440076 1 PROJECT DESCRIPTION:SR-834/SAMPLE ROAD FROM NW 85TH AVENUE TO HOLIDAY SPRING BLVD. *NON-SIS*
 DISTRICT:04 COUNTY:BROWARD TYPE OF WORK:LIGHTING
 EX DESC:INTERSECTION LIGHTING RETROFIT IMPROVEMENT B/C RATIO=40 / SHSP=#2 & #3

ROADWAY ID:86028000 PROJECT LENGTH: .631MI LANES EXIST/IMPROVED/ADDED: 3/ 3/ 0

FUND CODE	LESS THAN 2021	2021	2022	2023	2024	2025	GREATER THAN 2025	ALL YEARS
PHASE: PRELIMINARY ENGINEERING / RESPONSIBLE AGENCY: MANAGED BY FDOT								
ACSS	1	0	0	0	0	0	0	1
HSP	109,900	0	0	0	0	0	0	109,900
SA	6,742	0	0	0	0	0	0	6,742
PHASE: RAILROAD & UTILITIES / RESPONSIBLE AGENCY: MANAGED BY FDOT								
DDR	750	0	0	0	0	0	0	750
PHASE: CONSTRUCTION / RESPONSIBLE AGENCY: MANAGED BY FDOT								
ACSA	25,371	6,768	0	0	0	0	0	32,139
DDR	4,830	0	0	0	0	0	0	4,830
HSP	350,065	0	0	0	0	0	0	350,065
PHASE: ENVIRONMENTAL / RESPONSIBLE AGENCY: MANAGED BY FDOT								
DDR	4,575	0	0	0	0	0	0	4,575
TOTAL 440076 1	502,234	6,768	0	0	0	0	0	509,002
TOTAL PROJECT:	502,234	6,768	0	0	0	0	0	509,002

ITEM NUMBER:440081 1 PROJECT DESCRIPTION:SR-7/US-441 FROM PETERS RD. TO NW 8TH STREET *NON-SIS*
 DISTRICT:04 COUNTY:BROWARD TYPE OF WORK:LIGHTING
 EX DESC:INTERSECTION LIGHTING IMPROVEMENT ALONG SR-7 IN CITY OF PLANTATION / B/C RATIO = 40 / SHSP = #2 & #3 PETERS RD., SW 6TH ST., SR-842/BROWARD BLVD., NW 5TH ST., NW 6TH CT. AND NW 8TH ST.) ON SR-7 LFA WITH CITY OF PLANTATION

ROADWAY ID:86100000 PROJECT LENGTH: 1.770MI LANES EXIST/IMPROVED/ADDED: 3/ 3/ 0

FUND CODE	LESS THAN 2021	2021	2022	2023	2024	2025	GREATER THAN 2025	ALL YEARS
PHASE: PRELIMINARY ENGINEERING / RESPONSIBLE AGENCY: MANAGED BY FDOT								
HSP	66,331	0	0	0	0	0	0	66,331
SA	8,769	0	0	0	0	0	0	8,769
PHASE: CONSTRUCTION / RESPONSIBLE AGENCY: MANAGED BY FDOT								
DDR	87,803	0	0	0	0	0	0	87,803
HSP	211,041	0	0	0	0	0	0	211,041
LF	114,334	42,641	0	0	0	0	0	156,975
SA	24,705	18,882	0	0	0	0	0	43,587
TOTAL 440081 1	512,983	61,523	0	0	0	0	0	574,506
TOTAL PROJECT:	512,983	61,523	0	0	0	0	0	574,506

FLORIDA DEPARTMENT OF TRANSPORTATION
OFFICE OF WORK PROGRAM
MPO ROLLFORWARD REPORT
=====

BROWARD MPO

HIGHWAYS
=====

ITEM NUMBER:440746 2		PROJECT DESCRIPTION:NORTHWEST 31ST AVENUE FROM COMMERICAL BOULEVARD TO MCNAB ROAD					*NON-SIS*	
DISTRICT:04		COUNTY:BROWARD					TYPE OF WORK:BIKE LANE/SIDEWALK	
EX DESC:BROWARD MPO REGIONAL COMPLETE STREET INITIATIVE PROJECT ADMINISTERED BY FDOT; FHWA OVERSIGHT FY2016 "TIGER" GRANT R		ECIPIENT = BROWARD MPO FEDERAL FUNDS "TGR" TO BE OBLIGATED BY 09/30/2019 AND EXPENDED BY 09/30/2024 LFA W/ BROWARD						
COUNTY. GOES WITH 440746-1/3/4/5 AND 441727-1		PROJECT LENGTH: 1.612MI					LANES EXIST/IMPROVED/ADDED: 3/ 3/ 0	
FUND CODE	LESS THAN 2021	2021	2022	2023	2024	2025	GREATER THAN 2025	ALL YEARS
PHASE: PRELIMINARY ENGINEERING / RESPONSIBLE AGENCY: MANAGED BY FDOT								
LF		245,029	500	0	0	0	0	245,529
TGR		11,414	0	0	0	0	0	11,414
PHASE: DESIGN BUILD / RESPONSIBLE AGENCY: MANAGED BY FDOT								
LF		1,279,195	0	0	0	0	0	1,279,195
SU		112,947	247,053	0	0	0	0	360,000
TGR		2,982,761	160,847	0	0	0	0	3,143,608
TOTAL 440746 2		4,631,346	408,400	0	0	0	0	5,039,746

ITEM NUMBER:440746 3		PROJECT DESCRIPTION:SR-845/POWERLINE RD FR SR-816/OAKLAND PK BV TO SR-870/COMMERCIAL BV					*NON-SIS*	
DISTRICT:04		COUNTY:BROWARD					TYPE OF WORK:BIKE LANE/SIDEWALK	
EX DESC:BROWARD MPO REGIONAL COMPLETE STREET INITIATIVE PROJECT ADMINISTERED BY FDOT; FHWA OVERSIGHT FY2016 "TIGER" GRANT R		ECEIPANT = BROWARD MPO FEDERAL FUNDS "TGR" TO BE OBLIGATED BY 09/30/2019 AND EXPENDED BY 09/30/2024; LFA W/ CITY OF						
OAKLAND PARK. GOES WITH 440746-1/2/4/5 AND 441727-1		PROJECT LENGTH: 1.515MI					LANES EXIST/IMPROVED/ADDED: 3/ 3/ 0	
FUND CODE	LESS THAN 2021	2021	2022	2023	2024	2025	GREATER THAN 2025	ALL YEARS
PHASE: PRELIMINARY ENGINEERING / RESPONSIBLE AGENCY: MANAGED BY FDOT								
LF		200,962	336	0	0	0	0	201,298
TGR		11,413	0	0	0	0	0	11,413
PHASE: RAILROAD & UTILITIES / RESPONSIBLE AGENCY: MANAGED BY FDOT								
TGR		50,000	0	0	0	0	0	50,000
PHASE: ENVIRONMENTAL / RESPONSIBLE AGENCY: MANAGED BY FDOT								
LF		679	3,917	0	0	0	0	4,596
PHASE: DESIGN BUILD / RESPONSIBLE AGENCY: MANAGED BY FDOT								
LF		1,435,877	0	0	0	0	0	1,435,877
SU		116,616	15,487	0	0	0	0	132,103
TGR		913,886	11,930	0	0	0	0	925,816
TOTAL 440746 3		2,729,433	31,670	0	0	0	0	2,761,103

ITEM NUMBER:440746 4		PROJECT DESCRIPTION:LAUDERDALE LAKES GREENWAY FROM NW 29TH AVENUE TO NW 31ST AVENUE					*NON-SIS*	
DISTRICT:04		COUNTY:BROWARD					TYPE OF WORK:BIKE LANE/SIDEWALK	
EX DESC:BROWARD MPO REGIONAL COMPLETE STREET INITIATIVE PROJECT ADMINISTERED BY FDOT FY2016 "TIGER" GRANT RECIPIENT = BROWA		RD MPO FEDERAL FUNDS "TGR" TO BE OBLIGATED BY 09/30/2019 AND EXPENDED BY 09/30/2024; LFA W/ CITY OF LAUDERDALE LAKE						
S GOES WITH 440746-1/2/3/5 AND 441727-1		PROJECT LENGTH: .250MI					LANES EXIST/IMPROVED/ADDED: 2/ 2/ 0	
FUND CODE	LESS THAN 2021	2021	2022	2023	2024	2025	GREATER THAN 2025	ALL YEARS
PHASE: PRELIMINARY ENGINEERING / RESPONSIBLE AGENCY: MANAGED BY FDOT								
LF		165,617	301	0	0	0	0	165,918
TGR		11,413	0	0	0	0	0	11,413
PHASE: ENVIRONMENTAL / RESPONSIBLE AGENCY: MANAGED BY FDOT								
DS		2,387	0	0	0	0	0	2,387
PHASE: DESIGN BUILD / RESPONSIBLE AGENCY: MANAGED BY FDOT								
LF		68,923	32,819	0	7-5-31 0	0	0	101,742
SU		30,269	19,731	0	0	0	0	50,000

FLORIDA DEPARTMENT OF TRANSPORTATION
OFFICE OF WORK PROGRAM
MPO ROLLFORWARD REPORT
=====

BROWARD MPO

HIGHWAYS
=====

TGR 881,875 3,910 0 0 0 0 0 885,785
TOTAL 440746 4 1,160,484 56,761 0 0 0 0 1,217,245

ITEM NUMBER:440746 5 PROJECT DESCRIPTION:RIVERLAND ROAD FROM SR-7/US-441 TO BROWARD BOULEVARD *NON-SIS*
DISTRICT:04 COUNTY:BROWARD TYPE OF WORK:BIKE LANE/SIDEWALK
EX DESC:BROWARD MPO REGIONAL COMPLETE STREET INITIATIVE PROJECT ADMINISTERED BY FDOT FY2016 "TIGER" GRANT RECIPIENT = BROWA
RD MPO FEDERAL FUNDS "TGR" TO BE OBLIGATED BY 09/30/2019 & EXPENDED BY 09/30/2024; LFA W/CITY OF FT.LAUDERDALE & BR
OWARD COUNTY GOES WITH 440746-1/2/3/4 AND 441727-1
ROADWAY ID:86000076 PROJECT LENGTH: 3.644MI LANES EXIST/IMPROVED/ADDED: 2/ 2/ 0

FUND CODE	LESS THAN 2021	2021	2022	2023	2024	2025	GREATER THAN 2025	ALL YEARS
PHASE: PRELIMINARY ENGINEERING / RESPONSIBLE AGENCY: MANAGED BY FDOT								
LF	379,500	0	0	0	0	0	0	379,500
TGR	11,413	0	0	0	0	0	0	11,413
PHASE: ENVIRONMENTAL / RESPONSIBLE AGENCY: MANAGED BY FDOT								
DS	18,414	0	0	0	0	0	0	18,414
PHASE: DESIGN BUILD / RESPONSIBLE AGENCY: MANAGED BY FDOT								
LF	3,439,283	0	0	0	0	0	0	3,439,283
SU	304,000	0	0	0	0	0	0	304,000
TGR	3,338,848	60,195	0	0	0	0	0	3,399,043
TOTAL 440746 5	7,491,458	60,195	0	0	0	0	0	7,551,653
TOTAL PROJECT:	16,012,721	557,026	0	0	0	0	0	16,569,747

ITEM NUMBER:441453 1 PROJECT DESCRIPTION:SR-93/I-75 ALLIGATOR ALLEY @ US-27 INTERCHANGE *SIS*
DISTRICT:04 COUNTY:BROWARD TYPE OF WORK:LANDSCAPING
EX DESC:STAND ALONE LANDSCAPE

ROADWAY ID:86075000 PROJECT LENGTH: 2.435MI LANES EXIST/IMPROVED/ADDED: 3/ 3/ 0

FUND CODE	LESS THAN 2021	2021	2022	2023	2024	2025	GREATER THAN 2025	ALL YEARS
PHASE: PRELIMINARY ENGINEERING / RESPONSIBLE AGENCY: MANAGED BY FDOT								
DIH	375	0	0	0	0	0	0	375
DS	99,929	0	0	0	0	0	0	99,929
PHASE: CONSTRUCTION / RESPONSIBLE AGENCY: MANAGED BY FDOT								
DDR	571,660	0	0	0	0	0	0	571,660
DIH	0	101	0	0	0	0	0	101
TOTAL 441453 1	671,964	101	0	0	0	0	0	672,065
TOTAL PROJECT:	671,964	101	0	0	0	0	0	672,065

ITEM NUMBER:441573 1 PROJECT DESCRIPTION:NW 29TH STREET FROM SR-845/POWERLINE ROAD TO ANDREWS AVENUE *NON-SIS*
DISTRICT:04 COUNTY:BROWARD TYPE OF WORK:BIKE LANE/SIDEWALK
EX DESC:2017 MPO CSLIP PRIORITY #14 FDOT IS DOING THE PROJECT ON BEHALF OF CITY OF WILTON MANORS

ROADWAY ID:86900193 PROJECT LENGTH: .501MI LANES EXIST/IMPROVED/ADDED: 2/ 2/ 0

FUND CODE	LESS THAN 2021	2021	2022	2023	2024	2025	GREATER THAN 2025	ALL YEARS
PHASE: PRELIMINARY ENGINEERING / RESPONSIBLE AGENCY: MANAGED BY FDOT								
SU	101,224	0	0	0	0	0	0	101,224
TALU	280,422	4,425	0	0	0	0	0	284,847
PHASE: CONSTRUCTION / RESPONSIBLE AGENCY: MANAGED BY FDOT								
SU	0	0	0	865,573	0	0	0	865,573

FLORIDA DEPARTMENT OF TRANSPORTATION
OFFICE OF WORK PROGRAM
MPO ROLLFORWARD REPORT
=====

BROWARD MPO

HIGHWAYS
=====

TALU	0	0	0	61,054	0	0	0	61,054
PHASE: ENVIRONMENTAL / RESPONSIBLE AGENCY: MANAGED BY FDOT								
SU	0	73,000	0	0	0	0	0	73,000
TALU	0	10,000	0	0	0	0	0	10,000
TOTAL 441573 1	381,646	87,425	0	926,627	0	0	0	1,395,698
TOTAL PROJECT:	381,646	87,425	0	926,627	0	0	0	1,395,698

ITEM NUMBER:441713 1 PROJECT DESCRIPTION:COPANS ROAD RAIL GRADE SEPARATION FEASIBILITY STUDY @ SFRC *NON-SIS*
 DISTRICT:04 COUNTY:BROWARD TYPE OF WORK:FEASIBILITY STUDY
 EX DESC:SFRC GRADE CROSSING SX 1002.30 #628169N WEST OF I-95 @ COPANS ROAD

ROADWAY ID: PROJECT LENGTH: .000 LANES EXIST/IMPROVED/ADDED: 0/ 0/ 0

FUND CODE	LESS THAN 2021	2021	2022	2023	2024	2025	GREATER THAN 2025	ALL YEARS
PHASE: P D & E / RESPONSIBLE AGENCY: MANAGED BY FDOT								
DIH	0	3,000	0	0	0	0	0	3,000
DS	147,615	0	0	0	0	0	0	147,615
TOTAL 441713 1	147,615	3,000	0	0	0	0	0	150,615
TOTAL PROJECT:	147,615	3,000	0	0	0	0	0	150,615

ITEM NUMBER:441721 1 PROJECT DESCRIPTION:SR-838/SUNRISE BLVD FROM SR-5/US-1/SEARSTOWN TO E OF NE 10TH AVENUE *NON-SIS*
 DISTRICT:04 COUNTY:BROWARD TYPE OF WORK:ADD LEFT TURN LANE(S)
 EX DESC:TSM&O IMPROVEMENTS W/WIDENING FOR AN ADDITIONAL WB LEFT TURN LANE AT US-1 (SEARSTOWN INTERSECTION) 32-02= UNTILITY COORDINATION

ROADWAY ID:86020000 PROJECT LENGTH: .618MI LANES EXIST/IMPROVED/ADDED: 3/ 3/ 1

FUND CODE	LESS THAN 2021	2021	2022	2023	2024	2025	GREATER THAN 2025	ALL YEARS
PHASE: PRELIMINARY ENGINEERING / RESPONSIBLE AGENCY: MANAGED BY FDOT								
DDR	292,704	0	0	0	0	0	0	292,704
DIH	28,596	4,404	0	0	0	0	0	33,000
PHASE: RAILROAD & UTILITIES / RESPONSIBLE AGENCY: MANAGED BY FDOT								
DDR	6,000	0	0	0	0	0	0	6,000
PHASE: CONSTRUCTION / RESPONSIBLE AGENCY: MANAGED BY FDOT								
DDR	0	0	731,176	0	0	0	0	731,176
DIH	0	0	41,638	0	0	0	0	41,638
PHASE: ENVIRONMENTAL / RESPONSIBLE AGENCY: MANAGED BY FDOT								
DDR	9,910	10,000	0	0	0	0	0	19,910
TOTAL 441721 1	337,210	14,404	772,814	0	0	0	0	1,124,428
TOTAL PROJECT:	337,210	14,404	772,814	0	0	0	0	1,124,428

ITEM NUMBER:441727 1 PROJECT DESCRIPTION:SR-845/POWERLINE RD. FROM NW 29TH ST. TO SR-816/OAKLAND PARK BLVD. *NON-SIS*
 DISTRICT:04 COUNTY:BROWARD TYPE OF WORK:ROAD RECONSTRUCTION - 2 LANE
 ROADWAY ID:86065000 PROJECT LENGTH: .253MI LANES EXIST/IMPROVED/ADDED: 3/ 3/ 0

FUND CODE	LESS THAN 2021	2021	2022	2023	2024	2025	GREATER THAN 2025	ALL YEARS
PHASE: PRELIMINARY ENGINEERING / RESPONSIBLE AGENCY: MANAGED BY FDOT								
DIH	1,909	3,091	0	0	0	0	0	5,000
DS	180,866	0	0	0	0	0	0	180,866

FLORIDA DEPARTMENT OF TRANSPORTATION
 OFFICE OF WORK PROGRAM
 MPO ROLLFORWARD REPORT
 =====
HIGHWAYS
 =====

BROWARD MPO

PHASE: ENVIRONMENTAL / RESPONSIBLE AGENCY: MANAGED BY FDOT									
DS	9,995	0	0	0	0	0	0	0	9,995
PHASE: DESIGN BUILD / RESPONSIBLE AGENCY: MANAGED BY FDOT									
DDR	907,569	0	0	0	0	0	0	0	907,569
DIH	0	16,019	0	0	0	0	0	0	16,019
DS	14,998	0	0	0	0	0	0	0	14,998
TOTAL 441727 1	1,115,337	19,110	0	0	0	0	0	0	1,134,447
TOTAL PROJECT:	1,115,337	19,110	0	0	0	0	0	0	1,134,447

ITEM NUMBER:441771 1 PROJECT DESCRIPTION:SR-838/SUNRISE BOULEVARD AT SR-845/POWERLINE ROAD *NON-SIS*
 DISTRICT:04 COUNTY:BROWARD TYPE OF WORK:TRAFFIC SIGNAL UPDATE
 EX DESC:NPV=\$3,481,539; B/C=6.9 SHSP EMPHASIS AREA(S)- INTERSECTION & VULNERABLE ROAD USER CRASHES

ROADWAY ID:86065000 PROJECT LENGTH: .330MI LANES EXIST/IMPROVED/ADDED: 2/ 2/ 0

FUND CODE	LESS THAN 2021	2021	2022	2023	2024	2025	GREATER THAN 2025	ALL YEARS	
PHASE: PRELIMINARY ENGINEERING / RESPONSIBLE AGENCY: MANAGED BY FDOT									
ACID	135,353	37,888	0	0	0	0	0	173,241	
DIH	142	4,858	0	0	0	0	0	5,000	
PHASE: CONSTRUCTION / RESPONSIBLE AGENCY: MANAGED BY FDOT									
ACSS	0	0	677,382	0	0	0	0	677,382	
DIH	0	0	34,737	0	0	0	0	34,737	
PHASE: ENVIRONMENTAL / RESPONSIBLE AGENCY: MANAGED BY FDOT									
ACSS	0	5,000	0	0	0	0	0	5,000	
TOTAL 441771 1	135,495	47,746	712,119	0	0	0	0	895,360	
TOTAL PROJECT:	135,495	47,746	712,119	0	0	0	0	895,360	

FLORIDA DEPARTMENT OF TRANSPORTATION
 OFFICE OF WORK PROGRAM
 MPO ROLLFORWARD REPORT
 =====
HIGHWAYS
 =====

BROWARD MPO

ITEM NUMBER:443132 1		PROJECT DESCRIPTION:HURRICANE IRMA OVERHEAD SIGN REPAIRS - INTERSTATE (I-595 & I-75)					*SIS*	
DISTRICT:04		COUNTY:BROWARD					TYPE OF WORK:EMERGENCY OPERATIONS	
EX DESC:GOVERNOR EXECUTIVE ORDER #17-235, DTD 09/04/2017 CONTRACT T4529 DDIR#IR-86-041 SIGNED BY M. CLASGENS 02/05/2018 86S 629: I-595 EB AT EXIT TO US-1; 86S971: I-75 SB JUST WEST OF I-595 INTERCHANGE; 86S984: I-75 SB JUST WEST OF SR-862 EXIT; GOES WITH 442719.1. LEAD FM# IS 442719.1								
ROADWAY ID:86075000		PROJECT LENGTH: .879MI					LANES EXIST/IMPROVED/ADDED: 6/ 3/ 0	
FUND CODE	LESS THAN 2021	2021	2022	2023	2024	2025	GREATER THAN 2025	ALL YEARS
PHASE: PRELIMINARY ENGINEERING / RESPONSIBLE AGENCY: MANAGED BY FDOT								
DER	9,765	0	0	0	0	0	0	9,765
PHASE: CONSTRUCTION / RESPONSIBLE AGENCY: MANAGED BY FDOT								
ACER	102,105	0	0	0	0	0	0	102,105
DER	17,554	4,862	0	0	0	0	0	22,416
DS	8,974	0	0	0	0	0	0	8,974
TOTAL 443132 1	138,398	4,862	0	0	0	0	0	143,260
TOTAL PROJECT:	138,398	4,862	0	0	0	0	0	143,260

ITEM NUMBER:444009 1		PROJECT DESCRIPTION:SR 1A/17TH ST/OVER MERCEDES RIVER					*NON-SIS*	
DISTRICT:04		COUNTY:BROWARD					TYPE OF WORK:BRIDGE-REPAIR/REHABILITATION	
EX DESC:CATHODIC PROTECTION BRIDGE#860035								
ROADWAY ID:86180000		PROJECT LENGTH: .027MI					LANES EXIST/IMPROVED/ADDED: 2/ 2/ 0	
FUND CODE	LESS THAN 2021	2021	2022	2023	2024	2025	GREATER THAN 2025	ALL YEARS
PHASE: PRELIMINARY ENGINEERING / RESPONSIBLE AGENCY: MANAGED BY FDOT								
BRRP	188,868	0	0	0	0	0	0	188,868
DIH	3,807	6,193	0	0	0	0	0	10,000
PHASE: CONSTRUCTION / RESPONSIBLE AGENCY: MANAGED BY FDOT								
BRRP	0	0	1,739,887	0	0	0	0	1,739,887
DIH	0	0	61,617	0	0	0	0	61,617
PHASE: ENVIRONMENTAL / RESPONSIBLE AGENCY: MANAGED BY FDOT								
BRRP	6,896	15,000	0	0	0	0	0	21,896
TOTAL 444009 1	199,571	21,193	1,801,504	0	0	0	0	2,022,268
TOTAL PROJECT:	199,571	21,193	1,801,504	0	0	0	0	2,022,268

ITEM NUMBER:444786 1		PROJECT DESCRIPTION:SR-9/I-95 FROM NORTH OF SR-870/COMMERCIAL BLVD TO SR-869/SW 10TH ST					*SIS*	
DISTRICT:04		COUNTY:BROWARD					TYPE OF WORK:SIGNING/PAVEMENT MARKINGS	
EX DESC:DELINEATORS/THERMO FOR PHASE 3A MANAGED LANES (3A-2)								
ROADWAY ID:86070000		PROJECT LENGTH: 8.173MI					LANES EXIST/IMPROVED/ADDED: 5/ 5/ 0	
FUND CODE	LESS THAN 2021	2021	2022	2023	2024	2025	GREATER THAN 2025	ALL YEARS
PHASE: PRELIMINARY ENGINEERING / RESPONSIBLE AGENCY: MANAGED BY FDOT								
DIH	19	4,981	0	0	0	0	0	5,000
DS	217,450	0	0	0	0	0	0	217,450
PHASE: CONSTRUCTION / RESPONSIBLE AGENCY: MANAGED BY FDOT								
DDR	2,753,220	0	0	0	0	0	0	2,753,220
DIH	0	40,000	0	0	0	0	0	40,000

FLORIDA DEPARTMENT OF TRANSPORTATION
 OFFICE OF WORK PROGRAM
 MPO ROLLFORWARD REPORT
 =====
 HIGHWAYS
 =====

DS	211,051	0	0	0	0	0	0	0	211,051
TOTAL 444786 1	3,181,740	44,981	0	0	0	0	0	0	3,226,721
TOTAL PROJECT:	3,181,740	44,981	0	0	0	0	0	0	3,226,721
TOTAL DIST: 04	1,939,532,281	205,977,317	106,313,437	491,716,710	126,726,952	77,569,906	2,300,790,668	5,248,627,271	5,248,627,271
TOTAL HIGHWAYS	1,939,532,281	205,977,317	106,313,437	491,716,710	126,726,952	77,569,906	2,300,790,668	5,248,627,271	5,248,627,271

FLORIDA DEPARTMENT OF TRANSPORTATION
 OFFICE OF WORK PROGRAM
 MPO ROLLFORWARD REPORT
 =====
TURNPIKE
 =====

BROWARD MPO

ITEM NUMBER:406095 4		PROJECT DESCRIPTION:WIDEN TPK(SR91) - N OF JOHNSON ST TO GRIFFIN RD(MP51-53)(6-10)MNGD LNS						*SIS*	
DISTRICT:04		COUNTY:BROWARD				TYPE OF WORK:ADD LANES & RECONSTRUCT			
ROADWAY ID:86470000		PROJECT LENGTH: 3.407MI				LANES EXIST/IMPROVED/ADDED: 6/ 6/ 2			
FUND CODE	LESS THAN 2021	2021	2022	2023	2024	2025	GREATER THAN 2025	ALL YEARS	
PHASE: PRELIMINARY ENGINEERING / RESPONSIBLE AGENCY: MANAGED BY FDOT									
PKYI	10,293,271	1,014,818	0	0	0	1,500,000	0	12,808,089	
PHASE: RIGHT OF WAY / RESPONSIBLE AGENCY: MANAGED BY FDOT									
PKYI	31,025	942	0	0	0	0	0	31,967	
PHASE: RAILROAD & UTILITIES / RESPONSIBLE AGENCY: MANAGED BY FDOT									
DI	500,000	0	0	0	0	0	0	500,000	
PKBD	0	0	0	0	0	0	25,711,500	25,711,500	
PKYI	0	500,000	0	0	0	0	0	500,000	
PHASE: CONSTRUCTION / RESPONSIBLE AGENCY: MANAGED BY FDOT									
PKBD	0	0	0	0	0	0	158,640,062	158,640,062	
PKYI	55,237	0	0	0	0	11,440	56,000	122,677	
TOTAL 406095 4	10,879,533	1,515,760	0	0	0	1,511,440	184,407,562	198,314,295	
TOTAL PROJECT:	10,879,533	1,515,760	0	0	0	1,511,440	184,407,562	198,314,295	

ITEM NUMBER:406099 1		PROJECT DESCRIPTION:HOLLYWOOD BLVD / TPK (SR820 / SR91) INTCHG MODIFICATION (MP 49)						*SIS*	
DISTRICT:04		COUNTY:BROWARD				TYPE OF WORK:INTERCHANGE IMPROVEMENT			
ROADWAY ID:86470000		PROJECT LENGTH: 1.000MI				LANES EXIST/IMPROVED/ADDED: 0/ 0/ 0			
FUND CODE	LESS THAN 2021	2021	2022	2023	2024	2025	GREATER THAN 2025	ALL YEARS	
PHASE: P D & E / RESPONSIBLE AGENCY: MANAGED BY FDOT									
PKYI	795,063	1,000	0	0	0	0	0	796,063	
PHASE: PRELIMINARY ENGINEERING / RESPONSIBLE AGENCY: MANAGED BY FDOT									
PKYI	19,368,706	0	0	0	0	0	0	19,368,706	
TFRT	4,500,000	0	0	0	0	0	0	4,500,000	
PHASE: RIGHT OF WAY / RESPONSIBLE AGENCY: MANAGED BY FDOT									
PKYI	10,820,057	0	0	0	0	0	0	10,820,057	
PHASE: RAILROAD & UTILITIES / RESPONSIBLE AGENCY: MANAGED BY FDOT									
PKBD	0	0	0	0	0	0	4,166,667	4,166,667	
PKYI	4,055	0	0	0	0	0	0	4,055	
PHASE: CONSTRUCTION / RESPONSIBLE AGENCY: MANAGED BY FDOT									
PKBD	0	0	0	0	0	0	31,929,418	31,929,418	
PKYI	0	0	0	0	11,110	0	0	11,110	
TOTAL 406099 1	35,487,881	1,000	0	0	0	11,110	36,096,085	71,596,076	
TOTAL PROJECT:	35,487,881	1,000	0	0	0	11,110	36,096,085	71,596,076	

FLORIDA DEPARTMENT OF TRANSPORTATION
OFFICE OF WORK PROGRAM
MPO ROLLFORWARD REPORT
=====

BROWARD MPO

TURNPIKE
=====

ITEM NUMBER:406103 2
DISTRICT:04
ROADWAY ID:86470000

PROJECT DESCRIPTION:THERMOPLASTIC FOR SUNRISE BLVD INTERCHANGE MODIFICATION
COUNTY:BROWARD
PROJECT LENGTH: .214MI

SIS
TYPE OF WORK:SIGNING/PAVEMENT MARKINGS
LANES EXIST/IMPROVED/ADDED: 0/ 0/ 0

FUND CODE	LESS THAN 2021	2021	2022	2023	2024	2025	GREATER THAN 2025	ALL YEARS
PHASE: CONSTRUCTION / RESPONSIBLE AGENCY: MANAGED BY FDOT								
PKYI	0	261,767	0	0	0	0	0	261,767
TOTAL 406103 2	0	261,767	0	0	0	0	0	261,767
TOTAL PROJECT:	0	261,767	0	0	0	0	0	261,767

ITEM NUMBER:406156 1
DISTRICT:04
ROADWAY ID:86470000

PROJECT DESCRIPTION:SW10TH ST/TPK (SR91) INTERCHANGE MODIFICATION (MP 71)
COUNTY:BROWARD
PROJECT LENGTH: .400MI

SIS
TYPE OF WORK:INTERCHANGE JUSTIFICA/MODIFICA
LANES EXIST/IMPROVED/ADDED: 6/ 0/ 0

FUND CODE	LESS THAN 2021	2021	2022	2023	2024	2025	GREATER THAN 2025	ALL YEARS
PHASE: P D & E / RESPONSIBLE AGENCY: MANAGED BY FDOT								
PKYI	2,181	2,318	0	0	0	0	0	4,499
TOTAL 406156 1	2,181	2,318	0	0	0	0	0	4,499

ITEM NUMBER:406156 2
DISTRICT:04
ROADWAY ID:86470000

PROJECT DESCRIPTION:SW10TH ST TRAFFIC AND REVENUE STUDY
COUNTY:BROWARD
PROJECT LENGTH: .400MI

SIS
TYPE OF WORK:INTERCHANGE JUSTIFICA/MODIFICA
LANES EXIST/IMPROVED/ADDED: 6/ 6/ 0

FUND CODE	LESS THAN 2021	2021	2022	2023	2024	2025	GREATER THAN 2025	ALL YEARS
PHASE: P D & E / RESPONSIBLE AGENCY: MANAGED BY FDOT								
PKYI	2,150,890	1,000	0	0	0	0	0	2,151,890
TOTAL 406156 2	2,150,890	1,000	0	0	0	0	0	2,151,890
TOTAL PROJECT:	2,153,071	3,318	0	0	0	0	0	2,156,389

FLORIDA DEPARTMENT OF TRANSPORTATION
 OFFICE OF WORK PROGRAM
 MPO ROLLFORWARD REPORT
 =====
TURNPIKE
 =====

BROWARD MPO

PHASE: RAILROAD & UTILITIES / RESPONSIBLE AGENCY: MANAGED BY FDOT									
PKYI	30,000	0	0	0	0	0	0	0	30,000
PHASE: CONSTRUCTION / RESPONSIBLE AGENCY: MANAGED BY FDOT									
PKYI	157,315	0	0	0	0	0	0	0	157,315
PKYR	762,130	0	0	0	0	0	0	0	762,130
PHASE: ENVIRONMENTAL / RESPONSIBLE AGENCY: MANAGED BY FDOT									
PKYI	0	250,000	0	0	0	0	0	0	250,000
TOTAL 428013 1	1,584,611	250,000	0	0	0	0	0	0	1,834,611
TOTAL PROJECT:	1,584,611	250,000	0	0	0	0	0	0	1,834,611

ITEM NUMBER:428154 2 PROJECT DESCRIPTION:SAWGRASS CANAL REVETMENT - WALL 3 (MP 15.2) *SIS*
 DISTRICT:04 COUNTY:BROWARD TYPE OF WORK:DRAINAGE IMPROVEMENTS
 ROADWAY ID:86472000 PROJECT LENGTH: .400MI LANES EXIST/IMPROVED/ADDED: 3/ 0/ 0

FUND CODE	LESS THAN 2021	2021	2022	2023	2024	2025	GREATER THAN 2025	ALL YEARS
PHASE: PRELIMINARY ENGINEERING / RESPONSIBLE AGENCY: MANAGED BY FDOT								
PKYI	1,873	661	0	0	0	0	0	2,534
PHASE: CONSTRUCTION / RESPONSIBLE AGENCY: MANAGED BY FDOT								
PKYI	5,781,181	690	0	0	0	0	0	5,781,871
TOTAL 428154 2	5,783,054	1,351	0	0	0	0	0	5,784,405

ITEM NUMBER:428154 4 PROJECT DESCRIPTION:SAWGRASS CANAL REVETMENT PHASE 4 *SIS*
 DISTRICT:04 COUNTY:BROWARD TYPE OF WORK:DRAINAGE IMPROVEMENTS
 ROADWAY ID:86472000 PROJECT LENGTH: 1.571MI LANES EXIST/IMPROVED/ADDED: 4/ 0/ 0

FUND CODE	LESS THAN 2021	2021	2022	2023	2024	2025	GREATER THAN 2025	ALL YEARS
PHASE: PRELIMINARY ENGINEERING / RESPONSIBLE AGENCY: MANAGED BY FDOT								
PKYI	75,456	2,938	0	0	0	0	0	78,394
PHASE: CONSTRUCTION / RESPONSIBLE AGENCY: MANAGED BY FDOT								
PKYI	52,602	0	0	0	0	0	0	52,602
PKYR	9,159,141	6,774	0	0	0	0	0	9,165,915
TOTAL 428154 4	9,287,199	9,712	0	0	0	0	0	9,296,911
TOTAL PROJECT:	15,070,253	11,063	0	0	0	0	0	15,081,316

ITEM NUMBER:435461 1 PROJECT DESCRIPTION:WIDEN SAWGRASS (SR869) UNIVERSITY DR TO SR7 (MP 14.8-18.4) (6TO10 LNS) *SIS*
 DISTRICT:04 COUNTY:BROWARD TYPE OF WORK:ADD LANES & RECONSTRUCT
 ROADWAY ID:86472000 PROJECT LENGTH: 3.600MI LANES EXIST/IMPROVED/ADDED: 6/ 6/ 4

FUND CODE	LESS THAN 2021	2021	2022	2023	2024	2025	GREATER THAN 2025	ALL YEARS
PHASE: PRELIMINARY ENGINEERING / RESPONSIBLE AGENCY: MANAGED BY FDOT								
PKYI	15,363,902	4,443,064	0	0	0	0	0	19,806,966
PHASE: RIGHT OF WAY / RESPONSIBLE AGENCY: MANAGED BY FDOT								
PKYI	1,488,788	1,018,203	0	0	0	0	0	2,506,991
PHASE: RAILROAD & UTILITIES / RESPONSIBLE AGENCY: MANAGED BY FDOT								
PKBD	0	0	500,000	0	0	0	0	500,000
PHASE: CONSTRUCTION / RESPONSIBLE AGENCY: MANAGED BY FDOT								
PKBD	0	0	204,375,348	0	0	0	0	204,375,348
PKYI	40,255	0	0	7-5-40	0	0	0	40,255

FLORIDA DEPARTMENT OF TRANSPORTATION
OFFICE OF WORK PROGRAM
MPO ROLLFORWARD REPORT
=====

BROWARD MPO

TURNPIKE
=====

PHASE: ENVIRONMENTAL / RESPONSIBLE AGENCY: MANAGED BY FDOT									
	PKYI	0	0	100,000	0	0	0	0	100,000
TOTAL 435461 1		16,892,945	5,461,267	204,975,348	0	0	0	0	227,329,560

ITEM NUMBER:435461 4	PROJECT DESCRIPTION:WIDEN SAWGRASS (SR869) SAMPLE TO UNIVERSITY DR (MP 12-14.8)(6TO10 LNS)	*SIS*
DISTRICT:04	COUNTY:BROWARD	TYPE OF WORK:ADD LANES & RECONSTRUCT
ROADWAY ID:86472000	PROJECT LENGTH: 2.800MI	LANES EXIST/IMPROVED/ADDED: 6/ 6/ 4

FUND CODE	LESS THAN 2021	2021	2022	2023	2024	2025	GREATER THAN 2025	ALL YEARS
-----------	----------------	------	------	------	------	------	-------------------	-----------

PHASE: PRELIMINARY ENGINEERING / RESPONSIBLE AGENCY: MANAGED BY FDOT									
	PKYI	0	1,500	0	0	0	0	0	1,500
TOTAL 435461 4		0	1,500	0	0	0	0	0	1,500

ITEM NUMBER:435461 5	PROJECT DESCRIPTION:WIDEN SAWGRASS (SR869) ATLANTIC BLVD TO SAMPLE (MP 9-12)(6TO10 LNS)	*SIS*
DISTRICT:04	COUNTY:BROWARD	TYPE OF WORK:ADD LANES & RECONSTRUCT
ROADWAY ID:86472000	PROJECT LENGTH: 3.000MI	LANES EXIST/IMPROVED/ADDED: 6/ 6/ 4

FUND CODE	LESS THAN 2021	2021	2022	2023	2024	2025	GREATER THAN 2025	ALL YEARS
-----------	----------------	------	------	------	------	------	-------------------	-----------

PHASE: PRELIMINARY ENGINEERING / RESPONSIBLE AGENCY: MANAGED BY FDOT									
	PKYI	0	1,500	0	0	0	0	0	1,500
TOTAL 435461 5		0	1,500	0	0	0	0	0	1,500
TOTAL PROJECT:		16,892,945	5,464,267	204,975,348	0	0	0	0	227,332,560

ITEM NUMBER:435614 2	PROJECT DESCRIPTION:THERMOPLASTIC FOR SAMPLE RD RAMP RESURFACING/INTERSECTION IMPROVEMENT	*NON-SIS*
DISTRICT:04	COUNTY:BROWARD	TYPE OF WORK:SIGNING/PAVEMENT MARKINGS
ROADWAY ID:	PROJECT LENGTH: .000	LANES EXIST/IMPROVED/ADDED: 0/ 0/ 0

FUND CODE	LESS THAN 2021	2021	2022	2023	2024	2025	GREATER THAN 2025	ALL YEARS
-----------	----------------	------	------	------	------	------	-------------------	-----------

PHASE: CONSTRUCTION / RESPONSIBLE AGENCY: MANAGED BY FDOT									
	PKYI	54,157	8,804	0	0	0	0	0	62,961
TOTAL 435614 2		54,157	8,804	0	0	0	0	0	62,961
TOTAL PROJECT:		54,157	8,804	0	0	0	0	0	62,961

ITEM NUMBER:435763 1	PROJECT DESCRIPTION:PD&E WIDEN SAWGRASS XWAY- S OF SUNRISE TO S OF US441 (MP 0.5 TO 18)	*SIS*
DISTRICT:04	COUNTY:BROWARD	TYPE OF WORK:PD&E/EMO STUDY
ROADWAY ID:86472000	PROJECT LENGTH: 17.500MI	LANES EXIST/IMPROVED/ADDED: 6/ 0/ 0

FUND CODE	LESS THAN 2021	2021	2022	2023	2024	2025	GREATER THAN 2025	ALL YEARS
-----------	----------------	------	------	------	------	------	-------------------	-----------

PHASE: P D & E / RESPONSIBLE AGENCY: MANAGED BY FDOT									
	PKYI	7,445,894	1,922	0	0	0	0	0	7,447,816
PHASE: PRELIMINARY ENGINEERING / RESPONSIBLE AGENCY: MANAGED BY FDOT									
	PKYI	79,080	1,609	0	0	0	0	0	80,689
PHASE: CONSTRUCTION / RESPONSIBLE AGENCY: MANAGED BY FDOT									
	PKYI	9,648	0	0	0	0	0	0	9,648
TOTAL 435763 1		7,534,622	3,531	0	0	0	0	0	7,538,153
TOTAL PROJECT:		7,534,622	3,531	0	0	0	0	0	7,538,153

FLORIDA DEPARTMENT OF TRANSPORTATION
 OFFICE OF WORK PROGRAM
 MPO ROLLFORWARD REPORT
 =====
TURNPIKE
 =====

BROWARD MPO

MBRMPOTP

ITEM NUMBER:437155 1 PROJECT DESCRIPTION:WIDEN SAWGRASS(SR869) S OF NW8TH TO ATLANTIC BLVD (MP0-6.6)(6TO10LNS) *SIS*
 DISTRICT:04 COUNTY:BROWARD TYPE OF WORK:ADD LANES & RECONSTRUCT
 ROADWAY ID:86472000 PROJECT LENGTH: 6.100MI LANES EXIST/IMPROVED/ADDED: 8/ 8/ 4

FUND CODE	LESS THAN 2021	2021	2022	2023	2024	2025	GREATER THAN 2025	ALL YEARS
PHASE: PRELIMINARY ENGINEERING / RESPONSIBLE AGENCY: MANAGED BY FDOT								
PKYI	25,863,029	4,290,120	0	2,000,000	0	0	0	32,153,149
PHASE: RIGHT OF WAY / RESPONSIBLE AGENCY: MANAGED BY FDOT								
PKYI	59,115	26,788,034	140,000	246,665	102,976	0	0	27,336,790
PHASE: RAILROAD & UTILITIES / RESPONSIBLE AGENCY: MANAGED BY FDOT								
PKYI	0	0	0	0	500,000	0	0	500,000
PHASE: CONSTRUCTION / RESPONSIBLE AGENCY: MANAGED BY FDOT								
PKBD	0	0	0	0	23,370,628	0	0	23,370,628
PKYI	28,771	0	0	0	277,266,138	0	10,380,000	287,674,909
PHASE: ENVIRONMENTAL / RESPONSIBLE AGENCY: MANAGED BY FDOT								
PKYI	0	0	0	0	300,000	0	0	300,000
TOTAL 437155 1	25,950,915	31,078,154	140,000	2,246,665	301,539,742	0	10,380,000	371,335,476

ITEM NUMBER:437155 3 PROJECT DESCRIPTION:SAWGRASS XWAY (SR869) PALM TREE RELOCATION, MP 0.5-6.6 *NON-SIS*
 DISTRICT:04 COUNTY:BROWARD TYPE OF WORK:MISCELLANEOUS CONSTRUCTION
 ROADWAY ID:86472000 PROJECT LENGTH: 6.600MI LANES EXIST/IMPROVED/ADDED: 6/ 0/ 0

FUND CODE	LESS THAN 2021	2021	2022	2023	2024	2025	GREATER THAN 2025	ALL YEARS
PHASE: PRELIMINARY ENGINEERING / RESPONSIBLE AGENCY: MANAGED BY FDOT								
PKYI	0	1,500	0	0	0	0	0	1,500
TOTAL 437155 3	0	1,500	0	0	0	0	0	1,500

ITEM NUMBER:437155 4 PROJECT DESCRIPTION:PAT SALERNO DR. / SAWGRASS XWAY (SR869) INTCHG IMPROVEMENTS (MP 2.5) *SIS*
 DISTRICT:04 COUNTY:BROWARD TYPE OF WORK:INTERCHANGE IMPROVEMENT
 ROADWAY ID:86472000 PROJECT LENGTH: .500MI LANES EXIST/IMPROVED/ADDED: 4/ 0/ 0

FUND CODE	LESS THAN 2021	2021	2022	2023	2024	2025	GREATER THAN 2025	ALL YEARS
PHASE: PRELIMINARY ENGINEERING / RESPONSIBLE AGENCY: MANAGED BY FDOT								
PKYI	0	1,500	0	0	0	0	0	1,500
TOTAL 437155 4	0	1,500	0	0	0	0	0	1,500
TOTAL PROJECT:	25,950,915	31,081,154	140,000	2,246,665	301,539,742	0	10,380,000	371,338,476

ITEM NUMBER:437224 2 PROJECT DESCRIPTION:EXTEND AUX LANE ALONG TPK NB ENTRANCE RAMP FROM SAWGRASS(MP 71.6-71.9) *SIS*
 DISTRICT:04 COUNTY:BROWARD TYPE OF WORK:ADD AUXILIARY LANE(S)
 ROADWAY ID:86470000 PROJECT LENGTH: .144MI LANES EXIST/IMPROVED/ADDED: 3/ 0/ 1

FUND CODE	LESS THAN 2021	2021	2022	2023	2024	2025	GREATER THAN 2025	ALL YEARS
PHASE: PRELIMINARY ENGINEERING / RESPONSIBLE AGENCY: MANAGED BY FDOT								
PKYI	14,873	2,440	0	0	0	0	0	17,313
PHASE: CONSTRUCTION / RESPONSIBLE AGENCY: MANAGED BY FDOT								
PKYI	840	1,000	0	0	0	0	0	1,840
TOTAL 437224 2	15,713	3,440	0	0	0	0	0	19,153

FLORIDA DEPARTMENT OF TRANSPORTATION
OFFICE OF WORK PROGRAM
MPO ROLLFORWARD REPORT
=====

BROWARD MPO

TURNPIKE
=====

ITEM NUMBER:437224 3 PROJECT DESCRIPTION:EXTEND AUX LANE ALONG TPK SB ENTRANCE RAMP FROM SAWGRASS(MP 70.7-71.2) *SIS*
DISTRICT:04 COUNTY:BROWARD TYPE OF WORK:ADD AUXILIARY LANE(S)
ROADWAY ID:86470000 PROJECT LENGTH: .500MI LANES EXIST/IMPROVED/ADDED: 3/ 0/ 1

FUND CODE	LESS THAN 2021	2021	2022	2023	2024	2025	GREATER THAN 2025	ALL YEARS
PHASE: PRELIMINARY ENGINEERING / RESPONSIBLE AGENCY: MANAGED BY FDOT								
PKYI	11,282	1,500	0	0	0	0	0	12,782
TOTAL 437224 3	11,282	1,500	0	0	0	0	0	12,782
TOTAL PROJECT:	26,995	4,940	0	0	0	0	0	31,935

ITEM NUMBER:437990 1 PROJECT DESCRIPTION:RESURFACE TPK MAINLINE IN BROWARD CNTY, MP 47.2 - 54.16 *SIS*
DISTRICT:04 COUNTY:BROWARD TYPE OF WORK:RESURFACING
ROADWAY ID:86470000 PROJECT LENGTH: 6.960MI LANES EXIST/IMPROVED/ADDED: 4/ 4/ 0

FUND CODE	LESS THAN 2021	2021	2022	2023	2024	2025	GREATER THAN 2025	ALL YEARS
PHASE: PRELIMINARY ENGINEERING / RESPONSIBLE AGENCY: MANAGED BY FDOT								
PKYI	107,638	0	0	0	0	0	0	107,638
PKYR	1,670,797	752,746	0	0	0	0	0	2,423,543
PHASE: CONSTRUCTION / RESPONSIBLE AGENCY: MANAGED BY FDOT								
PKYI	3,115	0	0	0	0	0	0	3,115
PKYR	0	0	15,111,828	0	0	0	0	15,111,828
TOTAL 437990 1	1,781,550	752,746	15,111,828	0	0	0	0	17,646,124
TOTAL PROJECT:	1,781,550	752,746	15,111,828	0	0	0	0	17,646,124

ITEM NUMBER:439742 1 PROJECT DESCRIPTION:PD&E FOR HEFT / TPK SPUR (SR91) INTERCHANGE MODIFICATION (MP47) *SIS*
DISTRICT:04 COUNTY:BROWARD TYPE OF WORK:INTERCHANGE IMPROVEMENT
ROADWAY ID:86471000 PROJECT LENGTH: 1.606MI LANES EXIST/IMPROVED/ADDED: 4/ 0/ 0

FUND CODE	LESS THAN 2021	2021	2022	2023	2024	2025	GREATER THAN 2025	ALL YEARS
PHASE: P D & E / RESPONSIBLE AGENCY: MANAGED BY FDOT								
PKYI	5,128	6,305	0	0	0	0	0	11,433
TOTAL 439742 1	5,128	6,305	0	0	0	0	0	11,433
TOTAL PROJECT:	5,128	6,305	0	0	0	0	0	11,433

ITEM NUMBER:442062 1 PROJECT DESCRIPTION:RESURFACE SAWGRASS XWAY IN BROWARD CNTY (MP 18 - 21.8) *SIS*
DISTRICT:04 COUNTY:BROWARD TYPE OF WORK:RESURFACING
ROADWAY ID:86472000 PROJECT LENGTH: 3.903MI LANES EXIST/IMPROVED/ADDED: 4/ 4/ 0

FUND CODE	LESS THAN 2021	2021	2022	2023	2024	2025	GREATER THAN 2025	ALL YEARS
PHASE: PRELIMINARY ENGINEERING / RESPONSIBLE AGENCY: MANAGED BY FDOT								
PKYI	28,012	0	0	0	0	0	0	28,012
PKYR	470	1,001,030	0	0	0	0	0	1,001,500
PHASE: CONSTRUCTION / RESPONSIBLE AGENCY: MANAGED BY FDOT								
PKYR	0	0	8,305,685	0	0	0	0	8,305,685
TOTAL 442062 1	28,482	1,001,030	8,305,685	0	0	0	0	9,335,197
TOTAL PROJECT:	28,482	1,001,030	8,305,685	0	0	0	0	9,335,197

FLORIDA DEPARTMENT OF TRANSPORTATION
OFFICE OF WORK PROGRAM
MPO ROLLFORWARD REPORT
=====

BROWARD MPO

TURNPIKE
=====

FUND CODE	LESS THAN 2021	2021	2022	2023	2024	2025	GREATER THAN 2025	ALL YEARS
ITEM NUMBER:442212 1 PROJECT DESCRIPTION:PD&E WIDEN TPK FROM I-595 TO WILES RD (8 TO 10 LNS) (MP 53-70) *SIS*								
DISTRICT:04 COUNTY:BROWARD TYPE OF WORK:PD&E/EMO STUDY								
ROADWAY ID:86470000 PROJECT LENGTH: 16.101MI LANES EXIST/IMPROVED/ADDED: 5/ 0/ 0								
PHASE: P D & E / RESPONSIBLE AGENCY: MANAGED BY FDOT								
PKYI	7,863,295	193,073	0	0	0	0	0	8,056,368
PHASE: CONSTRUCTION / RESPONSIBLE AGENCY: MANAGED BY FDOT								
PKYI	1,087	0	0	0	0	0	0	1,087
TOTAL 442212 1	7,864,382	193,073	0	0	0	0	0	8,057,455
TOTAL PROJECT:	7,864,382	193,073	0	0	0	0	0	8,057,455

FUND CODE	LESS THAN 2021	2021	2022	2023	2024	2025	GREATER THAN 2025	ALL YEARS
ITEM NUMBER:442613 1 PROJECT DESCRIPTION:REPLACE PEDESTRIAN FENCE ENCLOSURE @ BRIDGE 860361 (MIRAMAR PKWY) MP48 *SIS*								
DISTRICT:04 COUNTY:BROWARD TYPE OF WORK:MISCELLANEOUS CONSTRUCTION								
ROADWAY ID:86470000 PROJECT LENGTH: .019MI LANES EXIST/IMPROVED/ADDED: 6/ 0/ 0								
PHASE: PRELIMINARY ENGINEERING / RESPONSIBLE AGENCY: MANAGED BY FDOT								
PKYI	255,861	1,062	0	0	0	0	0	256,923
PHASE: CONSTRUCTION / RESPONSIBLE AGENCY: MANAGED BY FDOT								
PKYR	752,257	0	0	0	0	0	0	752,257
TOTAL 442613 1	1,008,118	1,062	0	0	0	0	0	1,009,180
TOTAL PROJECT:	1,008,118	1,062	0	0	0	0	0	1,009,180

FUND CODE	LESS THAN 2021	2021	2022	2023	2024	2025	GREATER THAN 2025	ALL YEARS
ITEM NUMBER:442892 1 PROJECT DESCRIPTION:GUARDRAIL REHABILITATION - SAWGRASS XWAY (SR869) *SIS*								
DISTRICT:04 COUNTY:BROWARD TYPE OF WORK:GUARDRAIL								
ROADWAY ID:86472000 PROJECT LENGTH: 21.835MI LANES EXIST/IMPROVED/ADDED: 6/ 0/ 0								
PHASE: CONSTRUCTION / RESPONSIBLE AGENCY: MANAGED BY FDOT								
PKYI	17,002	0	0	0	0	0	0	17,002
PKYR	1,010,397	27,919	0	0	0	0	0	1,038,316
TOTAL 442892 1	1,027,399	27,919	0	0	0	0	0	1,055,318
TOTAL PROJECT:	1,027,399	27,919	0	0	0	0	0	1,055,318

FUND CODE	LESS THAN 2021	2021	2022	2023	2024	2025	GREATER THAN 2025	ALL YEARS
ITEM NUMBER:442922 7 PROJECT DESCRIPTION:OVERSIGHT OF REPAIR WORK TO POMPANO BEACH SERVICE PLAZA (MP 65) *SIS*								
DISTRICT:04 COUNTY:BROWARD TYPE OF WORK:REST AREA								
ROADWAY ID:86470000 PROJECT LENGTH: .465MI LANES EXIST/IMPROVED/ADDED: 4/ 0/ 0								
PHASE: PRELIMINARY ENGINEERING / RESPONSIBLE AGENCY: MANAGED BY FDOT								
PKYI	70,752	1,746	0	0	0	0	0	72,498
PHASE: CONSTRUCTION / RESPONSIBLE AGENCY: MANAGED BY FDOT								
PKYI	816	2,000	0	0	0	0	0	2,816
TOTAL 442922 7	71,568	3,746	0	0	0	0	0	75,314
TOTAL PROJECT:	71,568	3,746	0	0	0	0	0	75,314

FLORIDA DEPARTMENT OF TRANSPORTATION
OFFICE OF WORK PROGRAM
MPO ROLLFORWARD REPORT
=====

BROWARD MPO

TURNPIKE
=====

FUND CODE	LESS THAN 2021	2021	2022	2023	2024	2025	GREATER THAN 2025	ALL YEARS
ITEM NUMBER:443882 4 PROJECT DESCRIPTION:TPK EXT (SR821) MANAGED LANE IMPLEMENTATION (MP 40.2-47) *SIS*								
DISTRICT:04 COUNTY:BROWARD TYPE OF WORK:MISCELLANEOUS CONSTRUCTION								
ROADWAY ID:86471000 PROJECT LENGTH: 7.706MI LANES EXIST/IMPROVED/ADDED: 4/ 0/ 0								
PHASE: PRELIMINARY ENGINEERING / RESPONSIBLE AGENCY: MANAGED BY FDOT								
PKYI	0	1,500	0	0	500,000	0	0	501,500
TOTAL 443882 4	0	1,500	0	0	500,000	0	0	501,500
TOTAL PROJECT:	0	1,500	0	0	500,000	0	0	501,500

FUND CODE	LESS THAN 2021	2021	2022	2023	2024	2025	GREATER THAN 2025	ALL YEARS
ITEM NUMBER:443901 1 PROJECT DESCRIPTION:DRAINAGE IMPROVEMENTS TO NB TPK ML (SR91), BROWARD CNTY MP 67.7-68.4 *SIS*								
DISTRICT:04 COUNTY:BROWARD TYPE OF WORK:DRAINAGE IMPROVEMENTS								
ROADWAY ID:86470000 PROJECT LENGTH: .700MI LANES EXIST/IMPROVED/ADDED: 3/ 0/ 0								
PHASE: PRELIMINARY ENGINEERING / RESPONSIBLE AGENCY: MANAGED BY FDOT								
PKYI	175,295	2,902	0	0	0	0	0	178,197
PHASE: CONSTRUCTION / RESPONSIBLE AGENCY: MANAGED BY FDOT								
PKYI	212,998	40,123	0	0	0	0	0	253,121
PHASE: ENVIRONMENTAL / RESPONSIBLE AGENCY: MANAGED BY FDOT								
PKYI	0	10,000	0	0	0	0	0	10,000
TOTAL 443901 1	388,293	53,025	0	0	0	0	0	441,318
TOTAL PROJECT:	388,293	53,025	0	0	0	0	0	441,318

FUND CODE	LESS THAN 2021	2021	2022	2023	2024	2025	GREATER THAN 2025	ALL YEARS
ITEM NUMBER:443955 1 PROJECT DESCRIPTION:OAKLAND PARK BLVD INTCHNG IMPROVEMENTS (SAWGRASS XWAY MP 3) *SIS*								
DISTRICT:04 COUNTY:BROWARD TYPE OF WORK:INTERCHANGE IMPROVEMENT								
ROADWAY ID:86472000 PROJECT LENGTH: .700MI LANES EXIST/IMPROVED/ADDED: 6/ 0/ 0								
PHASE: PRELIMINARY ENGINEERING / RESPONSIBLE AGENCY: MANAGED BY FDOT								
PKYI	559	2,500	0	0	0	0	0	3,059
TOTAL 443955 1	559	2,500	0	0	0	0	0	3,059
TOTAL PROJECT:	559	2,500	0	0	0	0	0	3,059

FUND CODE	LESS THAN 2021	2021	2022	2023	2024	2025	GREATER THAN 2025	ALL YEARS
ITEM NUMBER:443956 1 PROJECT DESCRIPTION:ATLANTIC BLVD INTCHNG IMPROVEMENTS (SAWGRASS XWAY MP 8) *SIS*								
DISTRICT:04 COUNTY:BROWARD TYPE OF WORK:INTERCHANGE IMPROVEMENT								
ROADWAY ID:86472000 PROJECT LENGTH: .650MI LANES EXIST/IMPROVED/ADDED: 6/ 0/ 0								
PHASE: PRELIMINARY ENGINEERING / RESPONSIBLE AGENCY: MANAGED BY FDOT								
PKYI	1,046,449	304,824	500,000	0	0	0	0	1,851,273
PHASE: RIGHT OF WAY / RESPONSIBLE AGENCY: MANAGED BY FDOT								
PKYI	0	101,000	0	0	0	0	0	101,000
PHASE: RAILROAD & UTILITIES / RESPONSIBLE AGENCY: MANAGED BY FDOT								
PKYI	0	0	500,000	0	0	0	0	500,000

FLORIDA DEPARTMENT OF TRANSPORTATION
 OFFICE OF WORK PROGRAM
 MPO ROLLFORWARD REPORT
 =====
TURNPIKE
 =====

BROWARD MPO

PHASE: CONSTRUCTION / RESPONSIBLE AGENCY: MANAGED BY FDOT									
PKBD	0	0	52,884,764	0	0	0	0	0	52,884,764
PKYI	6,732	0	0	0	0	0	0	0	6,732
PHASE: ENVIRONMENTAL / RESPONSIBLE AGENCY: MANAGED BY FDOT									
PKYI	0	0	200,000	0	0	0	0	0	200,000
TOTAL 443956 1	1,053,181	405,824	54,084,764	0	0	0	0	0	55,543,769
TOTAL PROJECT:	1,053,181	405,824	54,084,764	0	0	0	0	0	55,543,769

ITEM NUMBER:444010 1 PROJECT DESCRIPTION:PD&E EXPRESS LANE DIRECT CONNECT BETWEEN SAWGRASS(SR869) & I75 INTCHNG *SIS*
 DISTRICT:04 COUNTY:BROWARD TYPE OF WORK:PD&E/EMO STUDY
 ROADWAY ID:86075000 PROJECT LENGTH: 6.830MI LANES EXIST/IMPROVED/ADDED: 7/ 0/ 0

FUND CODE	LESS THAN 2021	2021	2022	2023	2024	2025	GREATER THAN 2025	ALL YEARS
PHASE: P D & E / RESPONSIBLE AGENCY: MANAGED BY FDOT								
PKYI	0	1,500	0	0	0	0	0	1,500
TOTAL 444010 1	0	1,500	0	0	0	0	0	1,500
TOTAL PROJECT:	0	1,500	0	0	0	0	0	1,500

ITEM NUMBER:445910 1 PROJECT DESCRIPTION:EXPRESS LANE IMPLEMENTATION ON SAWGRASS XWAY (SR 869) FROM MP 0 TO 15 *SIS*
 DISTRICT:04 COUNTY:BROWARD TYPE OF WORK:TRAFFIC CONTROL DEVICES/SYSTEM
 ROADWAY ID:86472000 PROJECT LENGTH: 15.008MI LANES EXIST/IMPROVED/ADDED: 6/ 0/ 0

FUND CODE	LESS THAN 2021	2021	2022	2023	2024	2025	GREATER THAN 2025	ALL YEARS
PHASE: PRELIMINARY ENGINEERING / RESPONSIBLE AGENCY: MANAGED BY FDOT								
PKYI	0	1,500	0	0	0	0	1,219,198	1,220,698
TOTAL 445910 1	0	1,500	0	0	0	0	1,219,198	1,220,698
TOTAL PROJECT:	0	1,500	0	0	0	0	1,219,198	1,220,698

ITEM NUMBER:447715 1 PROJECT DESCRIPTION:PD&E WIDEN TPK(SR821&SR91), UNIVERSITY DR (MP46) TO GRIFFIN RD (MP54) *NON-SIS*
 DISTRICT:04 COUNTY:BROWARD TYPE OF WORK:PD&E/EMO STUDY
 ROADWAY ID:86470000 PROJECT LENGTH: 8.447MI LANES EXIST/IMPROVED/ADDED: 5/ 0/ 0

FUND CODE	LESS THAN 2021	2021	2022	2023	2024	2025	GREATER THAN 2025	ALL YEARS
PHASE: P D & E / RESPONSIBLE AGENCY: MANAGED BY FDOT								
PKYI	0	1,500	0	0	0	0	0	1,500
TOTAL 447715 1	0	1,500	0	0	0	0	0	1,500
TOTAL PROJECT:	0	1,500	0	0	0	0	0	1,500
TOTAL DIST: 04	160,429,245	43,767,892	282,617,625	2,246,665	335,641,907	1,511,440	548,048,002	1,374,262,776
TOTAL TURNPIKE	160,429,245	43,767,892	282,617,625	2,246,665	335,641,907	1,511,440	548,048,002	1,374,262,776

FLORIDA DEPARTMENT OF TRANSPORTATION
OFFICE OF WORK PROGRAM
MPO ROLLFORWARD REPORT
=====

BROWARD MPO

F.C.O.
=====

ITEM NUMBER:417536 7		PROJECT DESCRIPTION:POMPANO OPERATIONS CENTER OFFICE IMPROVEMENTS					*NON-SIS*	
DISTRICT:04		COUNTY:BROWARD					TYPE OF WORK:FIXED CAPITAL OUTLAY	
ROADWAY ID:		PROJECT LENGTH: .000					LANES EXIST/IMPROVED/ADDED: 0/ 0/ 0	
FUND CODE	LESS THAN 2021	2021	2022	2023	2024	2025	GREATER THAN 2025	ALL YEARS
PHASE: CONSTRUCTION / RESPONSIBLE AGENCY: MANAGED BY FDOT								
PKYI	54,196	11,874	0	0	0	0	0	66,070
TOTAL 417536 7	54,196	11,874	0	0	0	0	0	66,070

ITEM NUMBER:417536 8		PROJECT DESCRIPTION:POMPANO OFFICE MINOR RENOVATIONS REPAIRS AND IMPROVEMENTS - STW					*NON-SIS*	
DISTRICT:04		COUNTY:BROWARD					TYPE OF WORK:FIXED CAPITAL OUTLAY	
ROADWAY ID:		PROJECT LENGTH: .000					LANES EXIST/IMPROVED/ADDED: 0/ 0/ 0	
FUND CODE	LESS THAN 2021	2021	2022	2023	2024	2025	GREATER THAN 2025	ALL YEARS
PHASE: PRELIMINARY ENGINEERING / RESPONSIBLE AGENCY: MANAGED BY FDOT								
PKYI	80,917	0	0	0	0	0	0	80,917
PHASE: CONSTRUCTION / RESPONSIBLE AGENCY: MANAGED BY FDOT								
D	14,328	0	0	0	0	0	0	14,328
PKYI	181	1,351	0	0	0	0	0	1,532
TOTAL 417536 8	95,426	1,351	0	0	0	0	0	96,777

ITEM NUMBER:417536 9		PROJECT DESCRIPTION:POMPANO OPERATIONS CENTER OFFICE IMPROVEMENTS					*SIS*	
DISTRICT:04		COUNTY:BROWARD					TYPE OF WORK:FIXED CAPITAL OUTLAY	
ROADWAY ID:86470000		PROJECT LENGTH: .465MI					LANES EXIST/IMPROVED/ADDED: 4/ 0/ 0	
FUND CODE	LESS THAN 2021	2021	2022	2023	2024	2025	GREATER THAN 2025	ALL YEARS
PHASE: CONSTRUCTION / RESPONSIBLE AGENCY: MANAGED BY FDOT								
PKYI	44,983	9,855	0	0	0	0	0	54,838
TOTAL 417536 9	44,983	9,855	0	0	0	0	0	54,838
TOTAL PROJECT:	194,605	23,080	0	0	0	0	0	217,685

ITEM NUMBER:431921 3		PROJECT DESCRIPTION:BROWARD OPERATIONS CENTER					*NON-SIS*	
DISTRICT:04		COUNTY:BROWARD					TYPE OF WORK:FIXED CAPITAL OUTLAY	
EX DESC:55150200-080002-15=\$204,000		PH-72 = \$48,482 55044010410-15-56LXXX					PH-52 = \$196,000 55150200-1	
00777-15=\$32,000		PH-32 = \$4,250 TRAN \$8,565 D FROM 432569-2-72-01					TRAN \$4,250 FCO FROM PH52 TO PH32 **SEE	
ROADWAY ID:		PROJECT LENGTH: .000					LANES EXIST/IMPROVED/ADDED: 0/ 0/ 0	
FUND CODE	LESS THAN 2021	2021	2022	2023	2024	2025	GREATER THAN 2025	ALL YEARS
PHASE: PRELIMINARY ENGINEERING / RESPONSIBLE AGENCY: MANAGED BY FDOT								
FCO	4,250	0	0	0	0	0	0	4,250
PHASE: CONSTRUCTION / RESPONSIBLE AGENCY: MANAGED BY FDOT								
DIH	0	2,000	0	0	0	0	0	2,000
FCO	234,901	0	0	0	0	0	0	234,901
TOTAL 431921 3	239,151	2,000	0	0	0	0	0	241,151

FLORIDA DEPARTMENT OF TRANSPORTATION
OFFICE OF WORK PROGRAM
MPO ROLLFORWARD REPORT
=====

BROWARD MPO

F.C.O.

ITEM NUMBER:431921 4 PROJECT DESCRIPTION:BROWARD OPERATIONS CENTER *NON-SIS*
DISTRICT:04 COUNTY:BROWARD TYPE OF WORK:FIXED CAPITAL OUTLAY
EX DESC:55150200-080002-16=\$152,497 55044010410-16-561XXX 55150200-100777-16=\$30,000 PH-72 = \$30K (15K REPLACE/REPAIR AC UN
IT; 15K REPAIR ROOF) PH-52 = REWIRE BUILDING FOR EMERGENCY GENERATOR

ROADWAY ID: PROJECT LENGTH: .000 LANES EXIST/IMPROVED/ADDED: 0/ 0/ 0

FUND CODE	LESS THAN 2021	2021	2022	2023	2024	2025	GREATER THAN 2025	ALL YEARS
PHASE: PRELIMINARY ENGINEERING / RESPONSIBLE AGENCY: MANAGED BY FDOT								
FCO		4,000	0	0	0	0	0	4,000
PHASE: CONSTRUCTION / RESPONSIBLE AGENCY: MANAGED BY FDOT								
DIH		2,402	558	0	0	0	0	2,960
FCO		84,870	0	0	0	0	0	84,870
TOTAL 431921 4		91,272	558	0	0	0	0	91,830

ITEM NUMBER:431921 6 PROJECT DESCRIPTION:BROWARD OPERATIONS CENTER- ROOF SYSTEM REPLACEMENT *NON-SIS*
DISTRICT:04 COUNTY:BROWARD TYPE OF WORK:FIXED CAPITAL OUTLAY
ROADWAY ID: PROJECT LENGTH: .000 LANES EXIST/IMPROVED/ADDED: 0/ 0/ 0

FUND CODE	LESS THAN 2021	2021	2022	2023	2024	2025	GREATER THAN 2025	ALL YEARS
PHASE: CONSTRUCTION / RESPONSIBLE AGENCY: MANAGED BY FDOT								
DIH		0	3,000	0	0	0	0	3,000
FCO		141,000	0	0	0	0	0	141,000
TOTAL 431921 6		141,000	3,000	0	0	0	0	144,000
TOTAL PROJECT:		471,423	5,558	0	0	0	0	476,981

ITEM NUMBER:432565 1 PROJECT DESCRIPTION:D-4 DISTRICT OFFICE RENOVATIONS *NON-SIS*
DISTRICT:04 COUNTY:BROWARD TYPE OF WORK:FIXED CAPITAL OUTLAY
EX DESC:55150500-080002-14-\$2,000 55041010405-14-561031

ROADWAY ID: PROJECT LENGTH: .000 LANES EXIST/IMPROVED/ADDED: 0/ 0/ 0

FUND CODE	LESS THAN 2021	2021	2022	2023	2024	2025	GREATER THAN 2025	ALL YEARS
PHASE: CONSTRUCTION / RESPONSIBLE AGENCY: MANAGED BY FDOT								
DIH		29,347	1,350	0	0	0	0	30,697
FCO		2,000	0	0	0	0	0	2,000
TOTAL 432565 1		31,347	1,350	0	0	0	0	32,697

ITEM NUMBER:432565 2 PROJECT DESCRIPTION:D-4 DISTRICT HEADQUARTERS OFFICE *NON-SIS*
DISTRICT:04 COUNTY:BROWARD TYPE OF WORK:FIXED CAPITAL OUTLAY
EX DESC:55150500-080002-15=\$53,000 55041010405-15-561XXX 55150500-100777-15=\$60,314

ROADWAY ID: PROJECT LENGTH: .000 LANES EXIST/IMPROVED/ADDED: 0/ 0/ 0

FUND CODE	LESS THAN 2021	2021	2022	2023	2024	2025	GREATER THAN 2025	ALL YEARS
PHASE: PRELIMINARY ENGINEERING / RESPONSIBLE AGENCY: MANAGED BY FDOT								
FCO		30,429	0	0	0	0	0	30,429
PHASE: CONSTRUCTION / RESPONSIBLE AGENCY: MANAGED BY FDOT								
DIH		911	1,089	0	7-5-48	0	0	2,000

FLORIDA DEPARTMENT OF TRANSPORTATION
OFFICE OF WORK PROGRAM
MPO ROLLFORWARD REPORT
=====

BROWARD MPO

F.C.O.
=====

TOTAL 432565 2 19,154 0 0 0 0 0 0 19,154
50,494 1,089 0 0 0 0 0 51,583

ITEM NUMBER:432565 3 PROJECT DESCRIPTION:D-4 DISTRICT HEADQUARTERS OFFICE *NON-SIS*
DISTRICT:04 COUNTY:BROWARD TYPE OF WORK:FIXED CAPITAL OUTLAY
EX DESC:55150200-080002-16=\$352,000 PH-52 = REPLACE ROOF 55044010410-16-561XXX

ROADWAY ID: PROJECT LENGTH: .000 LANES EXIST/IMPROVED/ADDED: 0/ 0/ 0

FUND CODE	LESS THAN 2021	2021	2022	2023	2024	2025	GREATER THAN 2025	ALL YEARS
PHASE: CONSTRUCTION / RESPONSIBLE AGENCY: MANAGED BY FDOT								
DIH	7,380	2,620	0	0	0	0	0	10,000
FCO	355,000	0	0	0	0	0	0	355,000
TOTAL 432565 3	362,380	2,620	0	0	0	0	0	365,000

ITEM NUMBER:432565 4 PROJECT DESCRIPTION:D-4 DISTRICT HEADQUARTERS OFFICE *NON-SIS*
DISTRICT:04 COUNTY:BROWARD TYPE OF WORK:FIXED CAPITAL OUTLAY
EX DESC:55150500-080002-17-\$100,000(\$25K TRANSFORMERS REPLACEMENT ON 2ND AND 3RD FLOOR/\$75K A/C UNIT REPLACEMENT) 55150500-100777-17-\$31,000(\$16K CARPET REPLACEMENT/\$15K LIGHTING UPGRADE TO LED EXTERIOR) 55041010418-17-561XXX (FCO MINOR REPAIR) 55041010418-17-242XXX (CONTRACTUAL SERVICES)

ROADWAY ID: PROJECT LENGTH: .000 LANES EXIST/IMPROVED/ADDED: 0/ 0/ 0

FUND CODE	LESS THAN 2021	2021	2022	2023	2024	2025	GREATER THAN 2025	ALL YEARS
PHASE: CONSTRUCTION / RESPONSIBLE AGENCY: MANAGED BY FDOT								
DIH	5,758	2,465	0	0	0	0	0	8,223
FCO	68,370	0	0	0	0	0	0	68,370
TOTAL 432565 4	74,128	2,465	0	0	0	0	0	76,593

ITEM NUMBER:432565 5 PROJECT DESCRIPTION:D-4 DISTRICT HEADQUARTERS OFFICE - AC REPLACEMENT *NON-SIS*
DISTRICT:04 COUNTY:BROWARD TYPE OF WORK:FIXED CAPITAL OUTLAY
EX DESC:55150500-080002-18-\$40,000 55041010418-18-561XXX (FCO MINOR REPAIR) SEQ. 02 = FY18/19 = \$21,017 FROM 432565-6-52-01 ; FY19/20 = \$3,983 FROM 444759-1-52-01

ROADWAY ID: PROJECT LENGTH: .000 LANES EXIST/IMPROVED/ADDED: 0/ 0/ 0

FUND CODE	LESS THAN 2021	2021	2022	2023	2024	2025	GREATER THAN 2025	ALL YEARS
PHASE: CONSTRUCTION / RESPONSIBLE AGENCY: MANAGED BY FDOT								
DIH	0	2,000	0	0	0	0	0	2,000
FCO	64,027	0	0	0	0	0	0	64,027
TOTAL 432565 5	64,027	2,000	0	0	0	0	0	66,027
TOTAL PROJECT:	582,376	9,524	0	0	0	0	0	591,900

FLORIDA DEPARTMENT OF TRANSPORTATION
 OFFICE OF WORK PROGRAM
 MPO ROLLFORWARD REPORT
 =====
F.C.O.
 =====

ITEM NUMBER:444663 1
 DISTRICT:04
 ROADWAY ID:

PROJECT DESCRIPTION:POMPANO OPERATIONS CENTER OFFICE IMPROVEMENTS
 COUNTY:BROWARD
 PROJECT LENGTH: .000

NON-SIS
 TYPE OF WORK:FIXED CAPITAL OUTLAY
 LANES EXIST/IMPROVED/ADDED: 0/ 0/ 0

FUND CODE	LESS THAN 2021	2021	2022	2023	2024	2025	GREATER THAN 2025	ALL YEARS
PHASE: CONSTRUCTION / RESPONSIBLE AGENCY: MANAGED BY FDOT								
PKYI	190,000	36,398	0	0	0	0	0	226,398
TOTAL 444663 1	190,000	36,398	0	0	0	0	0	226,398
TOTAL PROJECT:	190,000	36,398	0	0	0	0	0	226,398
TOTAL DIST: 04	1,438,404	74,560	0	0	0	0	0	1,512,964
TOTAL F.C.O.	1,438,404	74,560	0	0	0	0	0	1,512,964

FLORIDA DEPARTMENT OF TRANSPORTATION
OFFICE OF WORK PROGRAM
MPO ROLLFORWARD REPORT
=====

BROWARD MPO

MAINTENANCE
=====

ITEM NUMBER:408527 8 PROJECT DESCRIPTION:DISTRICTWIDE ADA RETROFITS *NON-SIS*
DISTRICT:04 COUNTY:BROWARD TYPE OF WORK:ROUTINE MAINTENANCE
ROADWAY ID: PROJECT LENGTH: .000 LANES EXIST/IMPROVED/ADDED: 0/ 0/ 0

FUND CODE	LESS THAN 2021	2021	2022	2023	2024	2025	GREATER THAN 2025	ALL YEARS
PHASE: BRDG/RDWAY/CONTRACT MAINT / RESPONSIBLE AGENCY: MANAGED BY FDOT								
D	450,000	300,000	0	0	0	0	0	750,000
TOTAL 408527 8	450,000	300,000	0	0	0	0	0	750,000
TOTAL PROJECT:	450,000	300,000	0	0	0	0	0	750,000

ITEM NUMBER:417536 8 PROJECT DESCRIPTION:POMPANO OFFICE MINOR RENOVATIONS REPAIRS AND IMPROVEMENTS - STW *NON-SIS*
DISTRICT:04 COUNTY:BROWARD TYPE OF WORK:FIXED CAPITAL OUTLAY
ROADWAY ID: PROJECT LENGTH: .000 LANES EXIST/IMPROVED/ADDED: 0/ 0/ 0

FUND CODE	LESS THAN 2021	2021	2022	2023	2024	2025	GREATER THAN 2025	ALL YEARS
PHASE: BRDG/RDWAY/CONTRACT MAINT / RESPONSIBLE AGENCY: MANAGED BY FDOT								
D	213,744	0	0	0	0	0	0	213,744
TOTAL 417536 8	213,744	0	0	0	0	0	0	213,744
TOTAL PROJECT:	213,744	0	0	0	0	0	0	213,744

ITEM NUMBER:420809 3 PROJECT DESCRIPTION:I-595/SR-862/ P3 FROM E. OF I-75 TO W. OF I-95 *SIS*
DISTRICT:04 COUNTY:BROWARD TYPE OF WORK:ADD LANES & RECONSTRUCT
EX DESC:P3-PUBLIC PRIVATE PARTNERSHIP/RECONSTRUCTION OF I-595, INCLUDES ADDING EXPRESS LANES,ADDING AUXILIARY LANES,RAMP IM
PROVEMENTS,EXTENSION OF SR-84 THROUGH TURNPIKE & SR-7 INTERCHANGE,RECONSTRUCTION OF TURNPIKE INTERCHANGE DESIGN BUI
LD FINANCE,MAINTAIN & OPERATE/PH58=FHP SERVICES
ROADWAY ID:86095000 PROJECT LENGTH: 9.815MI LANES EXIST/IMPROVED/ADDED: 5/ 5/ 2

FUND CODE	LESS THAN 2021	2021	2022	2023	2024	2025	GREATER THAN 2025	ALL YEARS
PHASE: BRDG/RDWAY/CONTRACT MAINT / RESPONSIBLE AGENCY: MANAGED BY FDOT								
D	222,413	0	0	0	0	0	0	222,413
TOTAL 420809 3	222,413	0	0	0	0	0	0	222,413
TOTAL PROJECT:	222,413	0	0	0	0	0	0	222,413

ITEM NUMBER:431921 3 PROJECT DESCRIPTION:BROWARD OPERATIONS CENTER *NON-SIS*
DISTRICT:04 COUNTY:BROWARD TYPE OF WORK:FIXED CAPITAL OUTLAY
EX DESC:55150200-080002-15=\$204,000 PH-72 = \$48,482 55044010410-15-561XXX PH-52 = \$196,000 55150200-1
00777-15=\$32,000 PH-32 = \$4,250 TRAN \$8,565 D FROM 432569-2-72-01 TRAN \$4,250 FCO FROM PH52 TO PH32 **SEE
WP45 FOR ADDITIONAL PROJECT COMMENTS**
ROADWAY ID: PROJECT LENGTH: .000 LANES EXIST/IMPROVED/ADDED: 0/ 0/ 0

FUND CODE	LESS THAN 2021	2021	2022	2023	2024	2025	GREATER THAN 2025	ALL YEARS
PHASE: BRDG/RDWAY/CONTRACT MAINT / RESPONSIBLE AGENCY: MANAGED BY FDOT								
D	47,792	0	0	0	0	0	0	47,792
TOTAL 431921 3	47,792	0	0	0	0	0	0	47,792

FLORIDA DEPARTMENT OF TRANSPORTATION
OFFICE OF WORK PROGRAM
MPO ROLLFORWARD REPORT
=====

BROWARD MPO

MAINTENANCE
=====

ITEM NUMBER:431921 4 PROJECT DESCRIPTION:BROWARD OPERATIONS CENTER *NON-SIS*
DISTRICT:04 COUNTY:BROWARD TYPE OF WORK:FIXED CAPITAL OUTLAY
EX DESC:55150200-080002-16=\$152,497 55044010410-16-561XXX 55150200-100777-16=\$30,000 PH-72 = \$30K (15K REPLACE/REPAIR AC UN
IT; 15K REPAIR ROOF) PH-52 = REWIRE BUILDING FOR EMERGENCY GENERATOR

ROADWAY ID: PROJECT LENGTH: .000 LANES EXIST/IMPROVED/ADDED: 0/ 0/ 0

FUND CODE	LESS THAN 2021	2021	2022	2023	2024	2025	GREATER THAN 2025	ALL YEARS
PHASE: BRDG/RDWAY/CONTRACT MAINT / RESPONSIBLE AGENCY: MANAGED BY FDOT								
D	35,380	0	0	0	0	0	0	35,380
TOTAL 431921 4	35,380	0	0	0	0	0	0	35,380
TOTAL PROJECT:	83,172	0	0	0	0	0	0	83,172

ITEM NUMBER:432565 2 PROJECT DESCRIPTION:D-4 DISTRICT HEADQUARTERS OFFICE *NON-SIS*
DISTRICT:04 COUNTY:BROWARD TYPE OF WORK:FIXED CAPITAL OUTLAY
EX DESC:55150500-080002-15=\$53,000 55041010405-15-561XXX 55150500-100777-15=\$60,314

ROADWAY ID: PROJECT LENGTH: .000 LANES EXIST/IMPROVED/ADDED: 0/ 0/ 0

FUND CODE	LESS THAN 2021	2021	2022	2023	2024	2025	GREATER THAN 2025	ALL YEARS
PHASE: BRDG/RDWAY/CONTRACT MAINT / RESPONSIBLE AGENCY: MANAGED BY FDOT								
D	60,314	0	0	0	0	0	0	60,314
TOTAL 432565 2	60,314	0	0	0	0	0	0	60,314

ITEM NUMBER:432565 4 PROJECT DESCRIPTION:D-4 DISTRICT HEADQUARTERS OFFICE *NON-SIS*
DISTRICT:04 COUNTY:BROWARD TYPE OF WORK:FIXED CAPITAL OUTLAY
EX DESC:55150500-080002-17-\$100,000(\$25K TRANSFORMERS REPLACEMENT ON 2ND AND 3RD FLOOR/\$75K A/C UNIT REPLACEMENT) 55150500-
100777-17-\$31,000(\$16K CARPET REPLACEMENT/\$15K LIGHTING UPGRADE TO LED EXTERIOR) 55041010418-17-561XXX (FCO MINOR R
EPAIR) 55041010418-17-242XXX (CONTRACTUAL SERVICES)

ROADWAY ID: PROJECT LENGTH: .000 LANES EXIST/IMPROVED/ADDED: 0/ 0/ 0

FUND CODE	LESS THAN 2021	2021	2022	2023	2024	2025	GREATER THAN 2025	ALL YEARS
PHASE: BRDG/RDWAY/CONTRACT MAINT / RESPONSIBLE AGENCY: MANAGED BY FDOT								
D	30,948	0	0	0	0	0	0	30,948
TOTAL 432565 4	30,948	0	0	0	0	0	0	30,948
TOTAL PROJECT:	91,262	0	0	0	0	0	0	91,262

ITEM NUMBER:434682 1 PROJECT DESCRIPTION:BROWARD COUNTY PAVEMENT STRIPING PRIMARY ROADS *NON-SIS*
DISTRICT:04 COUNTY:BROWARD TYPE OF WORK:ROUTINE MAINTENANCE
ROADWAY ID: PROJECT LENGTH: .000 LANES EXIST/IMPROVED/ADDED: 0/ 0/ 0

FUND CODE	LESS THAN 2021	2021	2022	2023	2024	2025	GREATER THAN 2025	ALL YEARS
PHASE: BRDG/RDWAY/CONTRACT MAINT / RESPONSIBLE AGENCY: MANAGED BY FDOT								
D	500,000	1,000,000	0	0	0	0	0	1,500,000
TOTAL 434682 1	500,000	1,000,000	0	0	0	0	0	1,500,000
TOTAL PROJECT:	500,000	1,000,000	0	0	0	0	0	1,500,000

FLORIDA DEPARTMENT OF TRANSPORTATION
 OFFICE OF WORK PROGRAM
 MPO ROLLFORWARD REPORT
 =====
MAINTENANCE
 =====

ITEM NUMBER:439780 1
 DISTRICT:04
 ROADWAY ID:

PROJECT DESCRIPTION:BROWARD COUNTY MISC ROAD CONCRETE
 COUNTY:BROWARD
 PROJECT LENGTH: .000

NON-SIS
 TYPE OF WORK:ROUTINE MAINTENANCE
 LANES EXIST/IMPROVED/ADDED: 0/ 0/ 0

FUND CODE	LESS THAN 2021	2021	2022	2023	2024	2025	GREATER THAN 2025	ALL YEARS
PHASE: BRDG/RDWY/CONTRACT MAINT / RESPONSIBLE AGENCY: MANAGED BY FDOT								
D	0	0	0	250,000	250,000	250,000	0	750,000
TOTAL 439780 1	0	0	0	250,000	250,000	250,000	0	750,000
TOTAL PROJECT:	0	0	0	250,000	250,000	250,000	0	750,000
TOTAL DIST: 04	1,560,591	1,300,000	0	250,000	250,000	250,000	0	3,610,591
TOTAL MAINTENANCE	1,560,591	1,300,000	0	250,000	250,000	250,000	0	3,610,591

FLORIDA DEPARTMENT OF TRANSPORTATION
OFFICE OF WORK PROGRAM
MPO ROLLFORWARD REPORT
=====

BROWARD MPO

TRANSIT
=====

ITEM NUMBER:235020 1 PROJECT DESCRIPTION:BROWARD COUNTY SECTION 5307 FORMULA FUNDS *NON-SIS*
DISTRICT:04 COUNTY:BROWARD TYPE OF WORK:CAPITAL FOR FIXED ROUTE
EX DESC:FEDERAL CAPITAL ASSISTANCE FY06=22,669,509 FTA/62M LF EXECUTED GRANT 5/13/08 FL90X628 FY07=23,304,192 FTA/64M LF EX
ECUTED GRANT 8/11/08 FL90X660 FY08=13,910,000 FTA/64M LF FY10=24,155,304 FTA GRANT EXECUTED 7/20/10 FL90X706-00

ROADWAY ID: PROJECT LENGTH: .000 LANES EXIST/IMPROVED/ADDED: 0/ 0/ 0

FUND CODE	LESS THAN 2021	2021	2022	2023	2024	2025	GREATER THAN 2025	ALL YEARS
PHASE: OPERATIONS / RESPONSIBLE AGENCY: MANAGED BY BROWARD COUNTY								
FTA	74,596,005	0	0	0	0	0	0	74,596,005
LF	195,428,000	0	0	0	0	0	0	195,428,000
PHASE: CAPITAL / RESPONSIBLE AGENCY: MANAGED BY BROWARD COUNTY								
FTA	129,280,970	228,000,000	25,000,000	25,000,000	25,000,000	25,000,000	0	457,280,970
LF	206,000,000	0	0	0	0	0	0	206,000,000
TOTAL 235020 1	605,304,975	228,000,000	25,000,000	25,000,000	25,000,000	25,000,000	0	933,304,975
TOTAL PROJECT:	605,304,975	228,000,000	25,000,000	25,000,000	25,000,000	25,000,000	0	933,304,975

ITEM NUMBER:428024 2 PROJECT DESCRIPTION:SR-842/BROWARD BLVD FRM PINE ISLAND RD TO US1 SECTION 5309 /BCT *NON-SIS*
DISTRICT:04 COUNTY:BROWARD TYPE OF WORK:PURCHASE VEHICLES/EQUIPMENT
EX DESC:LIVEABILITY GRANT; 2015 MPO PRIORITY #4 SECTION 5309--BROWARD CO. TRANSIT

ROADWAY ID: PROJECT LENGTH: .000 LANES EXIST/IMPROVED/ADDED: 0/ 0/ 0

FUND CODE	LESS THAN 2021	2021	2022	2023	2024	2025	GREATER THAN 2025	ALL YEARS
PHASE: CAPITAL / RESPONSIBLE AGENCY: MANAGED BY BROWARD COUNTY								
FTA	0	8,034,017	0	0	0	0	0	8,034,017
TOTAL 428024 2	0	8,034,017	0	0	0	0	0	8,034,017
TOTAL PROJECT:	0	8,034,017	0	0	0	0	0	8,034,017

ITEM NUMBER:428437 1 PROJECT DESCRIPTION:BROWARD COUNTY TRANSIT INFRASTRUCTURE IMPROVEMENTS SEC. 5309 *NON-SIS*
DISTRICT:04 COUNTY:BROWARD TYPE OF WORK:TRANSIT IMPROVEMENT
EX DESC:FTA EARMARKS FY 2010-SECTION 5309

ROADWAY ID: PROJECT LENGTH: .000 LANES EXIST/IMPROVED/ADDED: 0/ 0/ 0

FUND CODE	LESS THAN 2021	2021	2022	2023	2024	2025	GREATER THAN 2025	ALL YEARS
PHASE: CAPITAL / RESPONSIBLE AGENCY: MANAGED BY BROWARD COUNTY								
FTA	0	500,000	0	0	0	0	0	500,000
TOTAL 428437 1	0	500,000	0	0	0	0	0	500,000
TOTAL PROJECT:	0	500,000	0	0	0	0	0	500,000

FLORIDA DEPARTMENT OF TRANSPORTATION
 OFFICE OF WORK PROGRAM
 MPO ROLLFORWARD REPORT
 =====
TRANSIT
 =====

BROWARD MPO

ITEM NUMBER:430295 2 PROJECT DESCRIPTION:BROWARD CO. TRANSIT CB SMITH PARK & RIDE EXPANSION *NON-SIS*
 DISTRICT:04 COUNTY:BROWARD TYPE OF WORK:PARK AND RIDE LOTS
 EX DESC:2011 MPO PRIORITY #6 SEGMENT 1 = JPA WITH BROWARD COUNTY TRANSIT SEGMENT 2 = CEI ACTIVITIES (PROCURED BY THE DISTRICT)

ROADWAY ID: PROJECT LENGTH: .000 LANES EXIST/IMPROVED/ADDED: 0/ 0/ 0

FUND CODE	LESS THAN 2021	2021	2022	2023	2024	2025	GREATER THAN 2025	ALL YEARS
PHASE: CONSTRUCTION / RESPONSIBLE AGENCY: MANAGED BY FDOT								
DDR		167,458	0	0	0	0	0	167,458
DIH		195	805	0	0	0	0	1,000
PHASE: ENVIRONMENTAL / RESPONSIBLE AGENCY: MANAGED BY FDOT								
DDR		1,750	0	0	0	0	0	1,750
TOTAL 430295 2		169,403	805	0	0	0	0	170,208
TOTAL PROJECT:		169,403	805	0	0	0	0	170,208

ITEM NUMBER:430333 1 PROJECT DESCRIPTION:BROWARD COUNTY TRANSIT SECTION 5339 BUS AND BUS FACILITIES *NON-SIS*
 DISTRICT:04 COUNTY:BROWARD TYPE OF WORK:CAPITAL FOR FIXED ROUTE
 EX DESC:DEVELOP AN ASSET MGMT SYSTEM TO TRACK CONDITION OF AGENCY'S FLEET, FACILITIES, & EQUIPMENT /STATE OF GOOD REPAIR DR AFT GRANT #FL-04-0131

ROADWAY ID: PROJECT LENGTH: .000 LANES EXIST/IMPROVED/ADDED: 0/ 0/ 0

FUND CODE	LESS THAN 2021	2021	2022	2023	2024	2025	GREATER THAN 2025	ALL YEARS
PHASE: CAPITAL / RESPONSIBLE AGENCY: MANAGED BY BROWARD COUNTY								
FTA		0	25,378,720	2,833,000	2,833,000	2,833,000	2,833,000	0
TOTAL 430333 1		0	25,378,720	2,833,000	2,833,000	2,833,000	2,833,000	0
TOTAL PROJECT:		0	25,378,720	2,833,000	2,833,000	2,833,000	2,833,000	0

ITEM NUMBER:433038 1 PROJECT DESCRIPTION:BROWARD COUNTY SECTION 5309 BUS LIVABILITY *NON-SIS*
 DISTRICT:04 COUNTY:BROWARD TYPE OF WORK:CAPITAL FOR FIXED ROUTE
 EX DESC:SECTION 5309 BUS LIVABILITY BROWARD COUNTY TRANSIT (NON-BUDGETED)

ROADWAY ID: PROJECT LENGTH: .000 LANES EXIST/IMPROVED/ADDED: 0/ 0/ 0

FUND CODE	LESS THAN 2021	2021	2022	2023	2024	2025	GREATER THAN 2025	ALL YEARS
PHASE: CAPITAL / RESPONSIBLE AGENCY: MANAGED BY BROWARD COUNTY								
FTA		0	401,440	0	0	0	0	401,440
TOTAL 433038 1		0	401,440	0	0	0	0	401,440
TOTAL PROJECT:		0	401,440	0	0	0	0	401,440

FLORIDA DEPARTMENT OF TRANSPORTATION
 OFFICE OF WORK PROGRAM
 MPO ROLLFORWARD REPORT
 =====
TRANSIT
 =====

BROWARD MPO

ITEM NUMBER:435688 1 PROJECT DESCRIPTION:SFRTA CAPITAL SECTION 5339 BUS AND BUS FACILITIES *NON-SIS*
 DISTRICT:04 COUNTY:BROWARD TYPE OF WORK:RAIL REVENUE/OPERATIONA IMPR
 EX DESC:FTA FORMULA CAPITAL FUNDING FOR CAPITAL PROJECTS SFTRA- SOUTH FLORIDA REGIONAL TRANSPORTATION AUTHORITY

ROADWAY ID: PROJECT LENGTH: .000 LANES EXIST/IMPROVED/ADDED: 0/ 0/ 0

FUND CODE	LESS THAN 2021	2021	2022	2023	2024	2025	GREATER THAN 2025	ALL YEARS
PHASE: CAPITAL / RESPONSIBLE AGENCY: MANAGED BY SOUTH FL REG TRANSPORT AUTH								
FTA	0	0	0	0	461,235	461,235	0	922,470
TOTAL 435688 1	0	0	0	0	461,235	461,235	0	922,470
TOTAL PROJECT:	0	0	0	0	461,235	461,235	0	922,470

ITEM NUMBER:437282 1 PROJECT DESCRIPTION:I-95 EXPRESS BUS PURCHASE FOR PHASES 1 AND 2 *SIS*
 DISTRICT:04 COUNTY:BROWARD TYPE OF WORK:CAPITAL FOR FIXED ROUTE
 EX DESC:IN ACCORDANCE WITH THE UPA

ROADWAY ID: PROJECT LENGTH: .000 LANES EXIST/IMPROVED/ADDED: 0/ 0/ 0

FUND CODE	LESS THAN 2021	2021	2022	2023	2024	2025	GREATER THAN 2025	ALL YEARS
PHASE: CAPITAL / RESPONSIBLE AGENCY: MANAGED BY BROWARD COUNTY								
DSBD	6,697,982	1,102,018	0	0	0	0	0	7,800,000
TOTAL 437282 1	6,697,982	1,102,018	0	0	0	0	0	7,800,000
TOTAL PROJECT:	6,697,982	1,102,018	0	0	0	0	0	7,800,000

ITEM NUMBER:439776 1 PROJECT DESCRIPTION:PARK & RIDE DAVIE ROAD @ SR-862/I-595 *NON-SIS*
 DISTRICT:04 COUNTY:BROWARD TYPE OF WORK:CAPITAL FOR FIXED ROUTE
 ROADWAY ID: PROJECT LENGTH: .000 LANES EXIST/IMPROVED/ADDED: 0/ 0/ 0

FUND CODE	LESS THAN 2021	2021	2022	2023	2024	2025	GREATER THAN 2025	ALL YEARS
PHASE: PRELIMINARY ENGINEERING / RESPONSIBLE AGENCY: MANAGED BY FDOT								
DDR	252,369	0	0	0	0	0	0	252,369
DIH	21,564	0	0	0	0	0	0	21,564
PHASE: RIGHT OF WAY / RESPONSIBLE AGENCY: MANAGED BY FDOT								
DIH	0	1,000	0	0	0	0	0	1,000
PHASE: CONSTRUCTION / RESPONSIBLE AGENCY: MANAGED BY FDOT								
DDR	663,184	0	0	0	0	0	0	663,184
DIH	51,741	108	0	0	0	0	0	51,849
DS	518,459	0	0	0	0	0	0	518,459
PHASE: ENVIRONMENTAL / RESPONSIBLE AGENCY: MANAGED BY FDOT								
DDR	1,000	0	0	0	0	0	0	1,000
DS	30,372	0	0	0	0	0	0	30,372
TOTAL 439776 1	1,538,689	1,108	0	0	0	0	0	1,539,797

FLORIDA DEPARTMENT OF TRANSPORTATION
 OFFICE OF WORK PROGRAM
 MPO ROLLFORWARD REPORT
 =====
TRANSIT
 =====

BROWARD MPO

ITEM NUMBER:439776 2 PROJECT DESCRIPTION:PARK & RIDE DAVIE ROAD @ SR-862/I-595 *NON-SIS*
 DISTRICT:04 COUNTY:BROWARD TYPE OF WORK:LANDSCAPING
 EX DESC:STANDALONE LANDSCAPE PROJECT FOR 439776-1 JOB COST TO PUSH BUTTON

ROADWAY ID: PROJECT LENGTH: .000 LANES EXIST/IMPROVED/ADDED: 0/ 0/ 0

FUND CODE	LESS THAN 2021	2021	2022	2023	2024	2025	GREATER THAN 2025	ALL YEARS
PHASE: CONSTRUCTION / RESPONSIBLE AGENCY: MANAGED BY FDOT								
DDR	149,187	0	0	0	0	0	0	149,187
DIH	0	9,725	0	0	0	0	0	9,725
TOTAL 439776 2	149,187	9,725	0	0	0	0	0	158,912
TOTAL PROJECT:	1,687,876	10,833	0	0	0	0	0	1,698,709

ITEM NUMBER:443342 1 PROJECT DESCRIPTION:BROWARD COUNTY TRANSIT SECTION 5339(C) *NON-SIS*
 DISTRICT:04 COUNTY:BROWARD TYPE OF WORK:CAPITAL FOR FIXED ROUTE
 EX DESC:LOW NO OR NO EMISSION PROGRAM/DISCRETIONARY

ROADWAY ID: PROJECT LENGTH: .000 LANES EXIST/IMPROVED/ADDED: 0/ 0/ 0

FUND CODE	LESS THAN 2021	2021	2022	2023	2024	2025	GREATER THAN 2025	ALL YEARS
PHASE: CAPITAL / RESPONSIBLE AGENCY: MANAGED BY BROWARD COUNTY								
FTA	0	3,225,000	0	0	0	0	0	3,225,000
LF	0	1,713,269	0	0	0	0	0	1,713,269
TOTAL 443342 1	0	4,938,269	0	0	0	0	0	4,938,269
TOTAL PROJECT:	0	4,938,269	0	0	0	0	0	4,938,269

ITEM NUMBER:445442 1 PROJECT DESCRIPTION:RESILIENCE PROG - STRUCTURAL IMPROV AT TRI-RAIL MANGONIA PRK STATION *NON-SIS*
 DISTRICT:04 COUNTY:BROWARD TYPE OF WORK:CAPITAL FOR FIXED ROUTE
 EX DESC:PROGRAM 16, FTA FUNDS; WITH SFRTA/TRI-RAIL

ROADWAY ID: PROJECT LENGTH: .000 LANES EXIST/IMPROVED/ADDED: 0/ 0/ 0

FUND CODE	LESS THAN 2021	2021	2022	2023	2024	2025	GREATER THAN 2025	ALL YEARS
PHASE: CAPITAL / RESPONSIBLE AGENCY: MANAGED BY SOUTH FL REG TRANSPORT AUTH								
FTA	0	518,895	0	0	0	0	0	518,895
TOTAL 445442 1	0	518,895	0	0	0	0	0	518,895
TOTAL PROJECT:	0	518,895	0	0	0	0	0	518,895

FLORIDA DEPARTMENT OF TRANSPORTATION
OFFICE OF WORK PROGRAM
MPO ROLLFORWARD REPORT
=====

BROWARD MPO

TRANSIT
=====

ITEM NUMBER:445443 1 PROJECT DESCRIPTION:RESILIENCE PROGRAM-BACK UP PHONE SYSTEM/BACK UP CIRCUIT PROJECT *NON-SIS*
DISTRICT:04 COUNTY:BROWARD TYPE OF WORK:CAPITAL FOR FIXED ROUTE
EX DESC:FTA FUNDS; WITH SFRTA/TRI-RAIL

ROADWAY ID: PROJECT LENGTH: .000 LANES EXIST/IMPROVED/ADDED: 0/ 0/ 0

FUND CODE	LESS THAN 2021	2021	2022	2023	2024	2025	GREATER THAN 2025	ALL YEARS
PHASE: CAPITAL / RESPONSIBLE AGENCY: MANAGED BY SOUTH FL REG TRANSPORT AUTH								
FTA	0	468,750	0	0	0	0	0	468,750
TOTAL 445443 1	0	468,750	0	0	0	0	0	468,750
TOTAL PROJECT:	0	468,750	0	0	0	0	0	468,750
TOTAL DIST: 04	613,860,236	269,353,747	27,833,000	27,833,000	28,294,235	28,294,235	0	995,468,453
TOTAL TRANSIT	613,860,236	269,353,747	27,833,000	27,833,000	28,294,235	28,294,235	0	995,468,453

FLORIDA DEPARTMENT OF TRANSPORTATION
 OFFICE OF WORK PROGRAM
 MPO ROLLFORWARD REPORT
 =====
FLA. RAIL ENT.
 =====

ITEM NUMBER:435688 1 PROJECT DESCRIPTION:SFRTA CAPITAL SECTION 5339 BUS AND BUS FACILITIES *NON-SIS*
 DISTRICT:04 COUNTY:BROWARD TYPE OF WORK:RAIL REVENUE/OPERATIONA IMPR
 EX DESC:FTA FORMULA CAPITAL FUNDING FOR CAPITAL PROJECTS SFTRA- SOUTH FLORIDA REGIONAL TRANSPORTATION AUTHORITY

ROADWAY ID: PROJECT LENGTH: .000 LANES EXIST/IMPROVED/ADDED: 0/ 0/ 0

FUND CODE	LESS THAN 2021	2021	2022	2023	2024	2025	GREATER THAN 2025	ALL YEARS
PHASE: CAPITAL / RESPONSIBLE AGENCY: MANAGED BY SOUTH FL REG TRANSPORT AUTH								
FTA	0	3,228,645	461,235	461,235	0	0	0	4,151,115
TOTAL 435688 1	0	3,228,645	461,235	461,235	0	0	0	4,151,115
TOTAL PROJECT:	0	3,228,645	461,235	461,235	0	0	0	4,151,115
TOTAL DIST: 04	0	3,228,645	461,235	461,235	0	0	0	4,151,115
TOTAL FLA. RAIL ENT.	0	3,228,645	461,235	461,235	0	0	0	4,151,115

FLORIDA DEPARTMENT OF TRANSPORTATION
 OFFICE OF WORK PROGRAM
 MPO ROLLFORWARD REPORT
 =====
MISCELLANEOUS
 =====

BROWARD MPO

ITEM NUMBER:432789 1 PROJECT DESCRIPTION:BROWARD OPERATIONS CONTINUING CEI INSPECTION SUPPORT *NON-SIS*
 DISTRICT:04 COUNTY:BROWARD TYPE OF WORK:INSPECT CONSTRUCTION PROJS.
 ROADWAY ID: PROJECT LENGTH: .000 LANES EXIST/IMPROVED/ADDED: 0/ 0/ 0

FUND CODE	LESS THAN 2021	2021	2022	2023	2024	2025	GREATER THAN 2025	ALL YEARS
PHASE: CONSTRUCTION / RESPONSIBLE AGENCY: MANAGED BY FDOT								
DDR	500,581	0	0	0	0	0	0	500,581
DIH	59,973	2	0	0	0	0	0	59,975
TOTAL 432789 1	560,554	2	0	0	0	0	0	560,556
TOTAL PROJECT:	560,554	2	0	0	0	0	0	560,556

ITEM NUMBER:442136 8 PROJECT DESCRIPTION:HURRICANE IRMA RECOVERY - BROWARD OPS FACILITIES REPAIR/REPLACEMENT *NON-SIS*
 DISTRICT:04 COUNTY:BROWARD TYPE OF WORK:EMERGENCY OPERATIONS
 EX DESC:GOVERNOR EXECUTIVE ORDER #17-235 DATED 9/4/2017

ROADWAY ID: PROJECT LENGTH: .000 LANES EXIST/IMPROVED/ADDED: 0/ 0/ 0

FUND CODE	LESS THAN 2021	2021	2022	2023	2024	2025	GREATER THAN 2025	ALL YEARS
PHASE: MISCELLANEOUS / RESPONSIBLE AGENCY: MANAGED BY FDOT								
DER	106,772	292	0	0	0	0	0	107,064
TOTAL 442136 8	106,772	292	0	0	0	0	0	107,064
TOTAL PROJECT:	106,772	292	0	0	0	0	0	107,064

ITEM NUMBER:442138 8 PROJECT DESCRIPTION:HURRICANE IRMA RECOVERY - MATERIALS LAB FACILITIES REPAIR/ REPLACEMENT *NON-SIS*
 DISTRICT:04 COUNTY:BROWARD TYPE OF WORK:EMERGENCY OPERATIONS
 EX DESC:GOVERNOR EXECUTIVE ORDER #17-235 DATED 9/4/2017

ROADWAY ID: PROJECT LENGTH: .000 LANES EXIST/IMPROVED/ADDED: 0/ 0/ 0

FUND CODE	LESS THAN 2021	2021	2022	2023	2024	2025	GREATER THAN 2025	ALL YEARS
PHASE: MISCELLANEOUS / RESPONSIBLE AGENCY: MANAGED BY FDOT								
DER	0	1,500	0	0	0	0	0	1,500
TOTAL 442138 8	0	1,500	0	0	0	0	0	1,500
TOTAL PROJECT:	0	1,500	0	0	0	0	0	1,500

FLORIDA DEPARTMENT OF TRANSPORTATION
 OFFICE OF WORK PROGRAM
 MPO ROLLFORWARD REPORT
 =====
MISCELLANEOUS
 =====

ITEM NUMBER:442140 8 PROJECT DESCRIPTION:HURRICANE IRMA RECOVERY- D4 HEADQUARTERS FACILITIES REPAIR/REPLACEMENT *NON-SIS*
 DISTRICT:04 COUNTY:BROWARD TYPE OF WORK:EMERGENCY OPERATIONS
 EX DESC:GOVERNOR EXECUTIVE ORDER #17-235 DATED 9/4/2017

ROADWAY ID: PROJECT LENGTH: .000 LANES EXIST/IMPROVED/ADDED: 0/ 0/ 0

FUND CODE	LESS THAN 2021	2021	2022	2023	2024	2025	GREATER THAN 2025	ALL YEARS
PHASE: MISCELLANEOUS / RESPONSIBLE AGENCY: MANAGED BY FDOT								
DER	0	1,500	0	0	0	0	0	1,500
TOTAL 442140 8	0	1,500	0	0	0	0	0	1,500
TOTAL PROJECT:	0	1,500	0	0	0	0	0	1,500
TOTAL DIST: 04	667,326	3,294	0	0	0	0	0	670,620
TOTAL MISCELLANEOUS	667,326	3,294	0	0	0	0	0	670,620
GRAND TOTAL	2,717,488,083	523,705,455	417,225,297	522,507,610	490,913,094	107,625,581	2,848,838,670	7,628,303,790

TIP ADMINISTRATIVE MODIFICATIONS # 1

FM# 439993-1 SW 148 Ave. From SW 52nd Dr. To SW 48th Ct./Bass Creek Rd. FM# 441579-1 Miramar Pkwy from SW 184th Ave. To SW 172nd Ave.

November 3, 2020

Mr. Michael Hicks, FCCM, Planning Specialist
Florida Department of Transportation District Four
Planning & Environmental Management Office
3400 West Commercial Boulevard
Fort Lauderdale, Florida 33309

RE: Broward MPO FFY 2021 - FFY 2025 TIP Administrative Modifications

Dear Mr. Hicks:


The purpose of this letter is to inform you that we have approved administrative modifications to the Broward MPO FFY 2021 – FFY 2025 Transportation Improvement Program (TIP). These administrative modifications were reviewed and approved in response to requests made by your office.

Specifically, the Broward MPO concurs with the modifications for Fiscal Years 2020 through 2024 for the following projects:

- **FM# 439993-1** SW 148 Ave. From SW 52nd Dr. To SW 48th Ct./Bass Creek Rd.
- **FM# 441579-1** Miramar Pkwy from SW 184th Ave. To SW 172nd Ave.

If you have any questions about this correspondence or require further information, please do not hesitate to call me at (954) 876-0035 or stuartg@browardmpo.org.

Sincerely,



Gregory Stuart, AICP
Executive Director

cc: Stacie Blizzard, FHWA
Robert Sachnin, FTA
John Podczerwinsky, FDOT District 4
Michael Ronskavitz, Broward MPO
William L. Cross, P.E., Broward MPO
Peter Gies, Broward MPO
Jihong Chen, Broward MPO
Christopher Restrepo, Broward MPO

Enclosure.

Chair

Frank C. Ortis

Vice Chair

Patricia Good

Deputy Vice Chair

Sandy Johnson

Members | Alternates

Margaret Bates
Richard Blattner
Michael Carn
Howard P. Clark, Jr.
Yvette Colbourne
Lamar Fisher
Beam Furr
Bill Ganz
Tom Green
Bill Harris
Christine Hunschofsky
Byron Jaffe
Eric H. Jones, Jr.
Michele Lazarow
Irene Kirdahy
Robert L. McKinzie
Barry Moss
Buz Oldaker
Judy Paul
Debra Placko
Max Pulcini
Tim Ryan
Denise "Dee" Schroeder
Joseph A. Scutto
Barbara Sharief
Joshua Simmons
Joanne Simone
Lynn Stoner
Dean J. Trantalis
Michael Udine
Sandra L. Welch
Beverly Williams
Ana M. Ziade

Executive Director

Gregory Stuart

General Counsel

Alan Gabriel

September 15, 2020

Mr. Gregory Stuart, Executive Director
 Broward Metropolitan Planning Organization
 100 West Cypress Creek Road
 6th Floor, Suite 650
 Fort Lauderdale, Florida 33309

**SUBJECT: Broward Metropolitan Planning Organization
 TIP Modification Request FY 2020/21 – 2024/25
 FM# 441579-1 Miramar Pkwy from SW 184th Ave. to SW 172nd Ave.**

Dear Mr. Stuart:


The purpose of this letter is to inform you of a FY 2020/21 – 2024/25 Transportation Improvement Program (TIP) modification to the Broward Metropolitan Planning Organization TIP that is needed to reconcile differences between the TIP and the Department’s Adopted Five-Year Work Program. Broward Metropolitan Planning Organization FY 2020/21 – 2024/25 TIP modification is as follows:

EXISTING	FM#	Project Title	Limits		Description	Project Length
	441579-1	Miramar Pkwy From SW 184 th Ave To SW 172 nd Ave	Miramar Pkwy From SW 184 th Ave To SW 172 nd Ave		2017 MPO CSLIP Priority #19 FDOT Is Doing The Project On Behalf Of City Of Miramar Also Includes SW 184 Ave From Miramar Pkwy To Bass Creek Rd	1.964 MI
	Phase	Fund	FY 2021	FY 2022	FY 2023	FY 2024
	ENV	TALT	10,000	0	0	0
	CST	SU	0	1,701,567	0	0
	TOTAL		10,000	1,701,567	0	0

PROPOSED	FM#	Project Title	Limits		Description	Project Length
	441579-1	Miramar Pkwy From SW 184 th Ave To SW 172 nd Ave	Miramar Pkwy From SW 184 th Ave To SW 172 nd Ave		2017 MPO CSLIP Priority #19 FDOT Is Doing The Project On Behalf Of City Of Miramar Also Includes SW 184 Ave From Miramar Pkwy To SW 40 th St	1.496 MI
	Phase	Fund	FY 2021	FY 2022	FY 2023	FY 2024
	CST	SU	0	1,525,839	0	0
	ENV	TALT	10,000	0	0	0
	TOTAL		10,000	1,525,839	0	0

If you have any questions or need additional information, please contact me at (954) 777-4451.

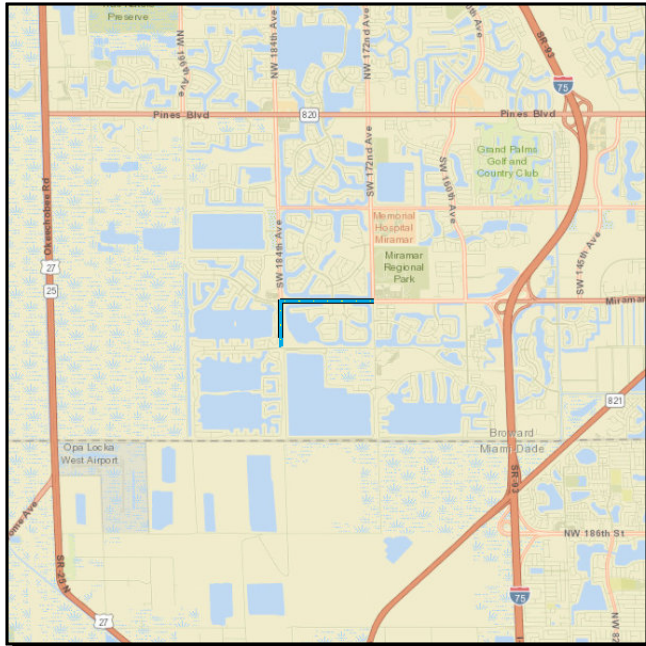
Sincerely,

DocuSigned by:

 E843C6E01631487...

Michael P. Hicks, FCCM
 Planning Specialist
 District Four

4415791 MIRAMAR PKWY FROM SW 184TH AVE TO SW 172ND AVE

Non-SIS



Work Summary: BIKE PATH/TRAIL

From:

To:

Lead Agency: FDOT

Length: 1.964

MTP Pg.: 5-3

Phase	Fund Source	2021	2022	2023	2024	2025	Total
ENV	TALT	10,000	0	0	0	0	10,000
CST	SU	0	1,701,567	0	0	0	1,701,567
Total		10,000	1,701,567	0	0	0	1,711,567

Prior Year Cost: 336,134

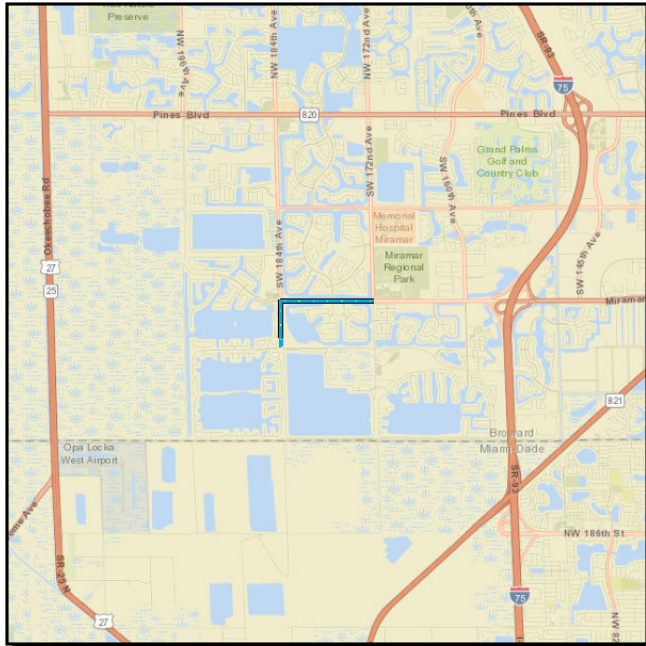
Future Year Cost:

Total Project Cost: 2,047,701

Project Description: 2017 MPO CSLIP PRIORITY #19 FDOT IS DOING THE PROJECT ON BEHALF OF CITY OF MIRAMAR ALSO INCLUDES SW 184 AVE FROM MIRAMAR PKWY TO BASS CREEK RD

4415791 MIRAMAR PKWY FROM SW 184TH AVE TO SW 172ND AVE

Non-SIS



Work Summary: BIKE PATH/TRAIL

From:

To:

Lead Agency: FDOT

Length: 1.496

MTP Pg.: 5-3

Phase	Fund Source	2021	2022	2023	2024	2025	Total
ENV	TALT	10,000	0	0	0	0	10,000
CST	SU	0	1,525,839	0	0	0	1,525,839
Total		10,000	1,525,839	0	0	0	1,535,839

Prior Year Cost: 336,134

Future Year Cost:

Total Project Cost: 1,871,973

Project Description: 2017 MPO CSLIP PRIORITY #19 FDOT IS DOING THE PROJECT ON BEHALF OF CITY OF MIRAMAR ALSO INCLUDES SW 184 AVE FROM MIRAMAR PKWY TO SW 40TH ST

September 16, 2020

Mr. Gregory Stuart, Executive Director
 Broward Metropolitan Planning Organization
 100 West Cypress Creek Road
 6th Floor, Suite 650
 Fort Lauderdale, Florida 33309

**SUBJECT: Broward Metropolitan Planning Organization
 TIP Modification Request FY 2020/21 – 2024/25
 FM# 439993-1 SW 148 Ave. from SW 52nd Dr. to SW 48th Ct./Bass Creek Rd.**

Dear Mr. Stuart:


The purpose of this letter is to inform you of a FY 2020/21 – 2024/25 Transportation Improvement Program (TIP) modification to the Broward Metropolitan Planning Organization TIP that is needed to reconcile difference between the TIP and the Department’s Adopted Five-Year Work Program. Broward Metropolitan Planning Organization FY 2020/21 – 2024/25 TIP modification is as follows:

EXISTING	FM#	Project Title	Limits		Description	Project Length
	439993-1	SW 148 Ave From SW 52 nd Dr To SW 48 th Ct/Bass Creek Rd	SW 148 Ave From SW 52 nd Dr To SW 48 th Ct/Bass Creek Rd		2016 MPO CSLIP Priority #6 Traffic Circle At SW 148 th Ave And SW 48 th Ct/Bass Creek Road; Multi-use Path From Coral Cove Elementary School Entrance To SW 48 th Ct./Bass Creek Rd. FDOT Is Doing The Project On Behalf Of City Of Miramar	0.222 MI
	Phase	Fund	FY 2021	FY 2022	FY 2023	FY 2024
	ENV	TALT	40,000	0	0	0
	CST	SU	0	730,884	0	0
	CST	TALU	0	177,350	0	0
TOTAL		40,000	908,234	0	0	

PROPOSED	FM#	Project Title	Limits		Description	Project Length
	439993-1	SW 148 Ave From SW 52 nd Dr To SW 48 th Ct/Bass Creek Rd	SW 148 Ave From SW 52 nd Dr To SW 48 th Ct/Bass Creek Rd		2016 MPO CSLIP Priority #6 Traffic Circle At SW 148 th Ave And SW 48 th Ct/Bass Creek Road; Multi-use Path From Coral Cove Elementary School Entrance To SW 48 th Ct./Bass Creek Rd. FDOT Is Doing The Project On Behalf Of City Of Miramar	0.276 MI
	Phase	Fund	FY 2021	FY 2022	FY 2023	FY 2024
	CST	SU	0	863,505	0	0
	CST	TALU	0	207,241	0	0
	ENV	TALT	40,000	0	0	0
	TOTAL		40,000	1,070,746	0	0

If you have any questions or need additional information, please contact me at (954) 777-4451.

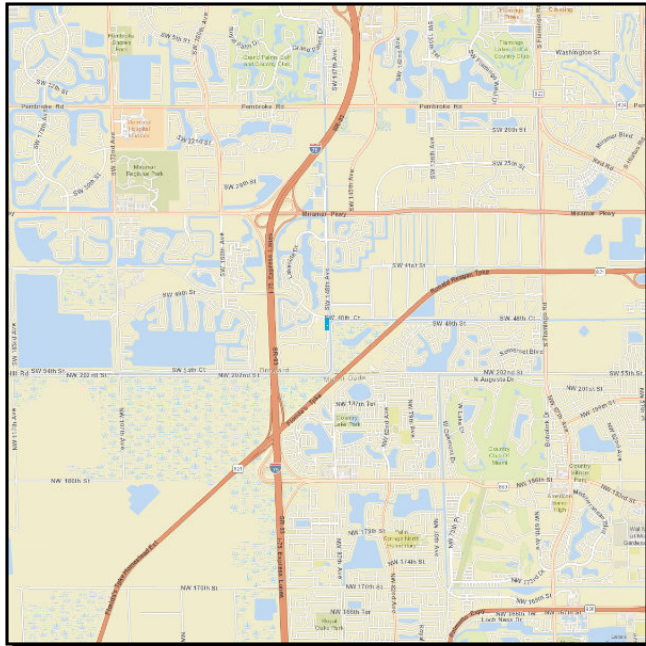
Sincerely,

DocuSigned by:

 E843C6E01631487...

Michael P. Hicks, FCCM
 Planning Specialist
 District Four

4399931 SW 148 AVE FROM SW 52ND DR TO SW 48TH CT/BASS CREEK RD

Non-SIS



Work Summary: SIDEWALK

From:

To:

Lead Agency: FDOT

Length: .222

MTP Pg.: 5-3

Phase	Fund Source	2021	2022	2023	2024	2025	Total
ENV	TALT	40,000	0	0	0	0	40,000
CST	SU	0	730,884	0	0	0	730,884
CST	TALU	0	177,350	0	0	0	177,350
Total		40,000	908,234	0	0	0	948,234

Prior Year Cost: 488,565

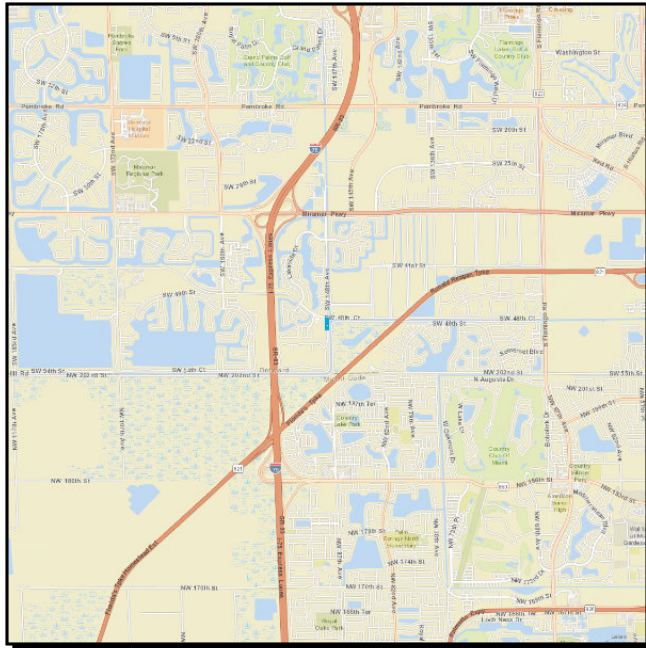
Future Year Cost:

Total Project Cost: 1,436,799

Project Description: 2016 MPO CSLIP PRIORITY #6 TRAFFIC CIRCLE AT SW 148TH AVE AND SW 48TH CT/BASS CREEK ROAD; MULTI-USE PATH FROM CORAL COVE ELEMENTARY SCHOOL ENTRANCE TO SW 48TH CT./BASS CREEK RD. FDOT IS DOING THE PROJECT ON BEHALF OF CITY OF MIRAMAR

4399931 SW 148 AVE FROM SW 52ND DR TO SW 48TH CT/BASS CREEK RD

Non-SIS



Work Summary: SIDEWALK

From:

To:

Lead Agency: FDOT

Length: .276

MTP Pg.: 5-3

Phase	Fund Source	2021	2022	2023	2024	2025	Total
ENV	TALT	40,000	0	0	0	0	40,000
CST	SU	0	863,505	0	0	0	863,505
CST	TALU	0	207,241	0	0	0	207,241
Total		40,000	1,070,746	0	0	0	1,110,746

Prior Year Cost: 488,565

Future Year Cost:

Total Project Cost: 1,599,311

Project Description: 2016 MPO CSLIP Priority #6 Traffic Circle At SW 148th Ave And SW 48th Ct/Bass Creek Road; Multi-use Path From Coral Cove Elementary School Entrance To SW 48th Ct./Bass Creek Rd. FDOT Is Doing The Project On Behalf Of City Of Miramar

For More Information:

Please contact Jihong Chen at (954) 876-0066 or chenj@browardmpo.org to learn more about the Broward MPO and what they are working on in your community.



Our Mission

To collaboratively plan, prioritize and fund the delivery of diverse transportation options.

Our Vision

Our work will have measurable positive impact by ensuring transportation projects are well selected, funded and delivered.