

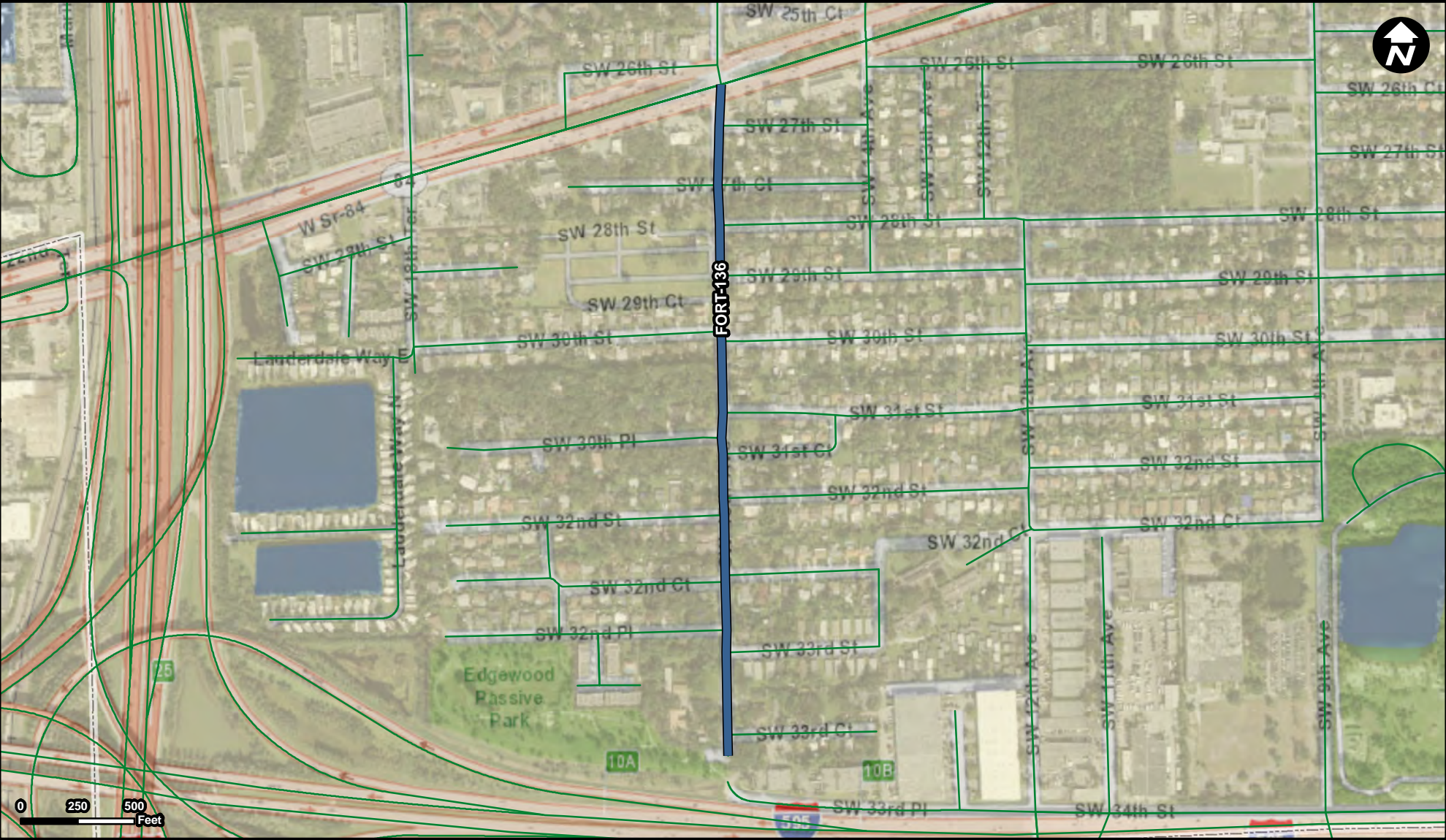
Legend

- FORT-135
- Municipality
- Unincorporated




Suggested Work Mix: Traffic Circles, Speed Tables, Intersection Improvements
Primary Work Mix: Safety Project
Secondary Work Mix: DAVIE BLVD TO SR 84

Project Description & Project Scope
Traffic calming at SW 9th Ave and SW 7th St, SW 9th St and SW 9th Ave, and SW 9th Ave and SW 11th St. Pedestrian lighting on SW 9th Avenue.

FROM: Davie Blvd
To: SW 7th St



Legend

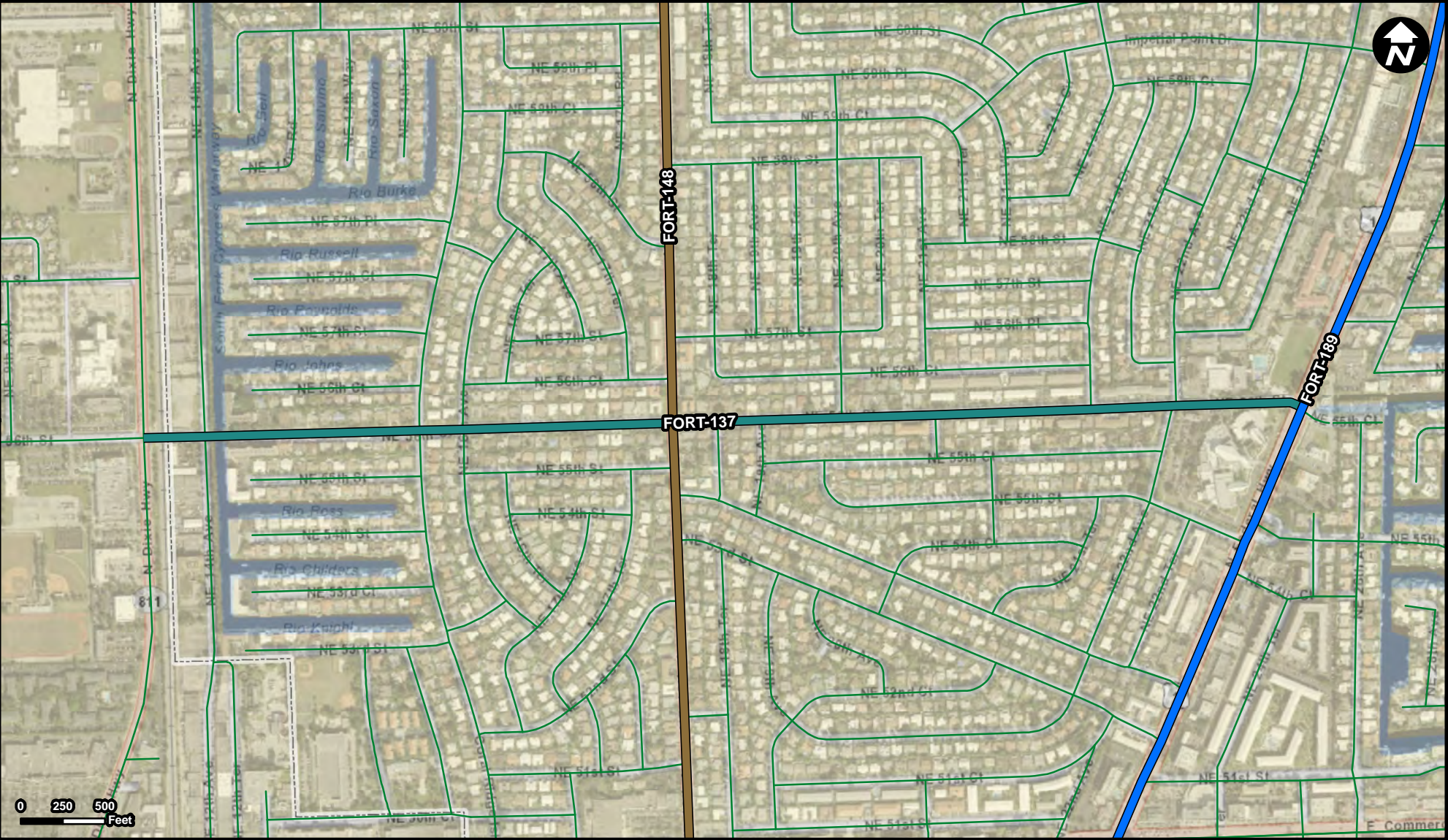
-  FORT-136
-  Municipality
-  Unincorporated

Suggested Work Mix: Bicycle Pedestrian Infrastructure
Primary Work Mix: Safety Project
Secondary Work Mix: Bike Lane Sidewalk

Project Description & Project Scope SR 84 TO PERIMETER ROAD

Widening of sidewalk on one side of the roadway and traffic calming measures, redesign of the barrier between Perimeter Road and SW 15th Avenue to address vehicles driving through.

FROM: SR 84
To: Perimeter Road



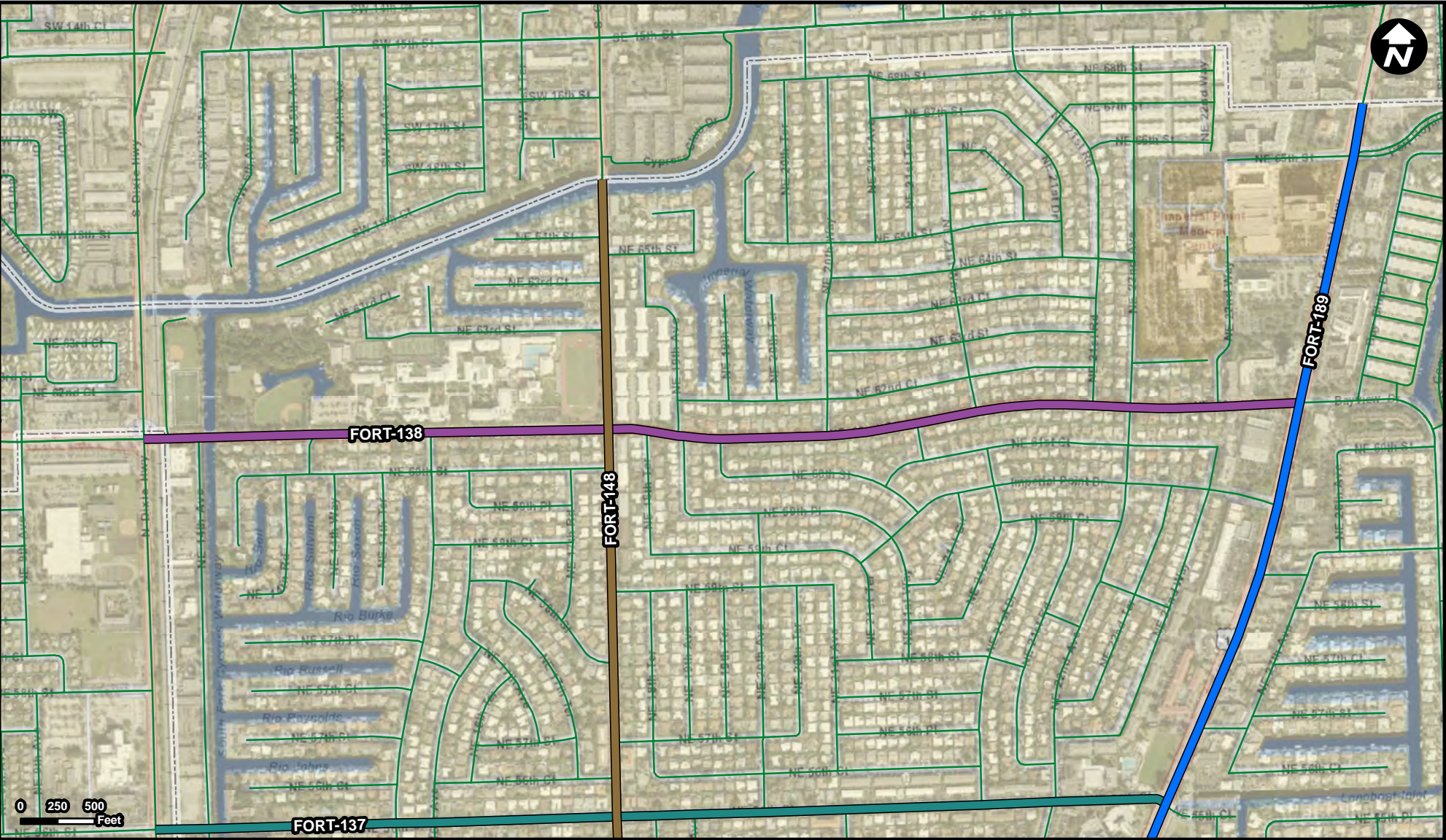
Legend

- FORT-137
- FORT-148
- FORT-189
- Municipality
- Unincorporated

Suggested Work Mix: Bicycle Pedestrian Infrastructure
Primary Work Mix: Sidewalk
Secondary Work Mix: Safety Project

Project Description & Project Scope US 1 TO DIXIE HWY
Complete missing sidewalks, traffic calming, landscaping

FROM: US1 / Federal Highway
To: Dixie Highway



Legend

- FORT-137
- FORT-138
- FORT-148
- FORT-189
- Municipality
- Unincorporated

Suggested Work Mix: Bicycle Pedestrian Infrastructure
Primary Work Mix: Safety Project
Secondary Work Mix: Sidewalk

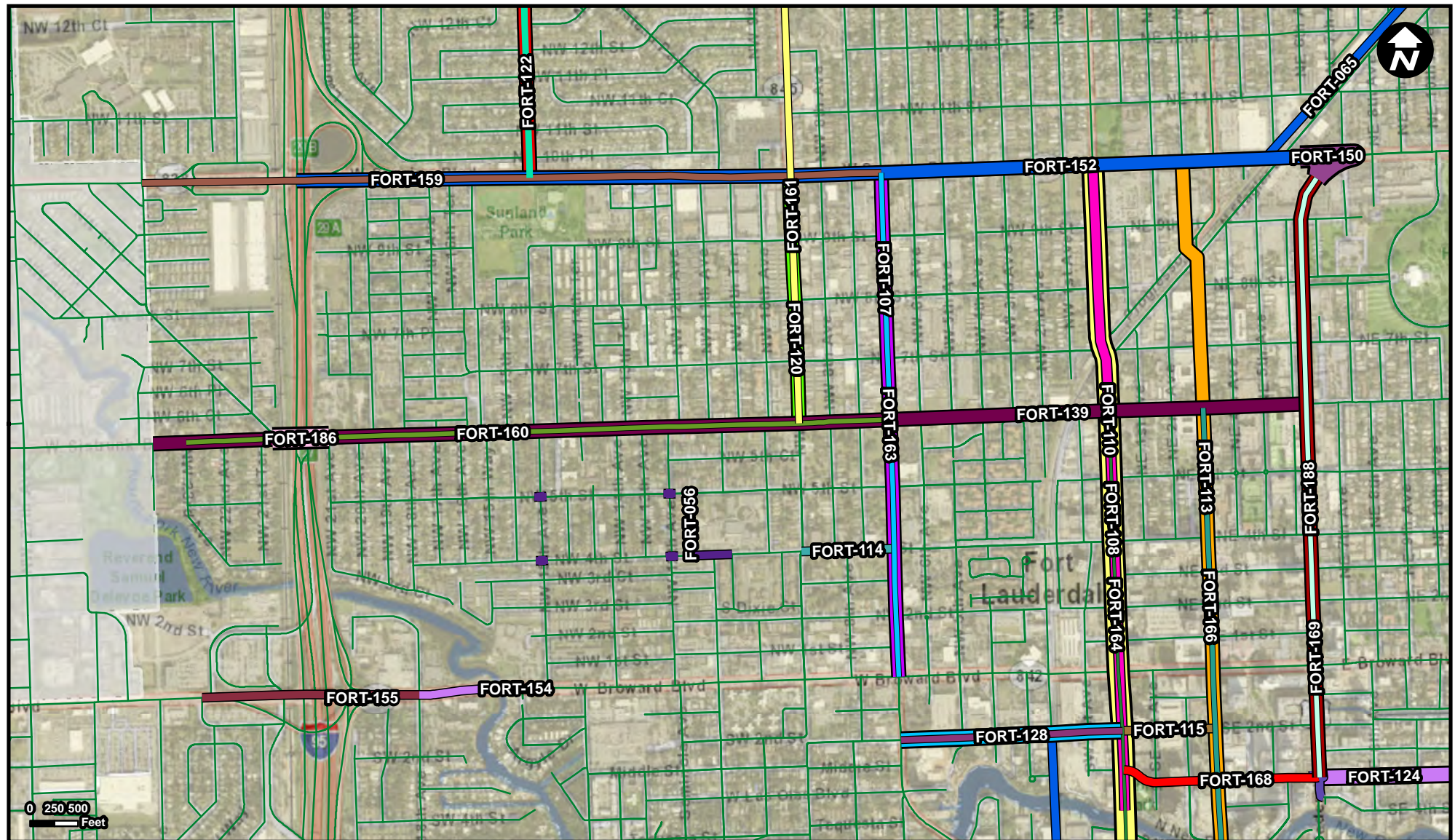
Project Description & Project Scope US 1 TO DIXIE HWY

Sidewalks including filling gaps and addressing connectivity issues, traffic calming, crosswalks, bicycle facilities.

FROM: US 1/ Federal Highway
To: Dixie Highway

FORT-139

Project Name
Safety Improvements : SISTRUNK BLVD



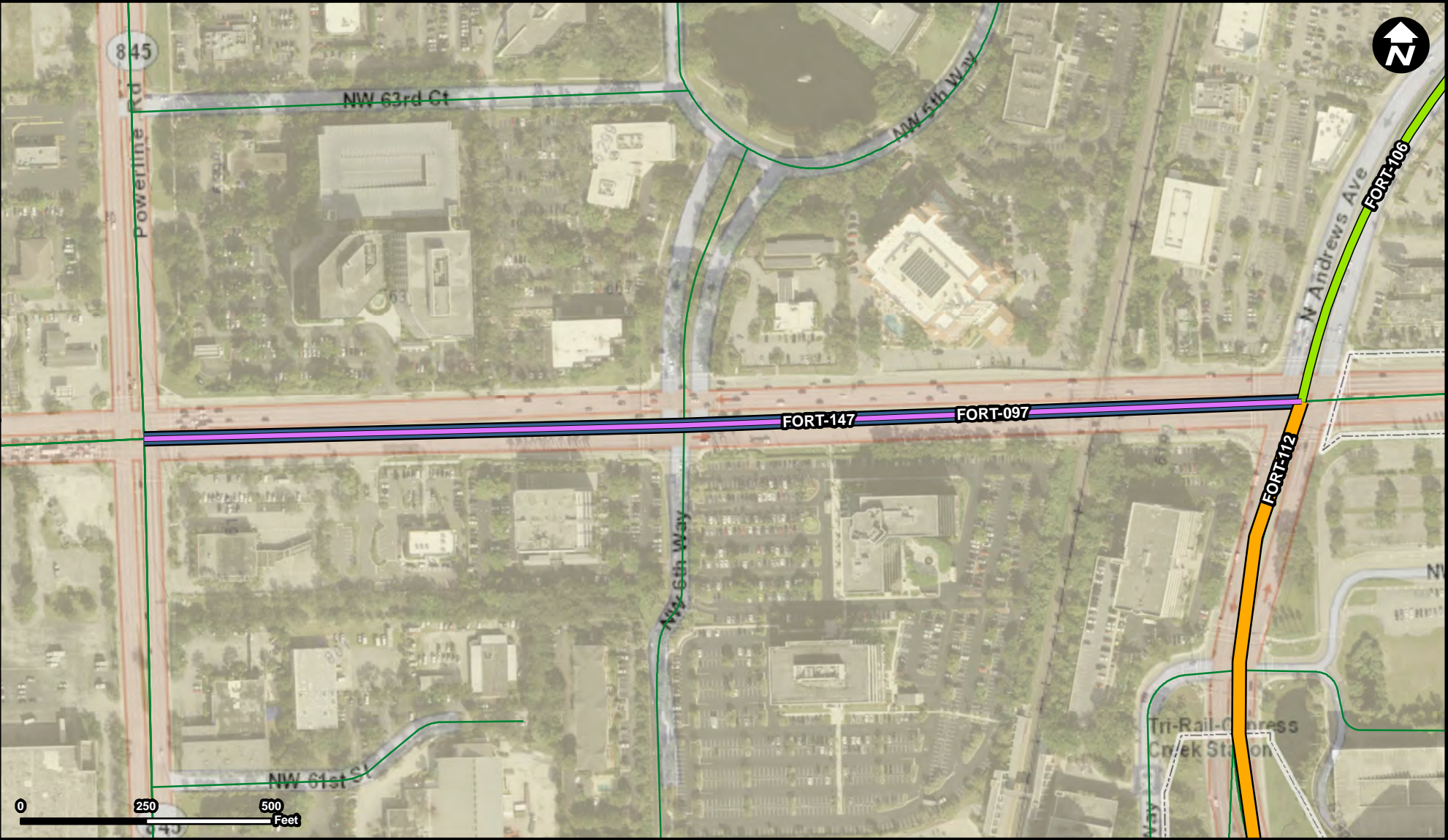
Legend

FORT-056	FORT-115	FORT-150	FORT-162	FORT-186
FORT-065	FORT-120	FORT-152	FORT-163	FORT-188
FORT-107	FORT-122	FORT-154	FORT-164	Municipality
FORT-108	FORT-124	FORT-155	FORT-165	Unincorporated
FORT-110	FORT-128	FORT-159	FORT-166	
FORT-113	FORT-139	FORT-160	FORT-168	
FORT-114	FORT-149	FORT-161	FORT-169	

Suggested Work Mix: Bicycle Pedestrian Infrastructure FROM: US 1 / Federal Highway
Primary Work Mix: Safety Project To: City limits
Secondary Work Mix: Bike Lane Sidewalk

Project Description & Project Scope
 US 1 TO CITY LIMITS

Reconstruct Sistrunk Blvd to improve traffic flow, and provide a shared use path for bicycles and pedestrians.

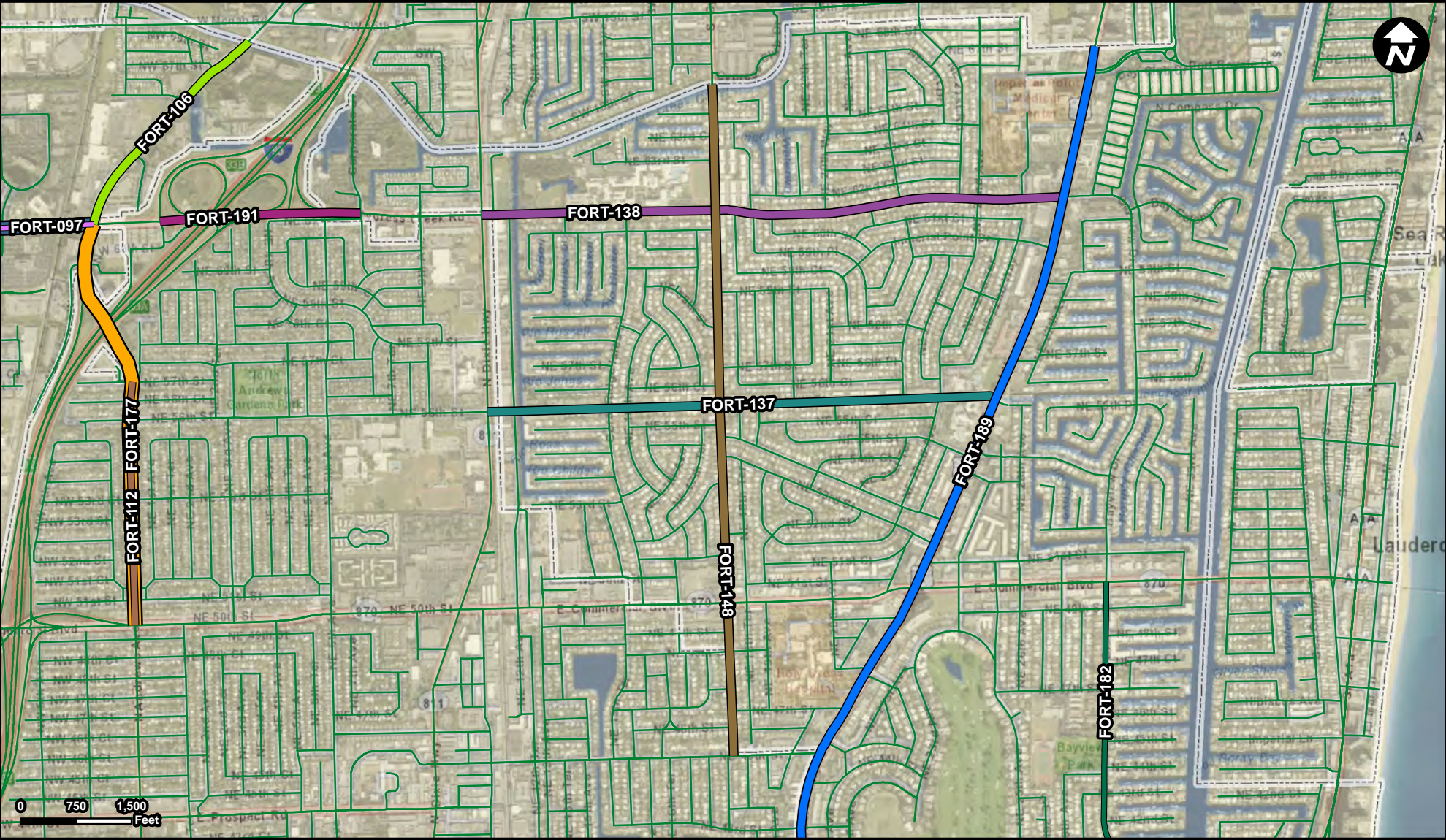


Legend

- FORT-097
- FORT-106
- FORT-112
- FORT-147
- Municipality
- Unincorporated

Suggested Work Mix: Bicycle Pedestrian Infrastructure
Primary Work Mix: Safety Project
Secondary Work Mix: Landscaping

Project Description & Project Scope FROM: Powerline Road
TO: Andrews Ave
POWERLINE ROAD TO ANDREWS AVE
Complete Streets project as identified in the Cypress Creek Mobility Hub to include a landscaped buffer between the sidewalk and travel lanes, reduced lane widths to allow for a bike lanes, additional crossing to improve connectivity across Cypress Creek



Legend

- | | | | |
|--|----------|--|----------------|
| | FORT-097 | | FORT-177 |
| | FORT-106 | | FORT-182 |
| | FORT-112 | | FORT-189 |
| | FORT-137 | | FORT-191 |
| | FORT-138 | | Municipality |
| | FORT-147 | | Unincorporated |
| | FORT-148 | | |

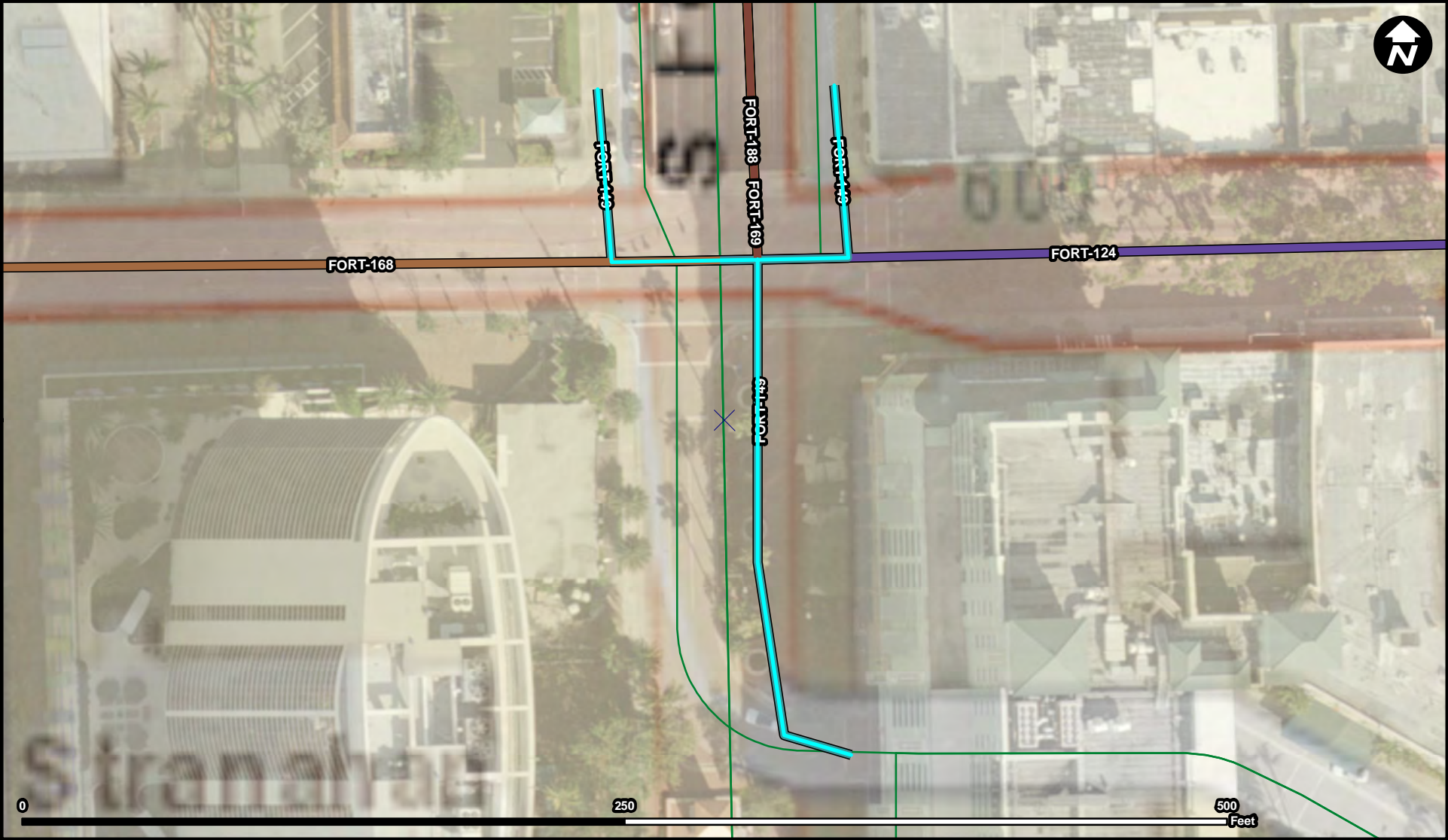
Suggested Work Mix: Bicycle Pedestrian Infrastructure
Primary Work Mix: Safety Project
Secondary Work Mix:

Project Description & Project Scope

NE 45TH ST TO CITY LIMITS

Traffic calming, pedestrian enhancement, roadway lighting, crosswalks, bike facilities.

FROM: NE 56th St
To: City Limits



Legend

- FORT-124 Unincorporated
- FORT-149
- FORT-168
- FORT-169
- FORT-188
- Municipality

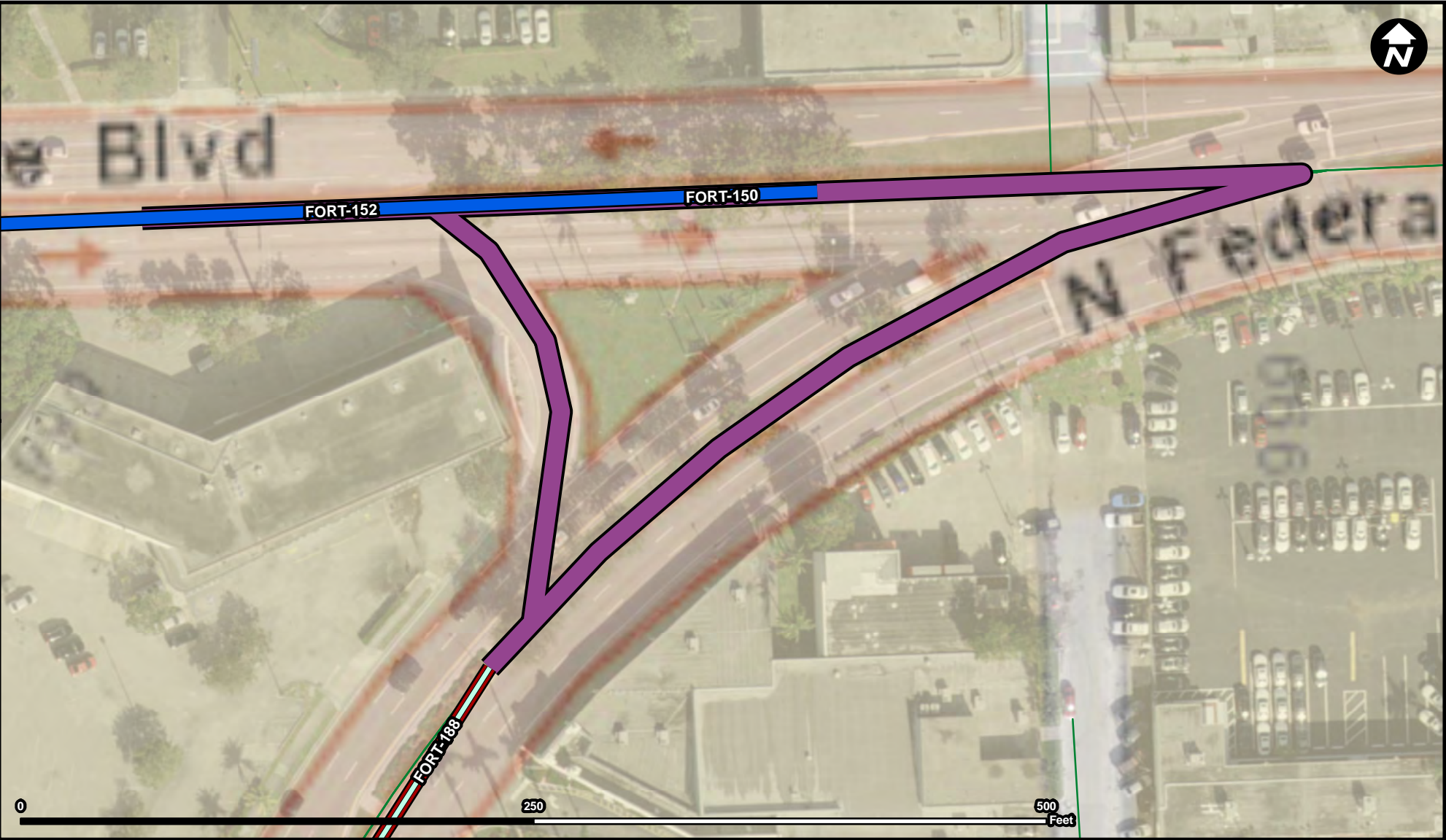
Source: Broward Municipal Surtax Projects - BMPO; ESRI Basemap

Suggested Work Mix: Traffic Circle, Speed Tables, Intersection Improvement
Primary Work Mix: Safety Project
Secondary Work Mix:

FROM:
To:

Project Description & Project Scope LAS OLAS BLVD & US 1

Creating traffic calming elements at the intersection of Las Olas and SE 6th Avenue to create pedestrian priority zone linking the Tunnel Top Plaza to Laura Ward Park.



Legend

- FORT-150
- FORT-152
- FORT-169
- FORT-188
- Municipality
- Unincorporated

Suggested Work Mix:	Capacity Increase, Widening	FROM:
Primary Work Mix:	Intersection	To:
Secondary Work Mix:		
Project Description & Project Scope	GATEWAY Redesign of the intersection of Sunrise Blvd and Federal Highway at the Gateway Intersection to improve vehicle flow for the northbound Federal Highway movement through the preferred alternative during the PD&E.	



Legend

- FORT-151
- Municipality
- Unincorporated

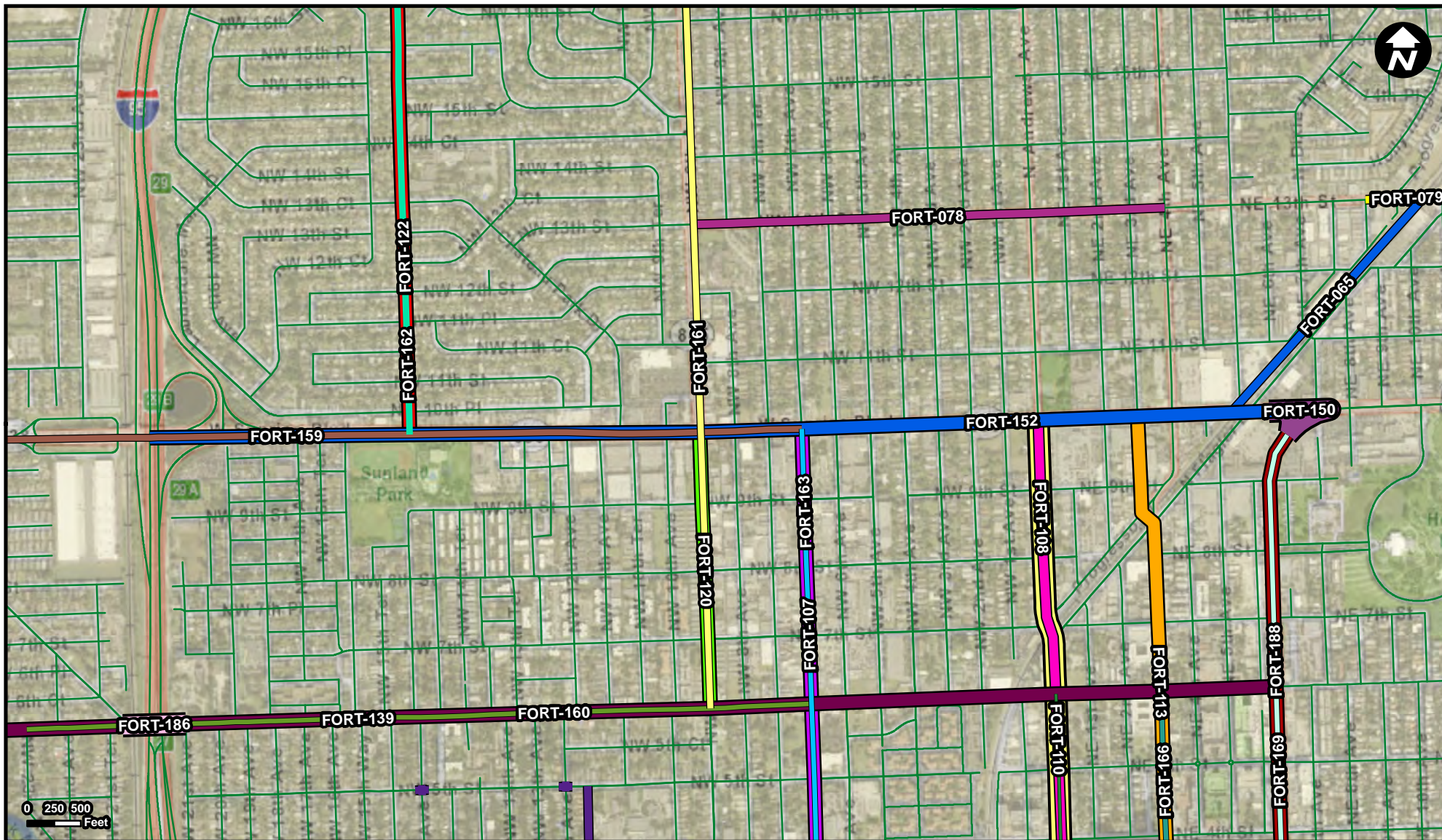
Suggested Work Mix: Bicycle Pedestrian Infrastructure
Primary Work Mix: Bike Lane Sidewalk
Secondary Work Mix:

Project Description & Project Scope GATEWAY TO MIDDLE RIVER BRIDGE
Redesign existing roadway to provide bike lanes.


FROM: Gateway intersection
To: Middle River Bridge

FORT-152

Project Name
Safety Improvements : SUNRISE BLVD



Legend



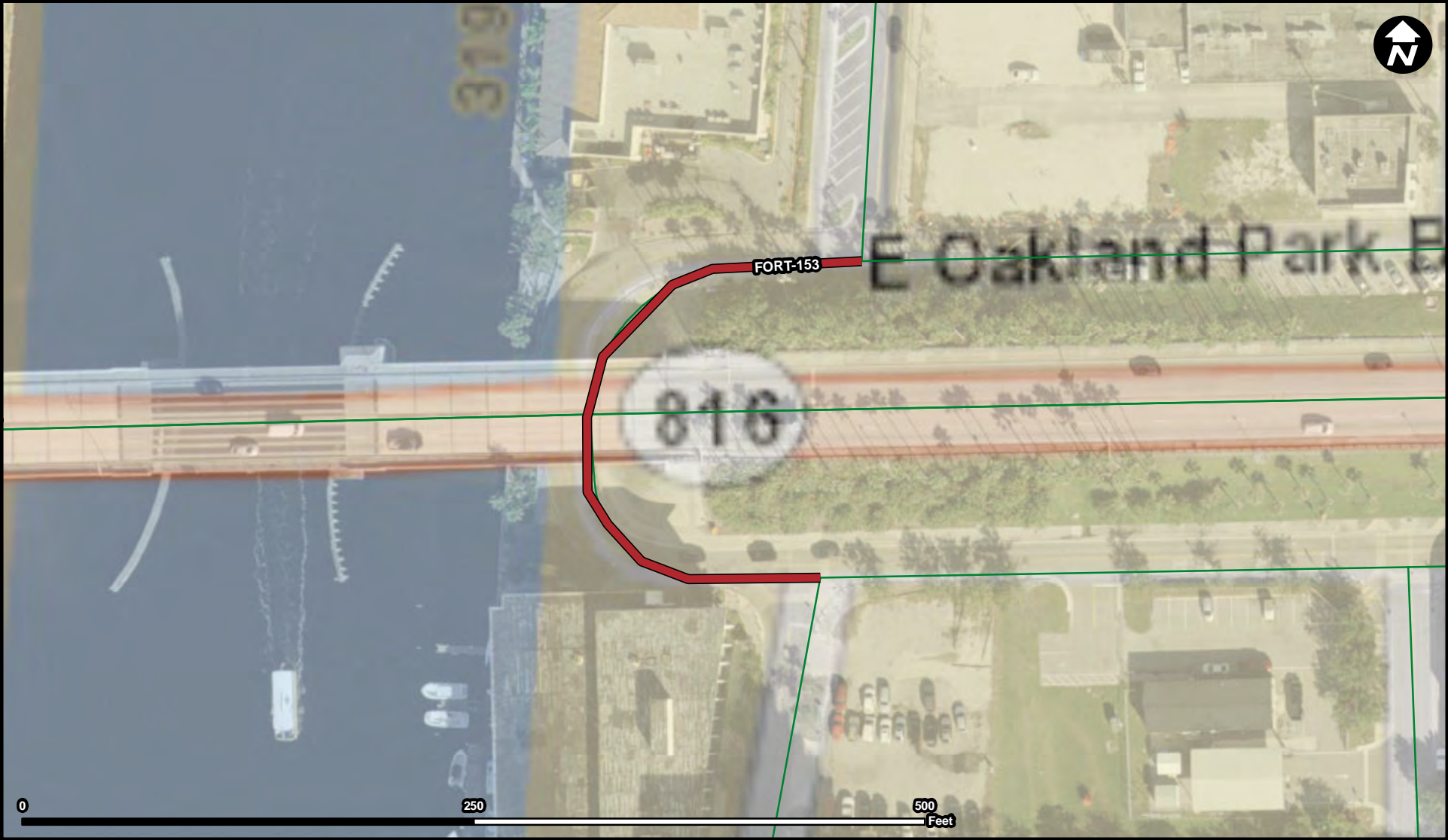
Suggested Work Mix: Bicycle Pedestrian Infrastructure
Primary Work Mix: Safety Project
Secondary Work Mix:

FROM: I95
To: Searstown

Project Description & Project Scope

I95 TO SEARSTOWN

Safety improvements including pedestrian signal beacons triggered by buses stopping, signage reminding drivers they are within a school zone at the NW 15th Ave Signal, additional crosswalk enhancements and other measures.



Legend

- FORT-153
- Municipality
- Unincorporated

Suggested Work Mix: Capacity Increase, Widening
Primary Work Mix: New Road Construction
Secondary Work Mix:





Project Description & Project Scope UNDER INTRACOSTAL BRIDGE

The ring road under the Oakland Park Blvd bridge on the east side experiences regular high tide flooding. This project would complete improvements to address that flooding including potentially raising the seawall and raising the roadway, backflow preve

FROM:
To:



Legend

-  FORT-154
-  FORT-155
-  Municipality
-  Unincorporated

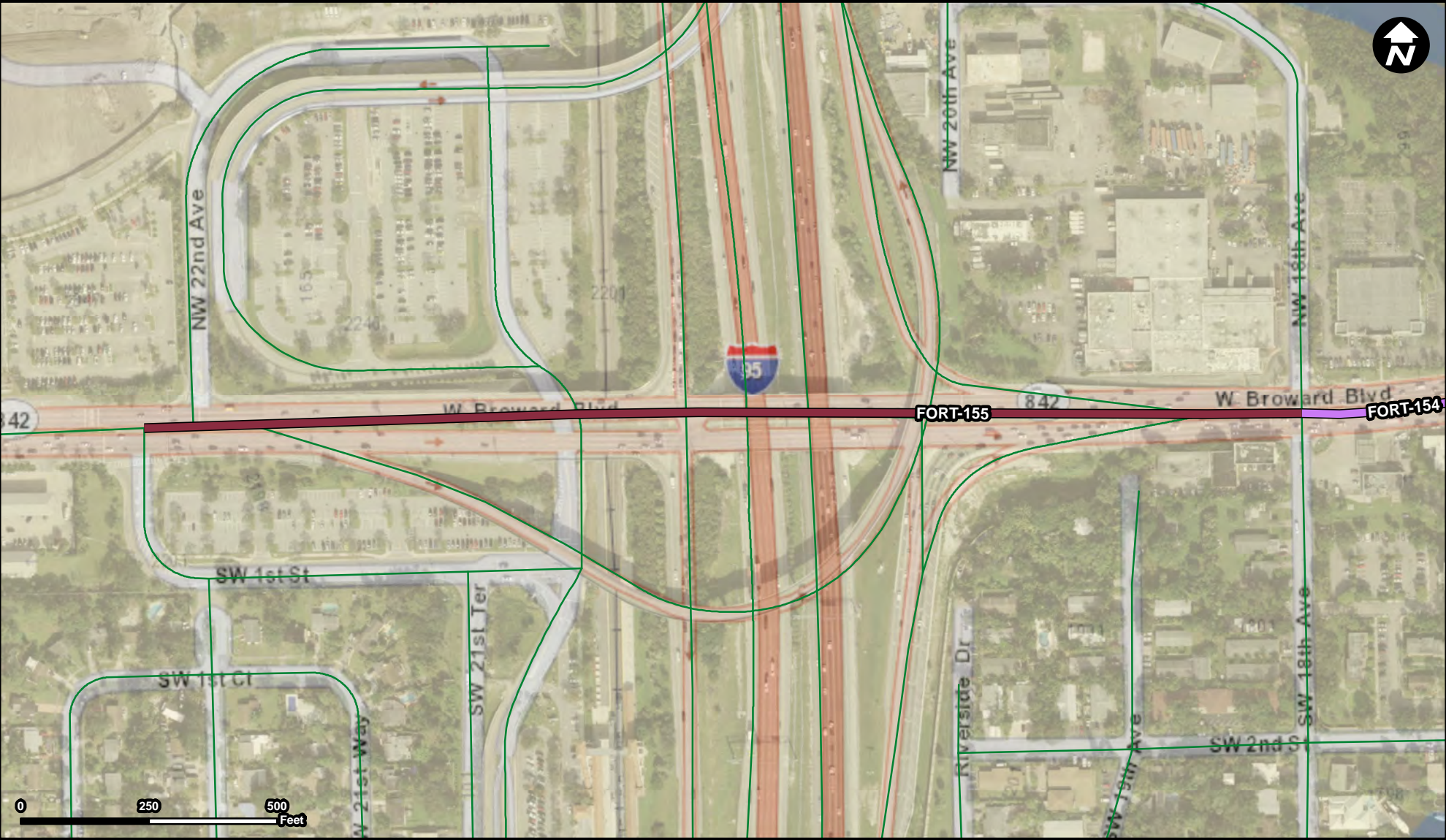
Suggested Work Mix: Bicycle Pedestrian Infrastructure
Primary Work Mix: Bike Path
Secondary Work Mix:

Project Description & Project Scope

NEW RIVER PATH

Develop a trail that connects under the Broward Blvd bridge over the New River using the dedicated space already provided under the new bridge to connect to the park space on the west side of the river consistent with the Broward Blvd Gateway Master Plan

FROM: W 18th Ave
To: W 15th Ave



Legend

- FORT-154
- FORT-155
- Municipality
- Unincorporated

Suggested Work Mix: Bicycle Pedestrian Infrastructure
Primary Work Mix: Safety Project
Secondary Work Mix:

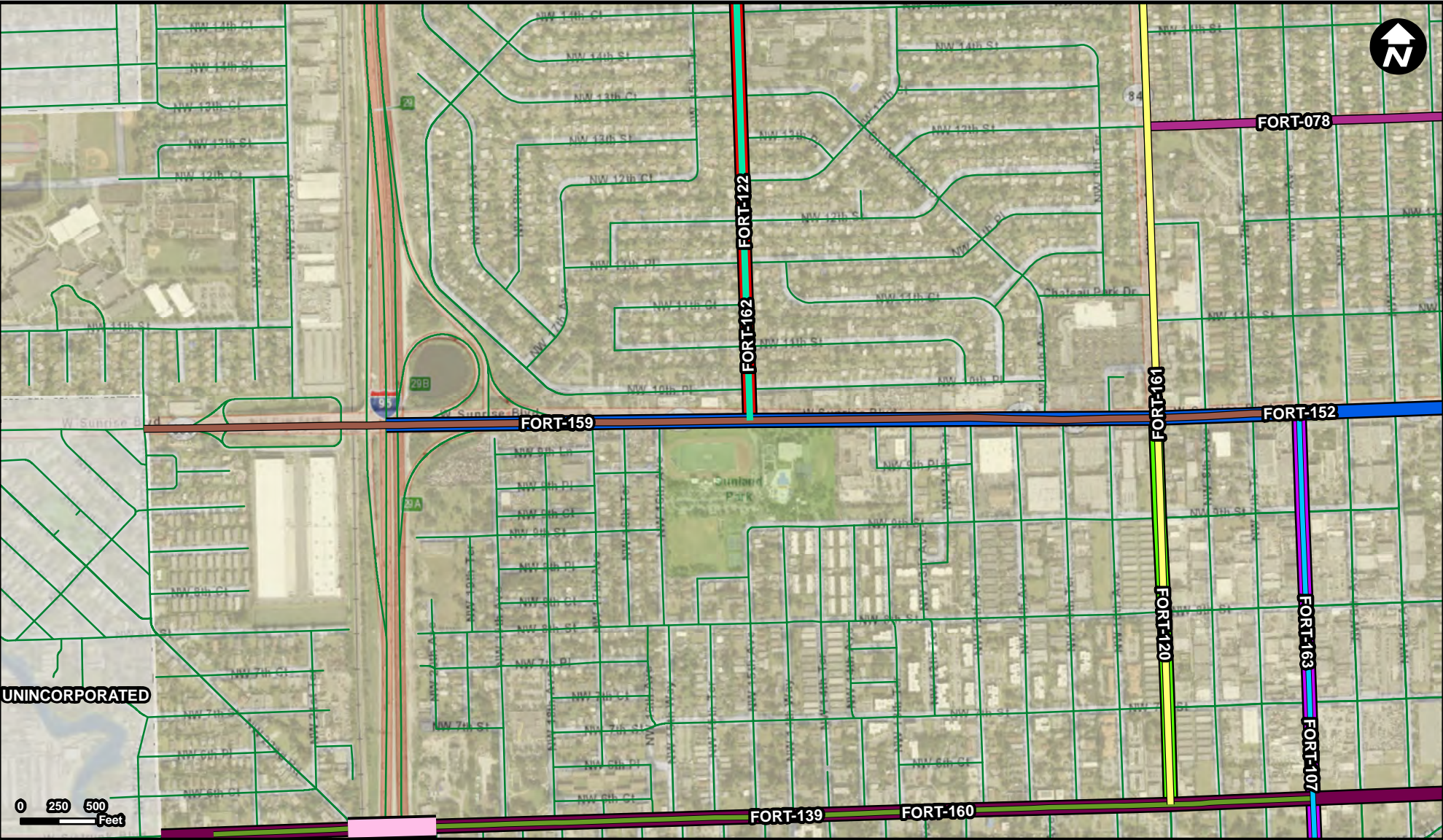
Project Description & Project Scope

BROWARD BLVD INTERCHANGE

Reconstruction of the interchange if not funded by FDOT. The project is also intended to provide decorative enhancements including an upgraded railing, Fort Lauderdale sign and landscaping to the interchange to create more of a sense of place entering F

FROM:
To:

FORT-159



Legend

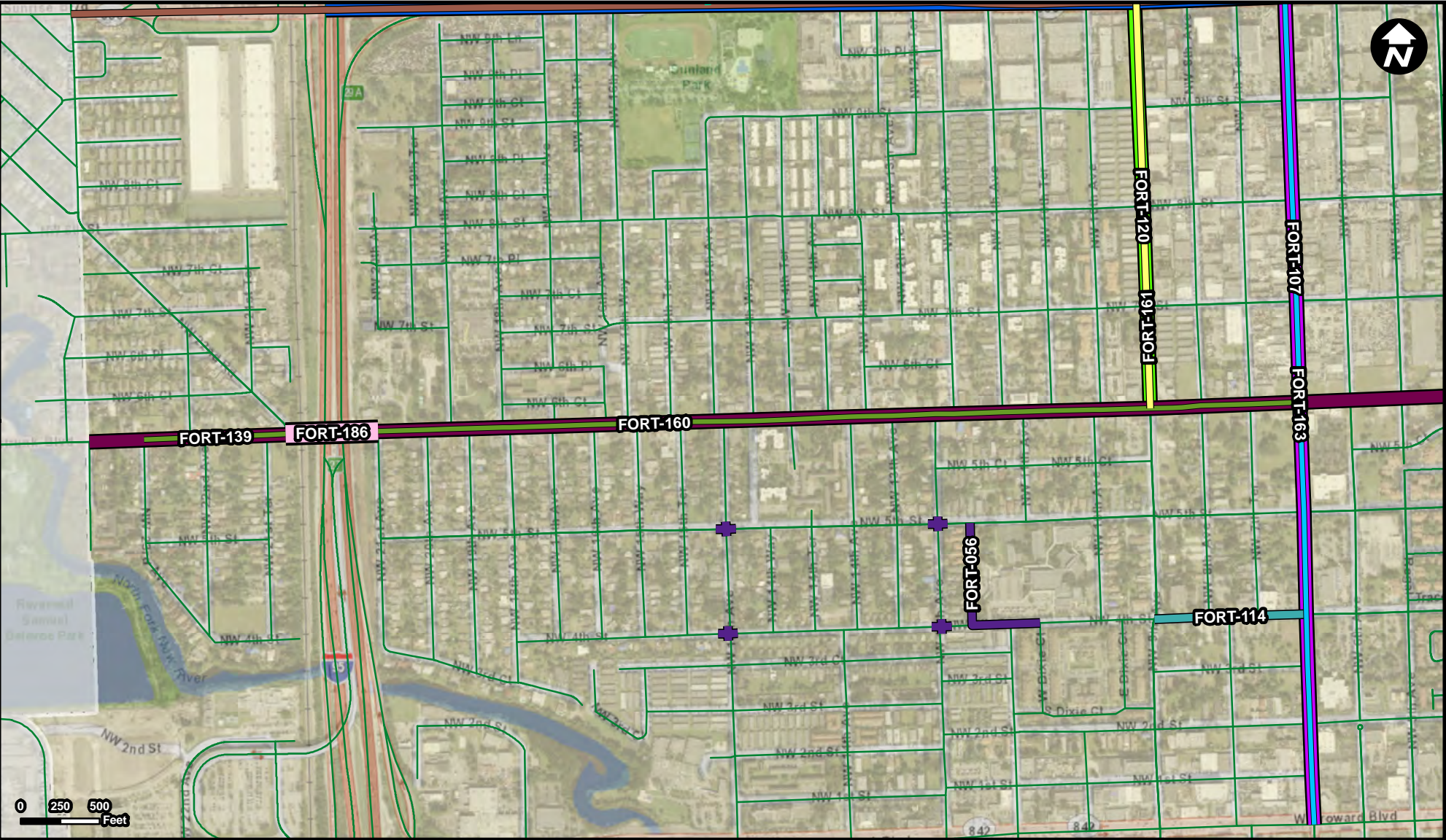
- | | |
|----------------------|----------------------------|
| <div></div> FORT-078 | <div></div> FORT-160 |
| <div></div> FORT-107 | <div></div> FORT-161 |
| <div></div> FORT-120 | <div></div> FORT-162 |
| <div></div> FORT-122 | <div></div> FORT-163 |
| <div></div> FORT-139 | <div></div> FORT-186 |
| <div></div> FORT-152 | <div></div> Municipality |
| <div></div> FORT-159 | <div></div> Unincorporated |

Suggested Work Mix: Lighting
Primary Work Mix: Lighting
Secondary Work Mix: Safety Project

Project Description & Project Scope NW 24TH AVENUE TO NW 7TH AVENUE
Upgrade Street Lighting

FROM: NW 24th Ave
To: NW 7th Ave

FORT-160



Legend

- FORT-056
- FORT-107
- FORT-114
- FORT-120
- FORT-122
- FORT-139
- FORT-152
- FORT-159
- FORT-160
- FORT-161
- FORT-162
- FORT-163
- FORT-186
- Municipality
- Unincorporated

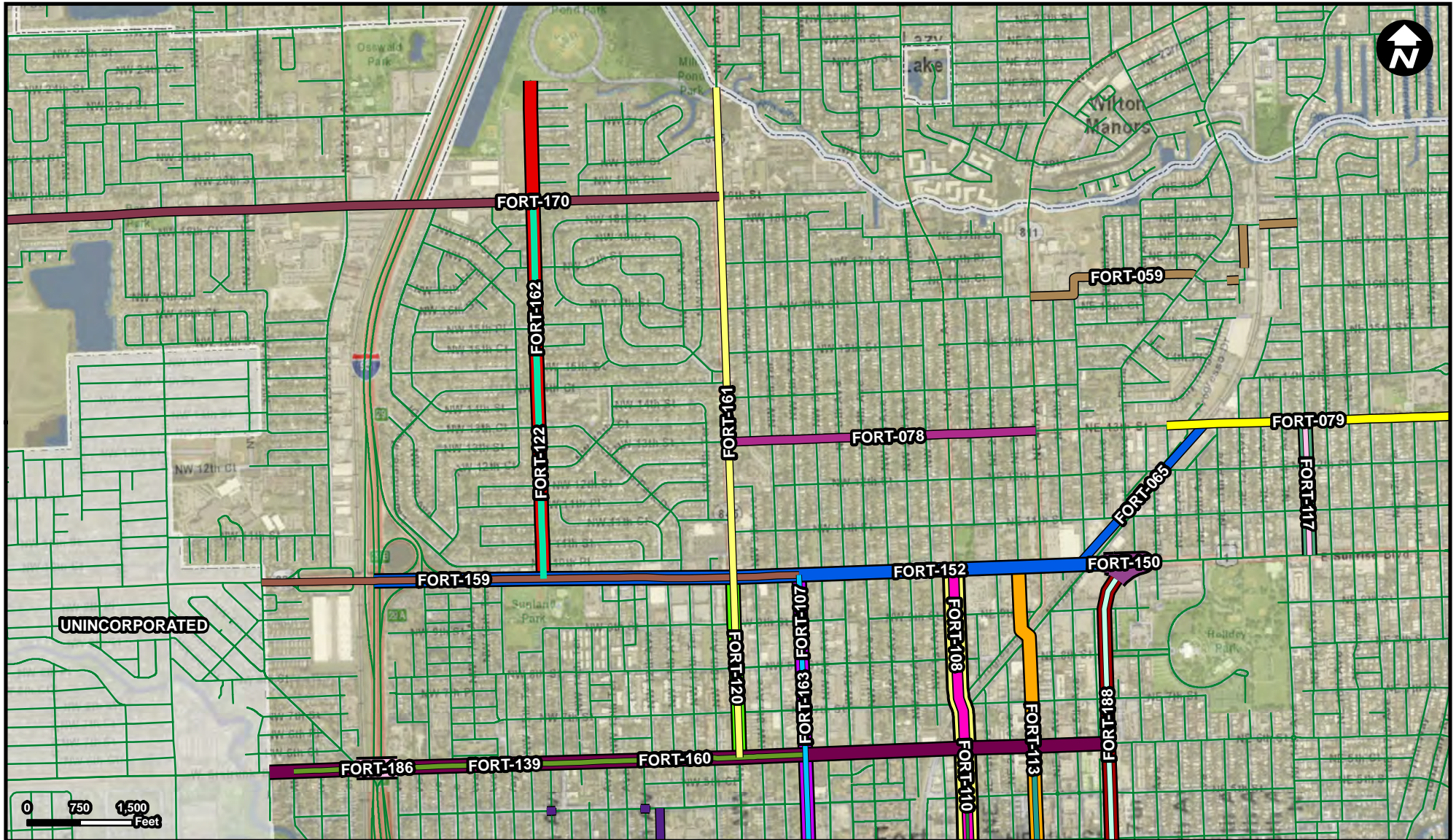
Suggested Work Mix: Landscaping, Hardscape, Signage
Primary Work Mix: Lighting
Secondary Work Mix: Safety Project

Project Description & Project Scope NW 23RD AVENUE TO NW 7TH AVENUE
Upgrade roadway lighting

FROM: NW 23rd Ave
To: NW 7th Ave

FORT-161

Street Lighting : POWERLINE ROAD/NW 9TH AVENUE



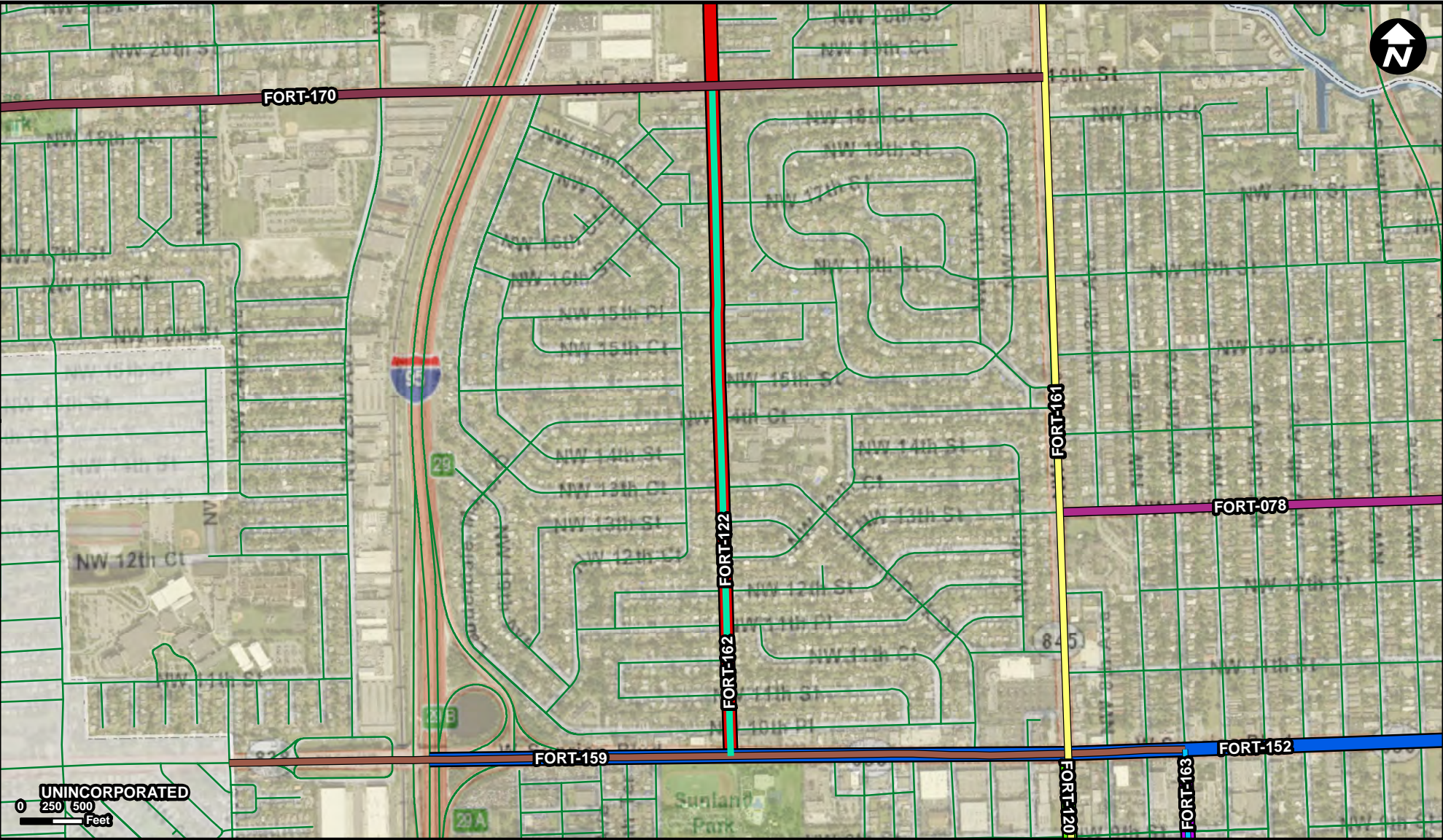
Legend



Suggested Work Mix: Lighting
Primary Work Mix: Lighting
Secondary Work Mix:

Project Description & Project Scope	SISTRUNK BOULEVARD TO MIDDLE RIVER Upgrade street lighting
--	---

FROM: River
To: Sistrunk Blvd



Legend

- FORT-078
- FORT-107
- FORT-120
- FORT-122
- FORT-152
- FORT-159
- FORT-161
- FORT-162
- FORT-163
- FORT-170
- Municipality
- Unincorporated

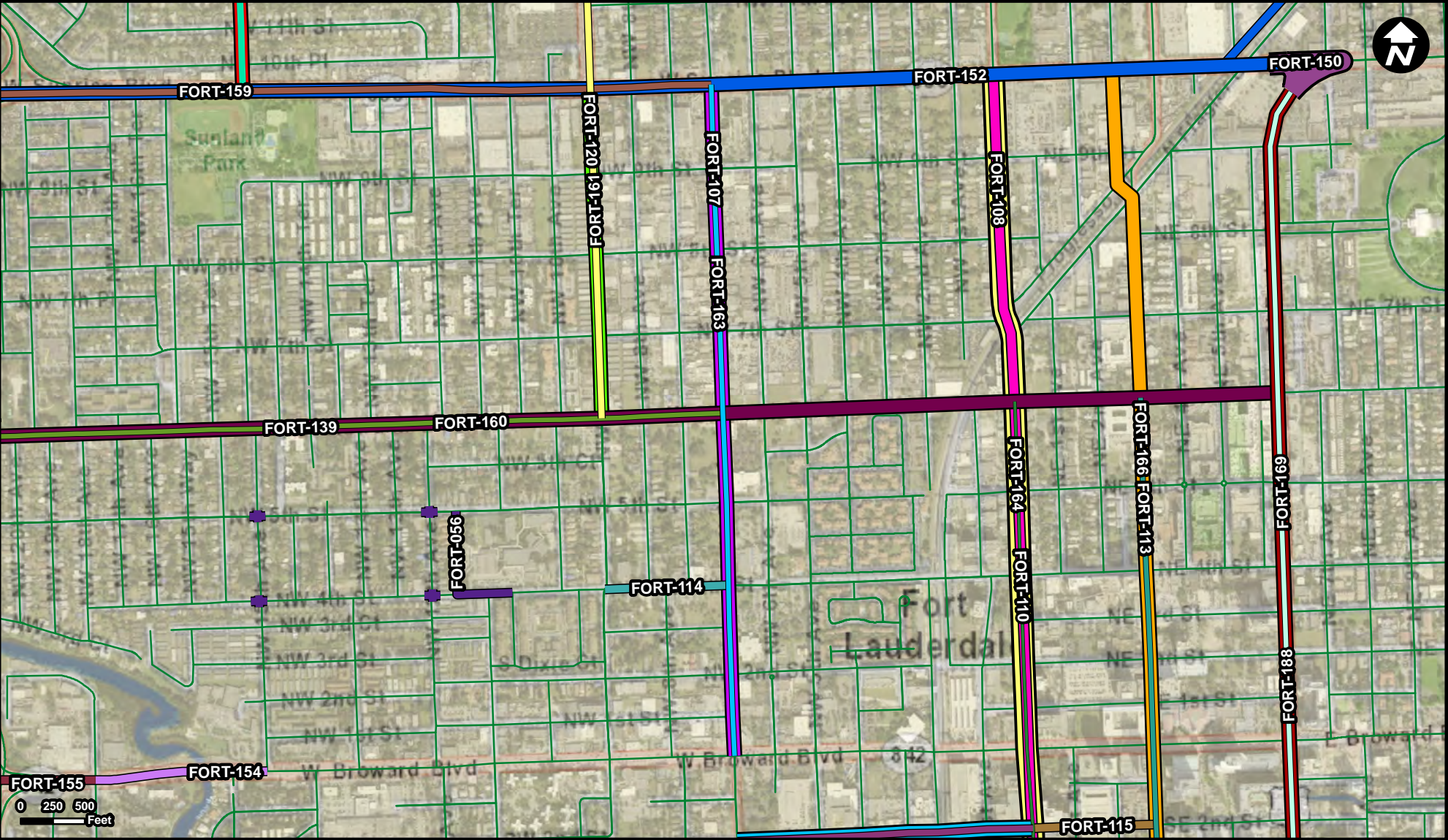
Suggested Work Mix: Bicycle Pedestrian Infrastructure
Primary Work Mix: Bike Lane Sidewalk
Secondary Work Mix: Safety Project

Project Description & Project Scope SUNRISE BOULEVARD TO NW 19TH STREET

Proving a multiuse path on one side of the street, crosswalks, lighting, traffic calming, and landscaping to improve safety and connectivity for all users.

FROM: Sunrise Blvd
To: Mills Pond Park

FORT-163



Legend

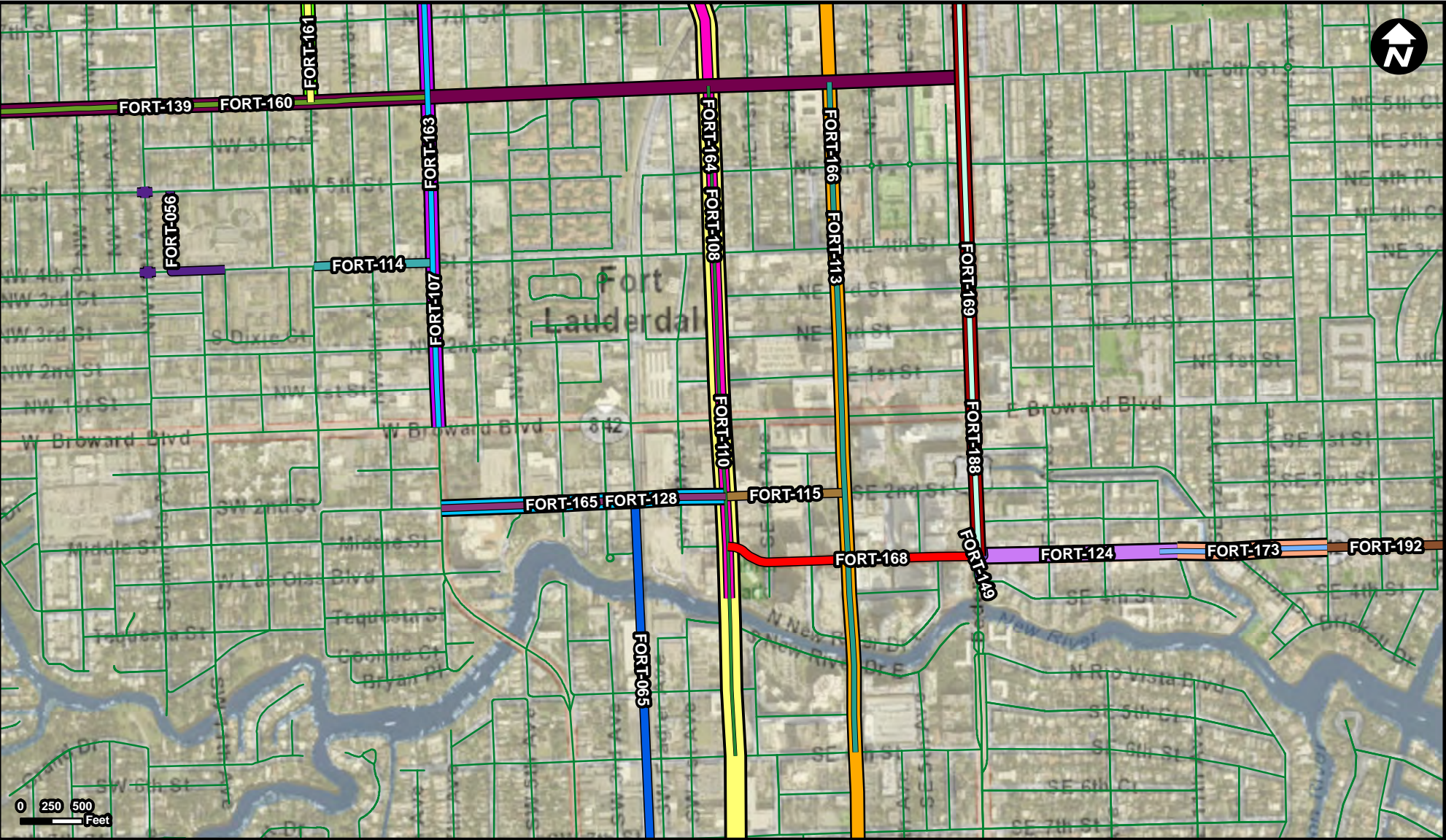
	FORT-056		FORT-115		FORT-154		FORT-164
	FORT-065		FORT-120		FORT-155		FORT-165
	FORT-107		FORT-122		FORT-159		FORT-166
	FORT-108		FORT-128		FORT-160		FORT-169
	FORT-110		FORT-139		FORT-161		FORT-188
	FORT-113		FORT-150		FORT-162		Municipality
	FORT-114		FORT-152		FORT-163		Unincorporated

Suggested Work Mix: Landscaping, Hardscape, Signage
Primary Work Mix: Lighting
Secondary Work Mix: Safety Project

Project Description & Project Scope BROWARD BOULEVARD TO SUNRISE BOULEVARD
Upgrade street lighting

FROM: Broward Blvd
To: Sunrise Blvd

FORT-164



Legend

FORT-030	FORT-114	FORT-149	FORT-168
FORT-056	FORT-115	FORT-160	FORT-169
FORT-065	FORT-120	FORT-161	FORT-173
FORT-107	FORT-123	FORT-163	FORT-188
FORT-108	FORT-124	FORT-164	FORT-192
FORT-110	FORT-128	FORT-165	Municipality
FORT-113	FORT-139	FORT-166	Unincorporated

Suggested Work Mix: Landscaping, Hardscape, Signage
Primary Work Mix: Lighting
Secondary Work Mix: Safety Project

Project Description & Project Scope
SE 6TH STREET TO NE 6TH STREET
Upgrade street lighting

FROM: SE 6th St
To: NE 6th St



Legend

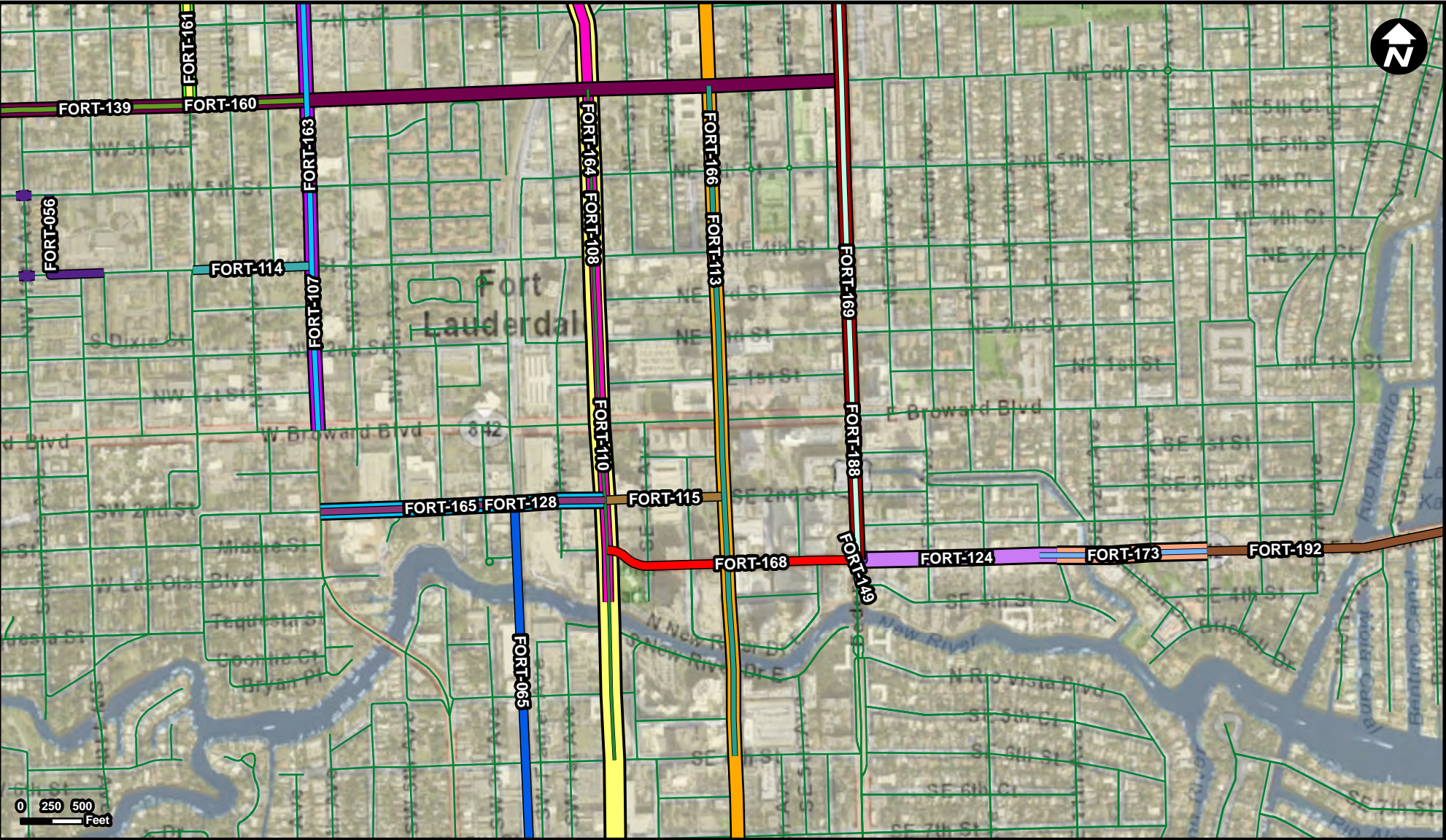
- FORT-065
- FORT-164
- FORT-107
- FORT-165
- FORT-108
- FORT-168
- FORT-110
- Municipality
- FORT-115
- Unincorporated
- FORT-128
- FORT-163

Suggested Work Mix: Landscaping, Hardscape, Signage
Primary Work Mix: Lighting
Secondary Work Mix: Safety Project

Project Description & Project Scope SW 7TH AVENUE TO ANDREWS AVENUE
Upgrade street lighting

FROM: SW 7th Avenue
To: Andrews Avenue

FORT-166



Legend

FORT-030	FORT-114	FORT-149	FORT-168
FORT-056	FORT-115	FORT-160	FORT-169
FORT-065	FORT-120	FORT-161	FORT-173
FORT-107	FORT-123	FORT-163	FORT-188
FORT-108	FORT-124	FORT-164	FORT-192
FORT-110	FORT-128	FORT-165	Municipality
FORT-113	FORT-139	FORT-166	Unincorporated

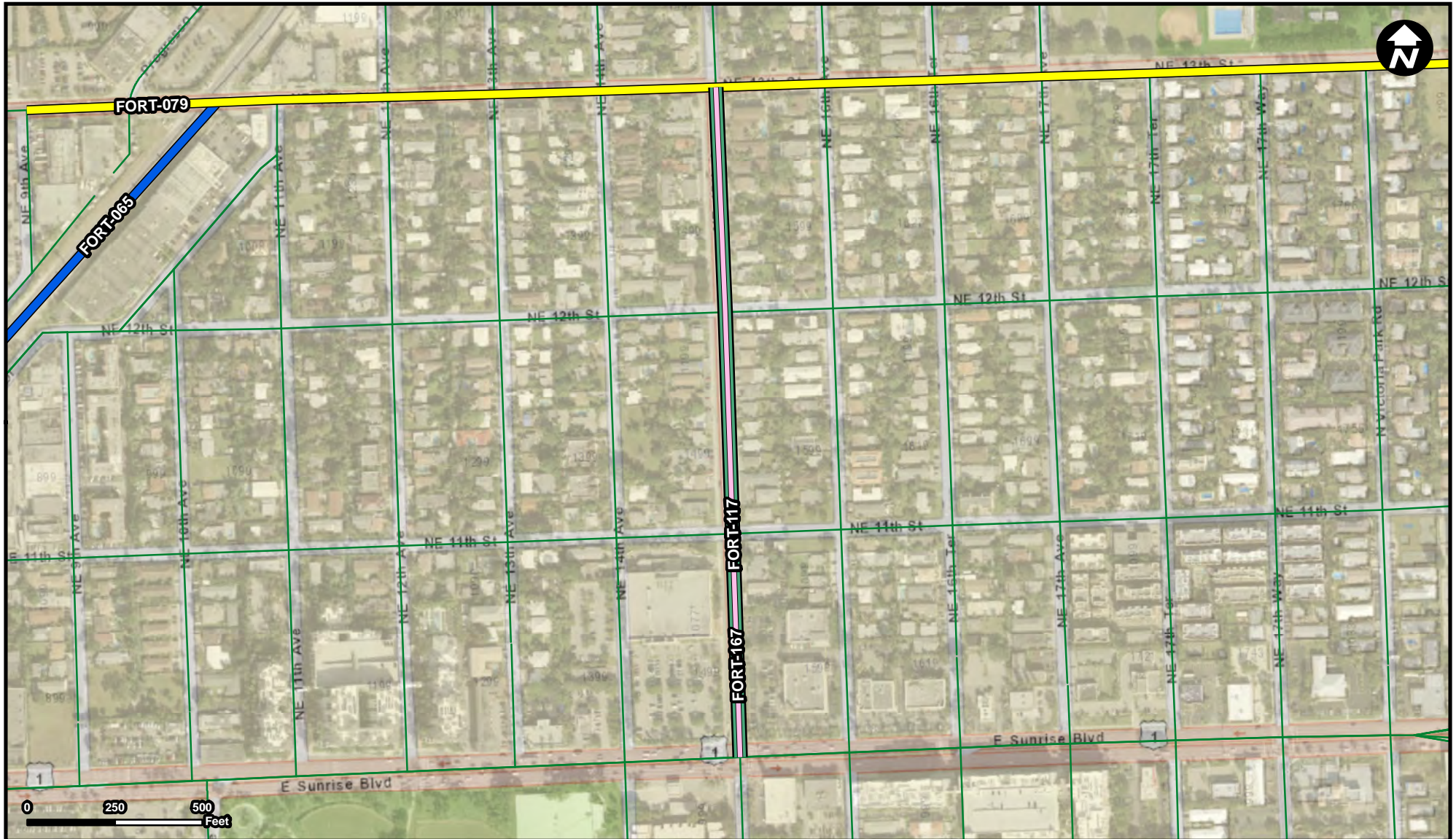
Suggested Work Mix: Landscaping, Hardscape, Signage
Primary Work Mix: Safety Project
Secondary Work Mix:

Project Description & Project Scope







FROM: SE 6th St
To: Sistrunk Blvd
SE 6TH STREET TO SISTRUNK BOULEVARD
Development of the recommendations that comes from the one-way pair study.

FORT-167

Project Name
Street Lighting : NE 15TH AVENUE



Legend

-  FORT-065
 FORT-079
 FORT-117
 FORT-167
 Municipality
 Unincorporated

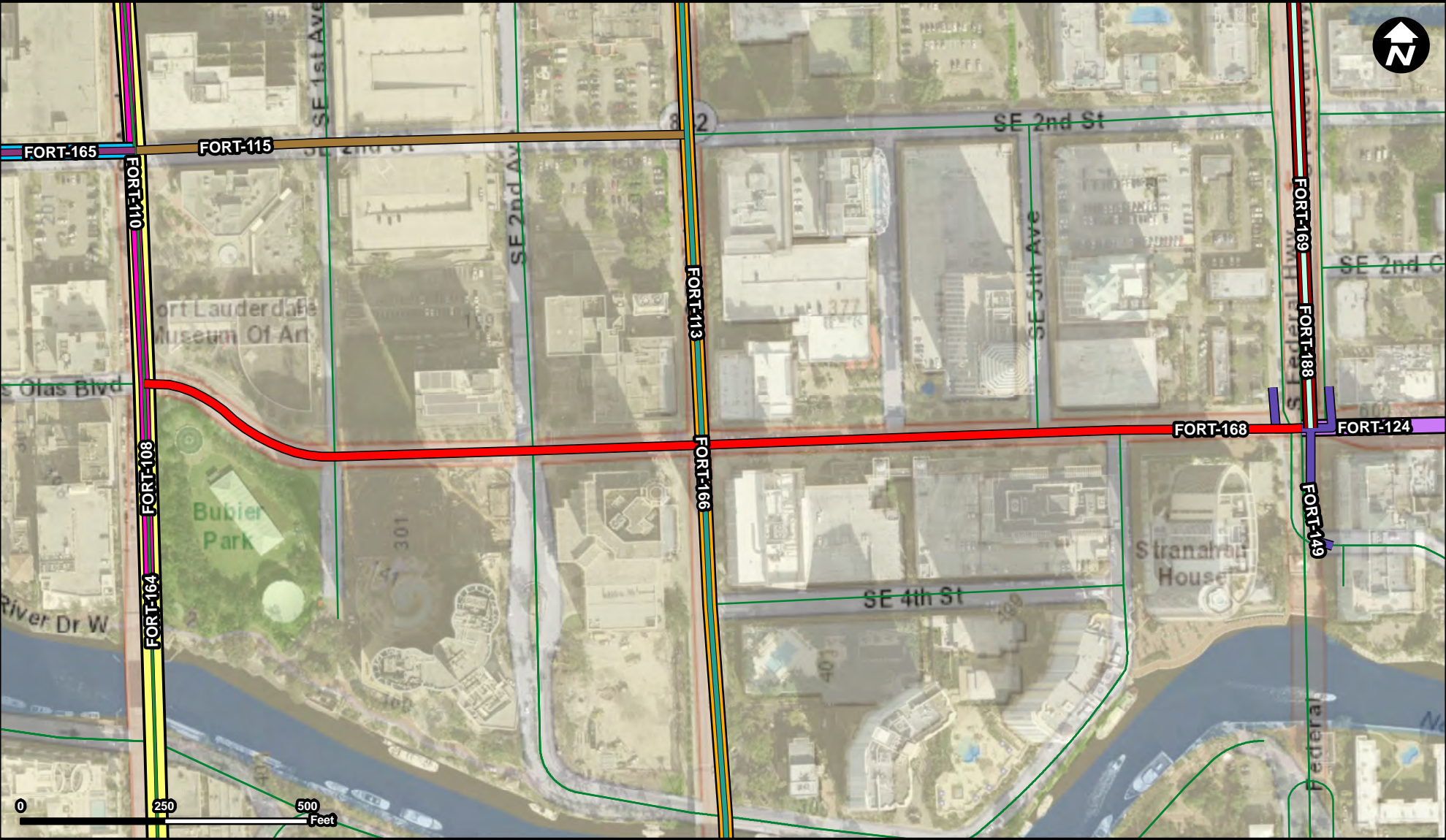
Suggested Work Mix: Bicycle Pedestrian Infrastructure
Primary Work Mix: Safety Project
Secondary Work Mix: Bike Lane Sidewalk

FROM: Sunrise Blvd
To: NE 13th St







Project Description & Project Scope	SUNRISE BOULEVARD TO NE 13TH STREET Roadway reconfiguration including a lane elimin
--	--

Roadway reconfiguration including a lane elimination, addition of bike lanes, landscaped median, crosswalks, and traffic circle at NE 11th Street

FORT-168



Legend

- | | | |
|---|--|--|
|  FORT-108 |  FORT-164 |  Unincorporated |
|  FORT-110 |  FORT-165 | |
|  FORT-113 |  FORT-166 | |
|  FORT-115 |  FORT-168 | |
|  FORT-124 |  FORT-169 | |
|  FORT-128 |  FORT-188 | |
|  FORT-149 |  Municipality | |

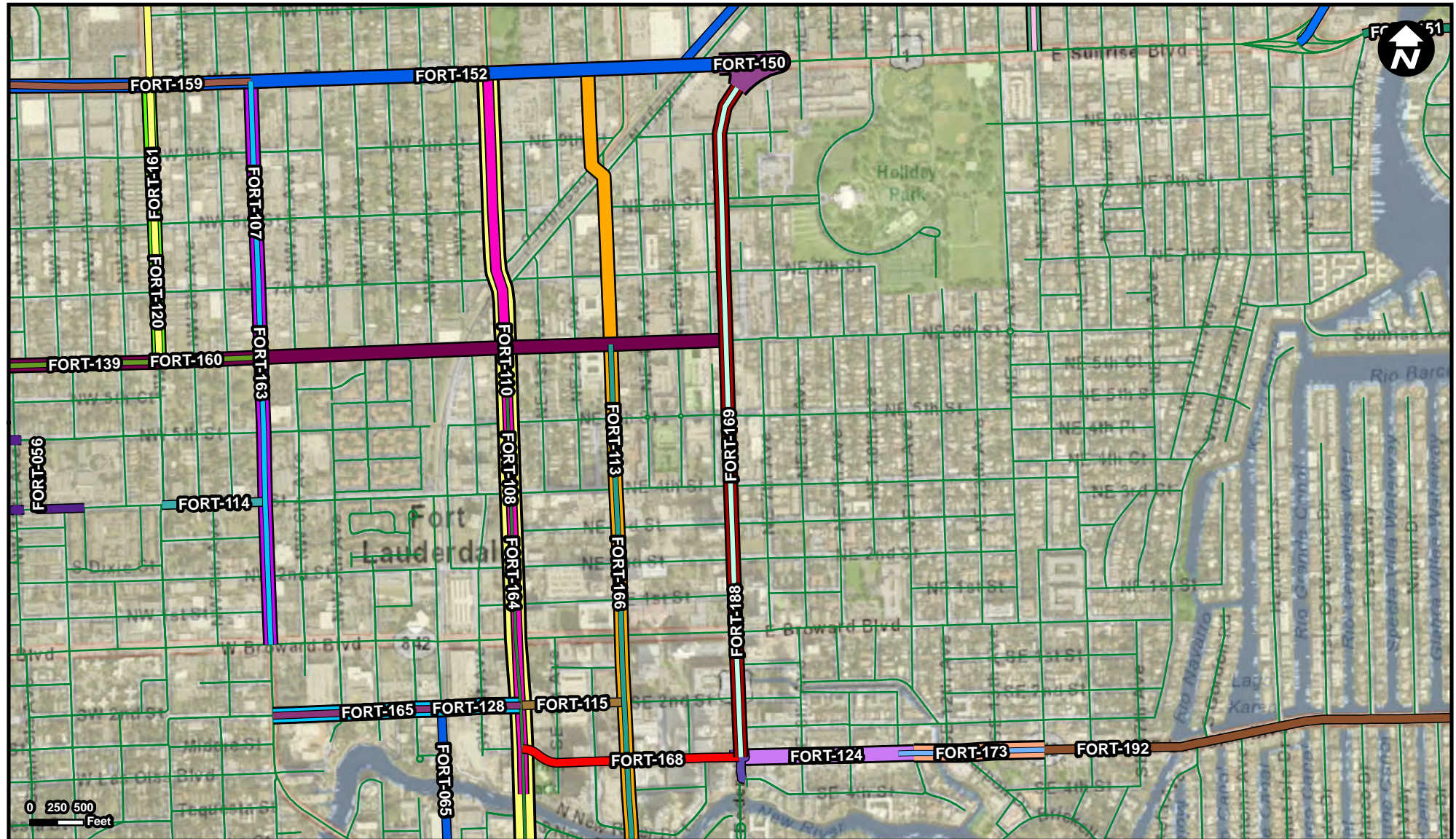
Suggested Work Mix: Landscaping, Hardscape, Signage
Primary Work Mix: Lighting
Secondary Work Mix: Safety Project

Project Description & Project Scope ANDREWS AVENUE TO SE 15TH AVENUE
Upgrade of street lighting

FROM: Andrews Ave
To: US1/Tunnel Top

FORT-169

Project Name
Street Lighting : US1/FEDERAL HIGHWAY



Legend

FORT-056	FORT-115	FORT-149	FORT-163	FORT-173
FORT-065	FORT-117	FORT-150	FORT-164	FORT-188
FORT-107	FORT-120	FORT-151	FORT-165	FORT-189
FORT-108	FORT-123	FORT-152	FORT-166	FORT-192
FORT-110	FORT-124	FORT-159	FORT-167	Municipality
FORT-113	FORT-128	FORT-160	FORT-168	Unincorporated
FORT-114	FORT-139	FORT-161	FORT-169	

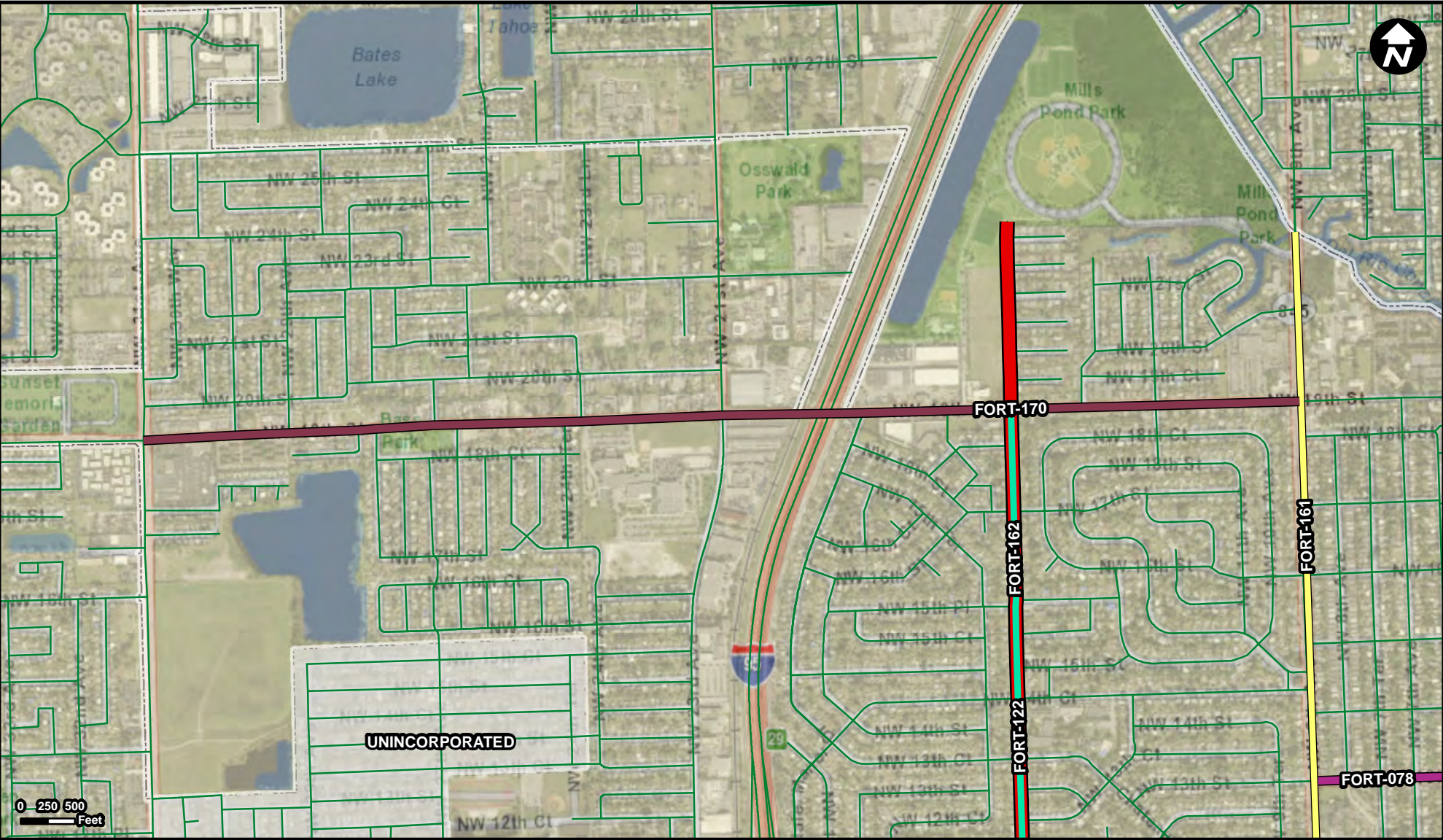
Suggested Work Mix: Lighting
Primary Work Mix: Lighting
Secondary Work Mix:

Project Description & Project Scope

FROM: Tunnel
To: Searstown

TUNNEL TO SEARSTOWN/SUNRISE BOULEVARD
Upgrade street lighting

FORT-170



Legend

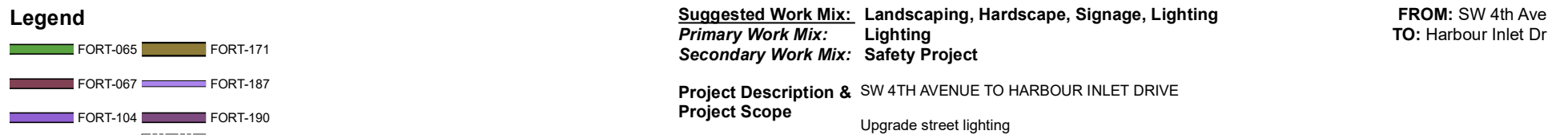
- FORT-078
- FORT-122
- FORT-161
- FORT-162
- FORT-170
- Municipality
- Unincorporated

Suggested Work Mix: Landscaping, Hardscape, Signage
Primary Work Mix:
Secondary Work Mix:

Project Description & Project Scope NW 31ST AVENUE TO POWERLINE ROAD
Upgrade street lighting

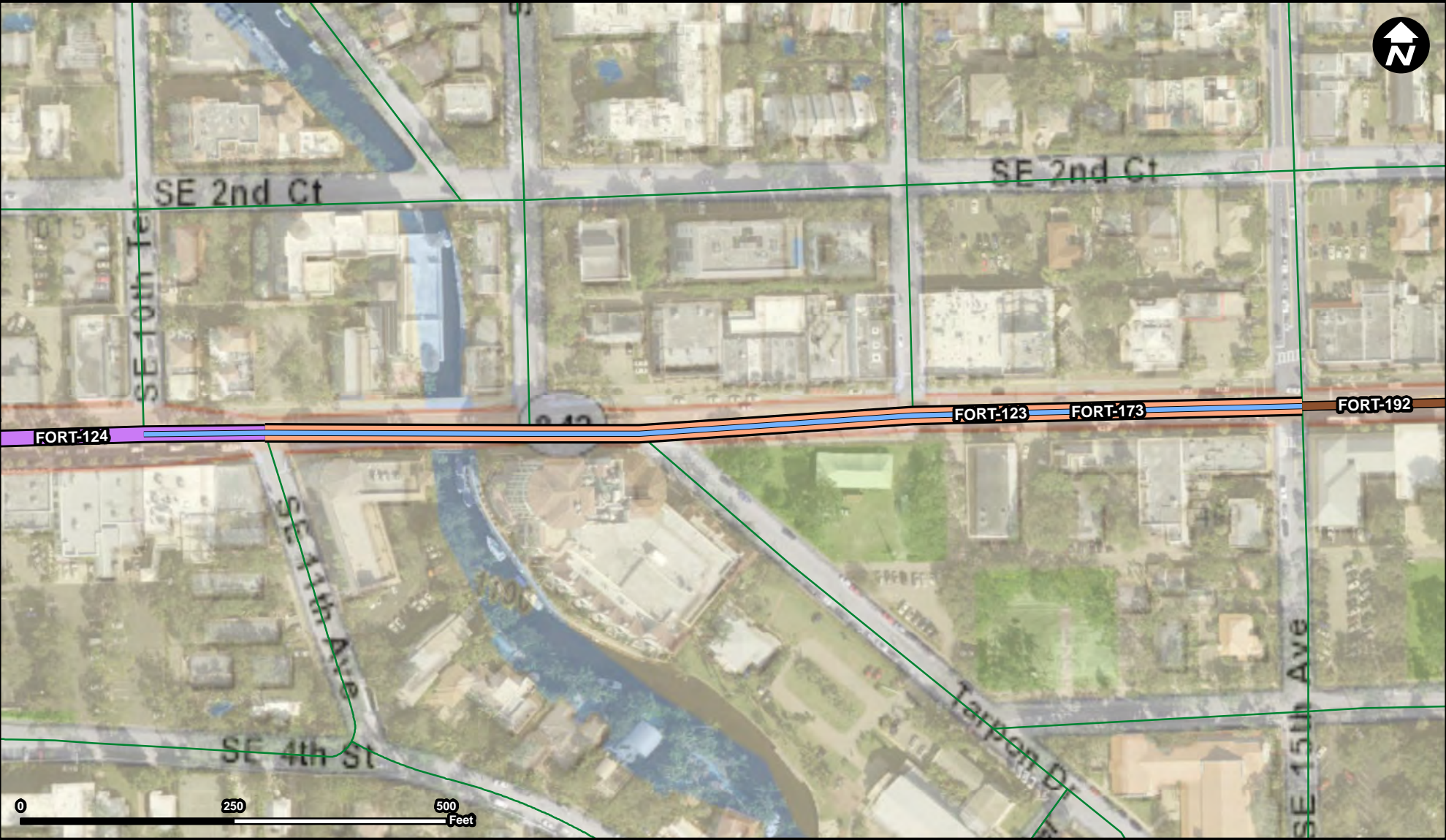
FROM:
To:

Project Name
Street Lighting : SE 17TH STREET



FROM: SW 4th Ave
TO: Harbour Inlet Dr

Project Description & Project Scope	SW 4TH AVENUE TO HARBOUR INLET DRIVE Upgrade street lighting
--	---



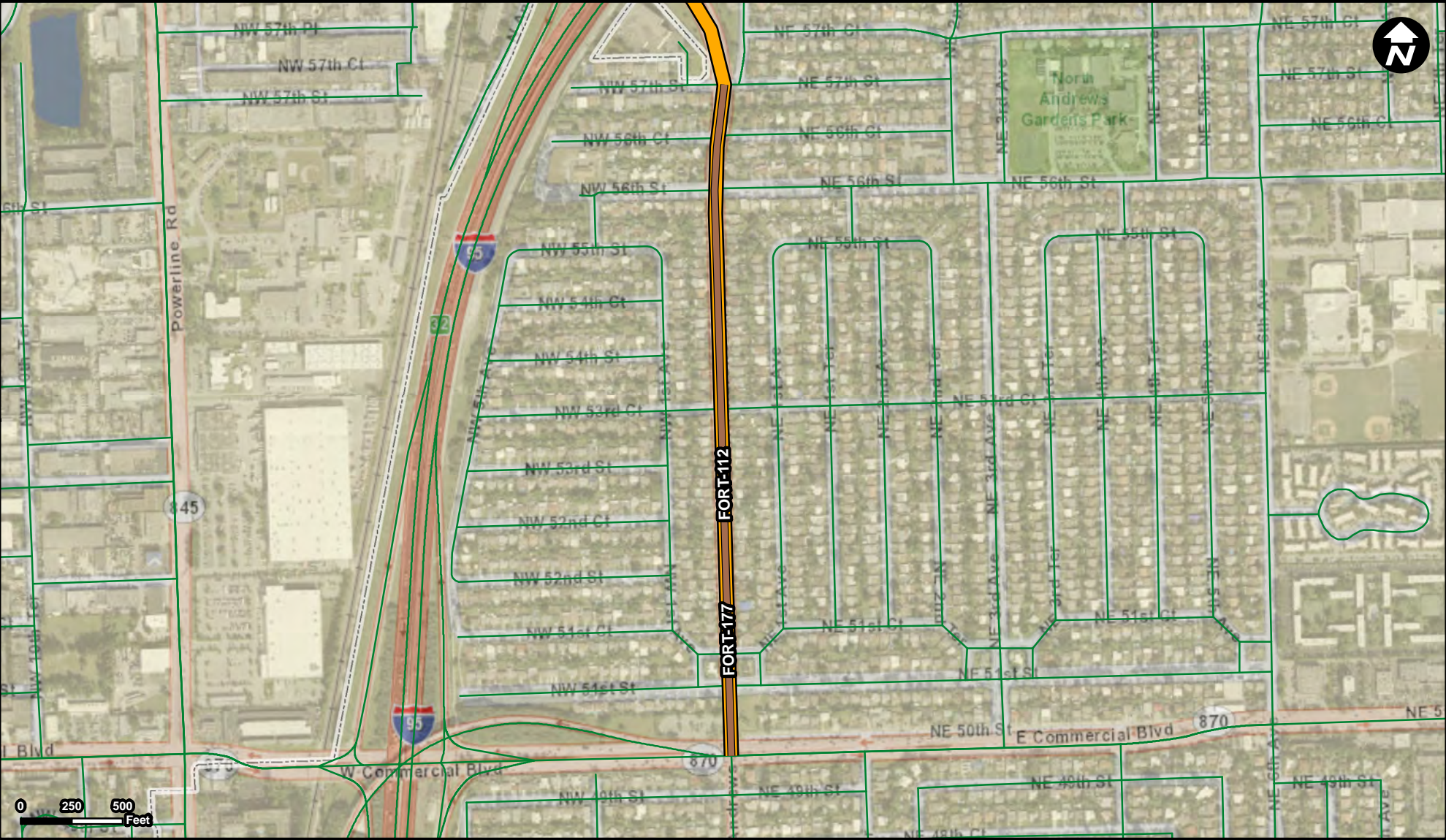
Legend

- FORT-123
- FORT-124
- FORT-173
- FORT-192
- Municipality
- Unincorporated

Suggested Work Mix: Landscaping, Hardscape, Signage
Primary Work Mix: Lighting
Secondary Work Mix: Safety Project
Project Description & Project Scope SE 10TH AVE TO SE 15TH AVE
Upgrade street lighting

FROM: SE 10th Ave
To: SE 15th Ave

FORT-177



Legend

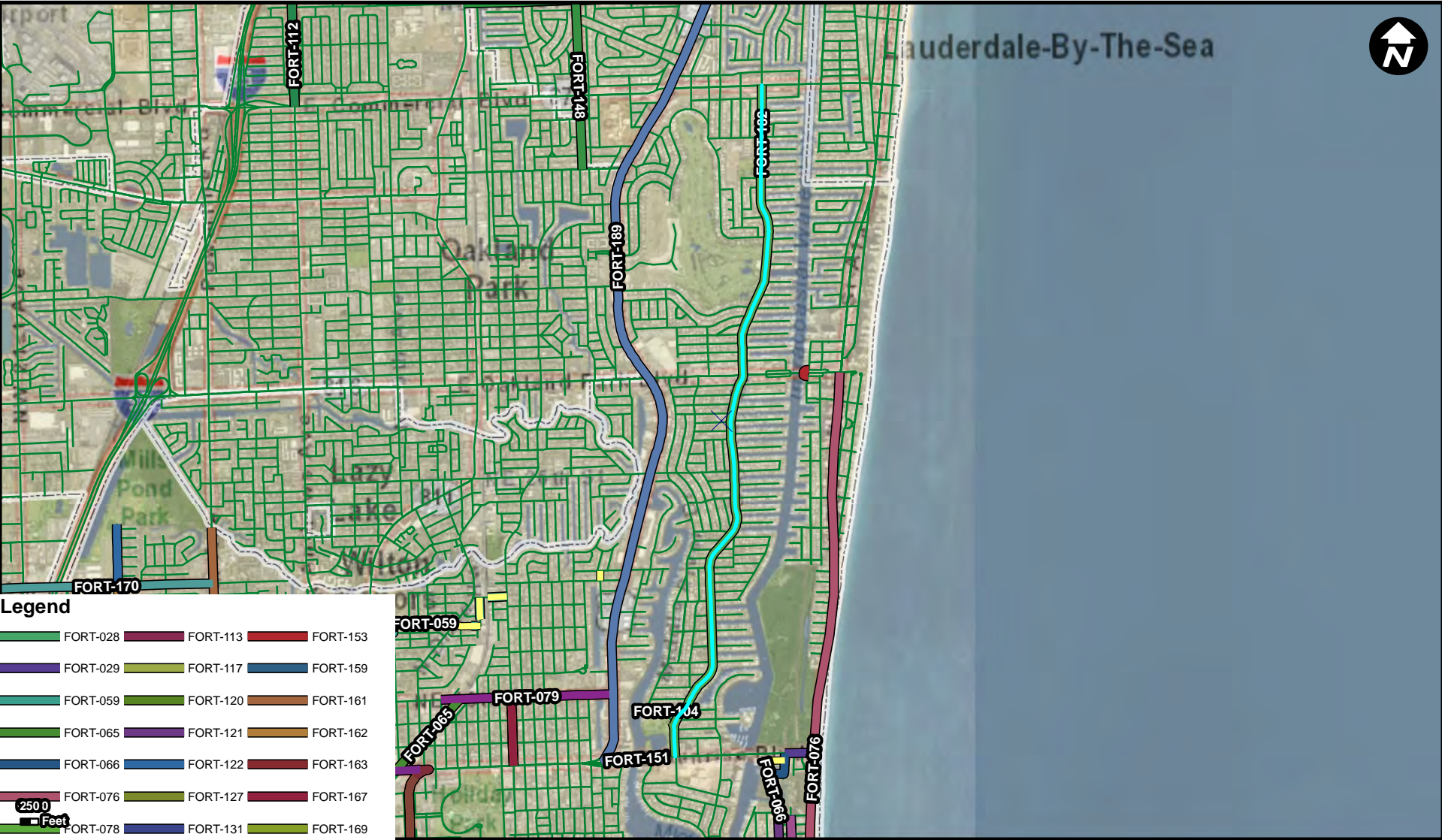
- FORT-112
- FORT-177
- Municipality
- Unincorporated

Suggested Work Mix: Lighting
Primary Work Mix:
Secondary Work Mix:

Project Description & Project Scope NE 57TH ST TO NW 60TH ST
Upgrade street lighting

FROM:
To:

FORT-182

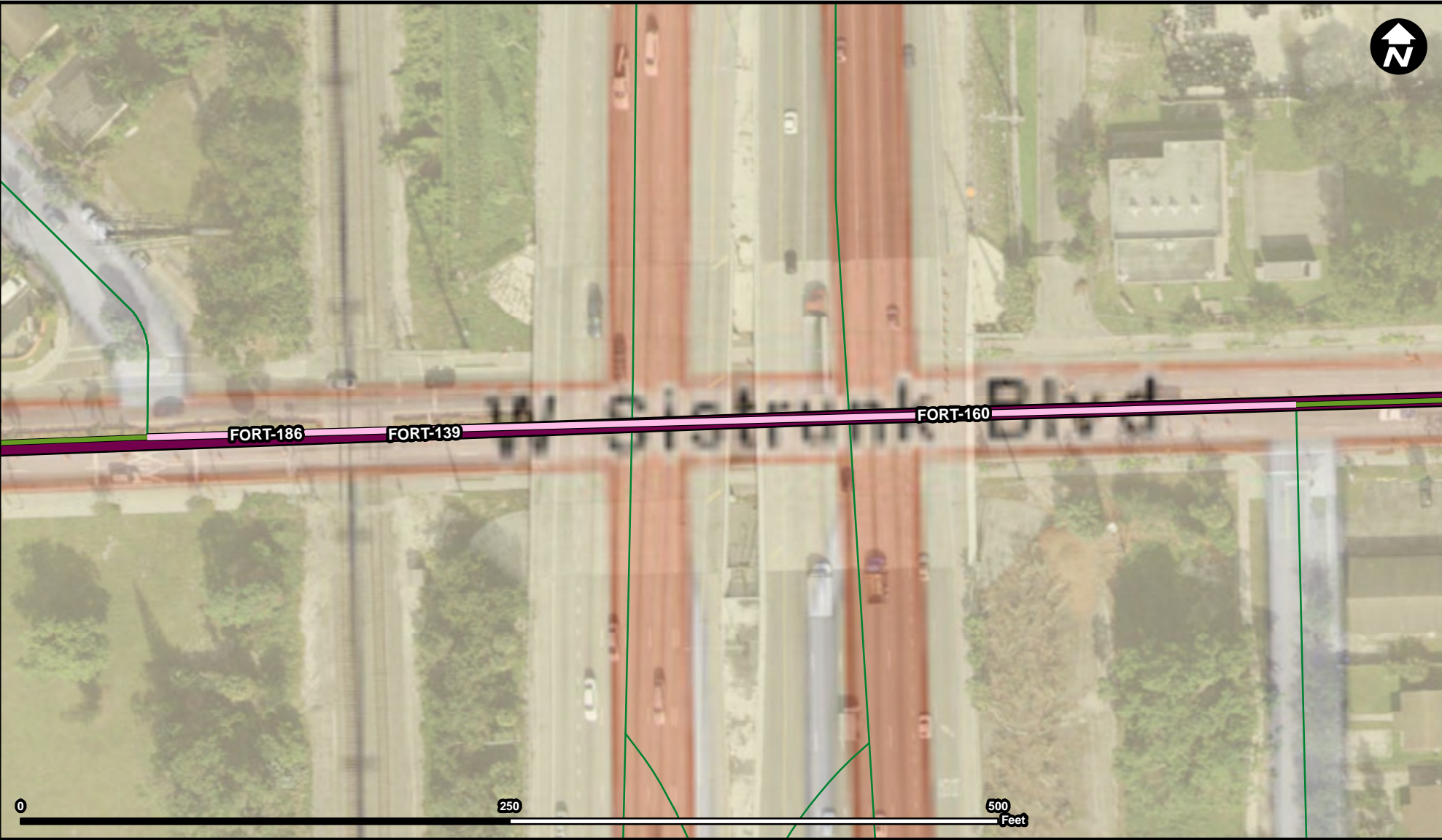


Suggested Work Mix: Bicycle Pedestrian Infrastructure
Primary Work Mix: Safety Project
Secondary Work Mix: Bike Lane Sidewalk






FROM: Sunrise Blvd
To: Commercial Blvd

Project Description & Project Scope

SUNRISE BLVD TO COMMERCIAL BLVD
Traffic calming and pedestrian connectivity along Bayview Drive to be leveraged with the existing CSLIP project as the match.



Legend

-  FORT-139
-  FORT-160
-  FORT-186
-  Municipality
-  Unincorporated

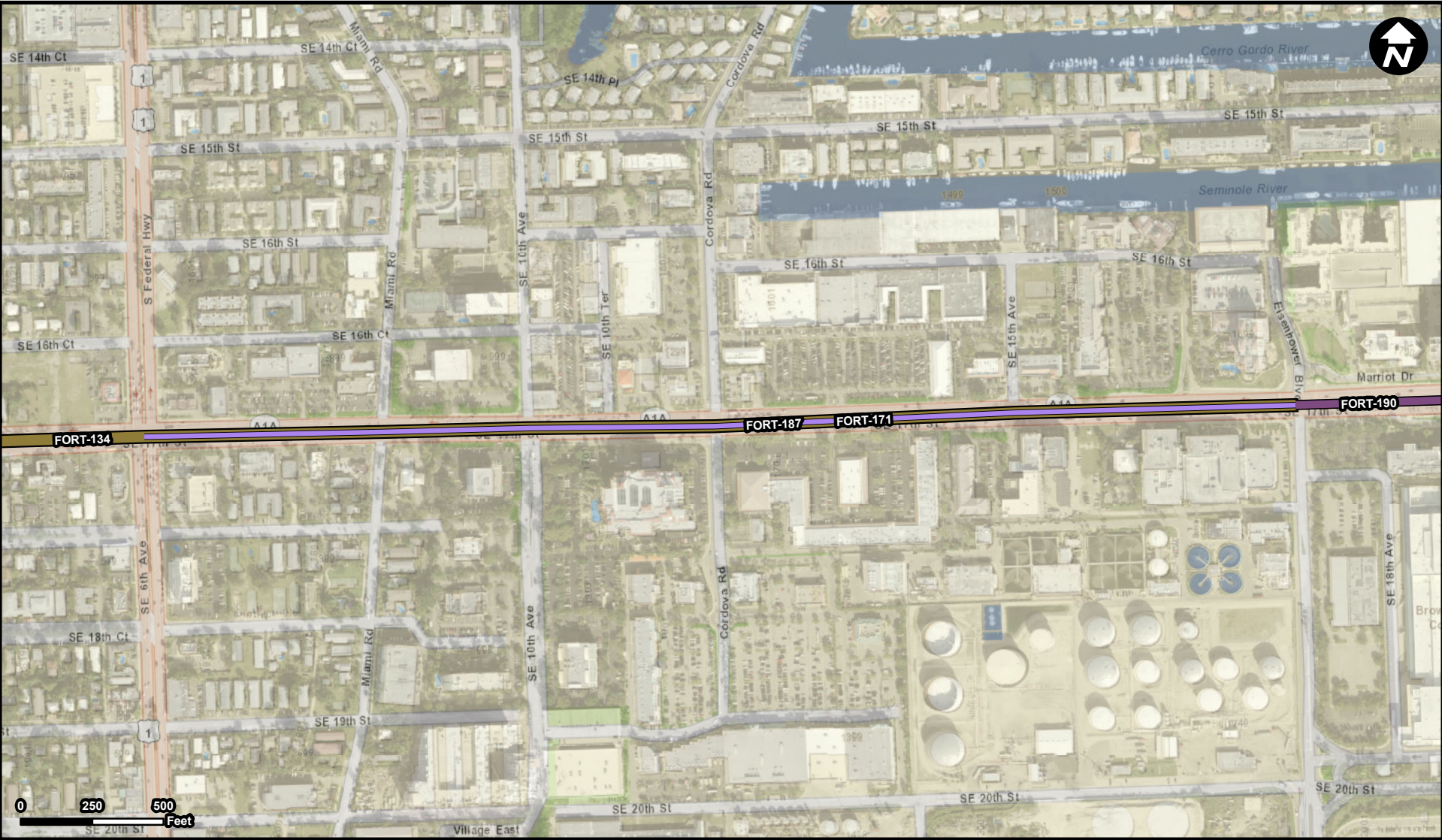
Suggested Work Mix: Capacity Increase, Widening
Primary Work Mix: Interchange
Secondary Work Mix:

Project Description & Project Scope @SISTRUNK BLVD
New interchange on I95 at Sistrunk Blvd.

FROM:
To:

FORT-187

Project Name
Roadway Improvements : SE 17TH ST



Legend

FORT-134

FORT-171

FORT-187

FORT-190

Municipality

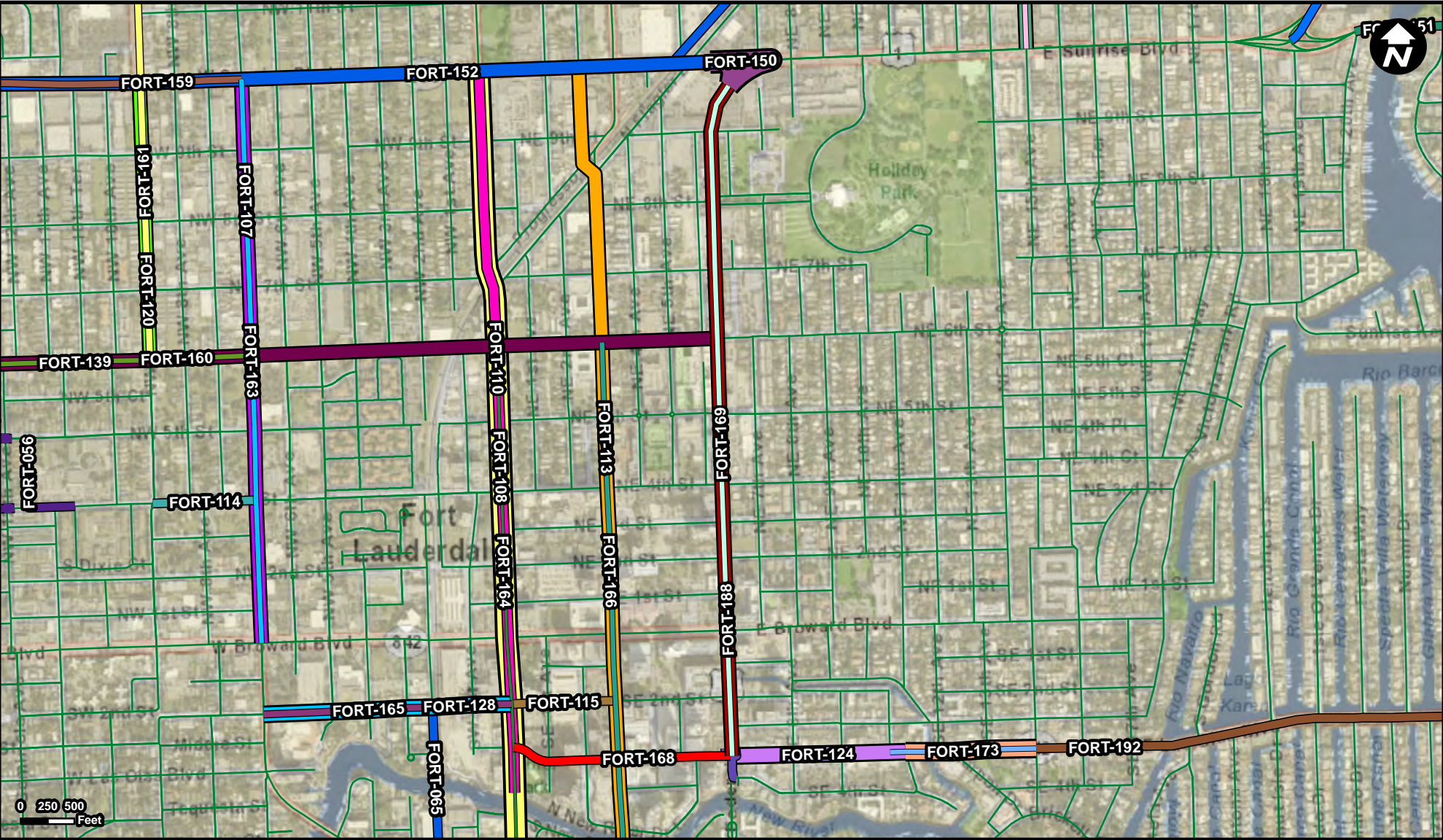
Unincorporated

Suggested Work Mix: Bicycle Pedestrian Infrastructure
Primary Work Mix: Bike Path
Secondary Work Mix:

Project Description & Project Scope

ICW TO US 1
Development of a shared use path on the south side of the roadway

FROM: US1
TO: ICW



Legend

FORT-056	FORT-115	FORT-149	FORT-163	FORT-173
FORT-065	FORT-117	FORT-150	FORT-164	FORT-188
FORT-107	FORT-120	FORT-151	FORT-165	FORT-189
FORT-108	FORT-123	FORT-152	FORT-166	FORT-192
FORT-110	FORT-124	FORT-159	FORT-167	Municipality
FORT-113	FORT-128	FORT-160	FORT-168	Unincorporated
FORT-114	FORT-139	FORT-161	FORT-169	

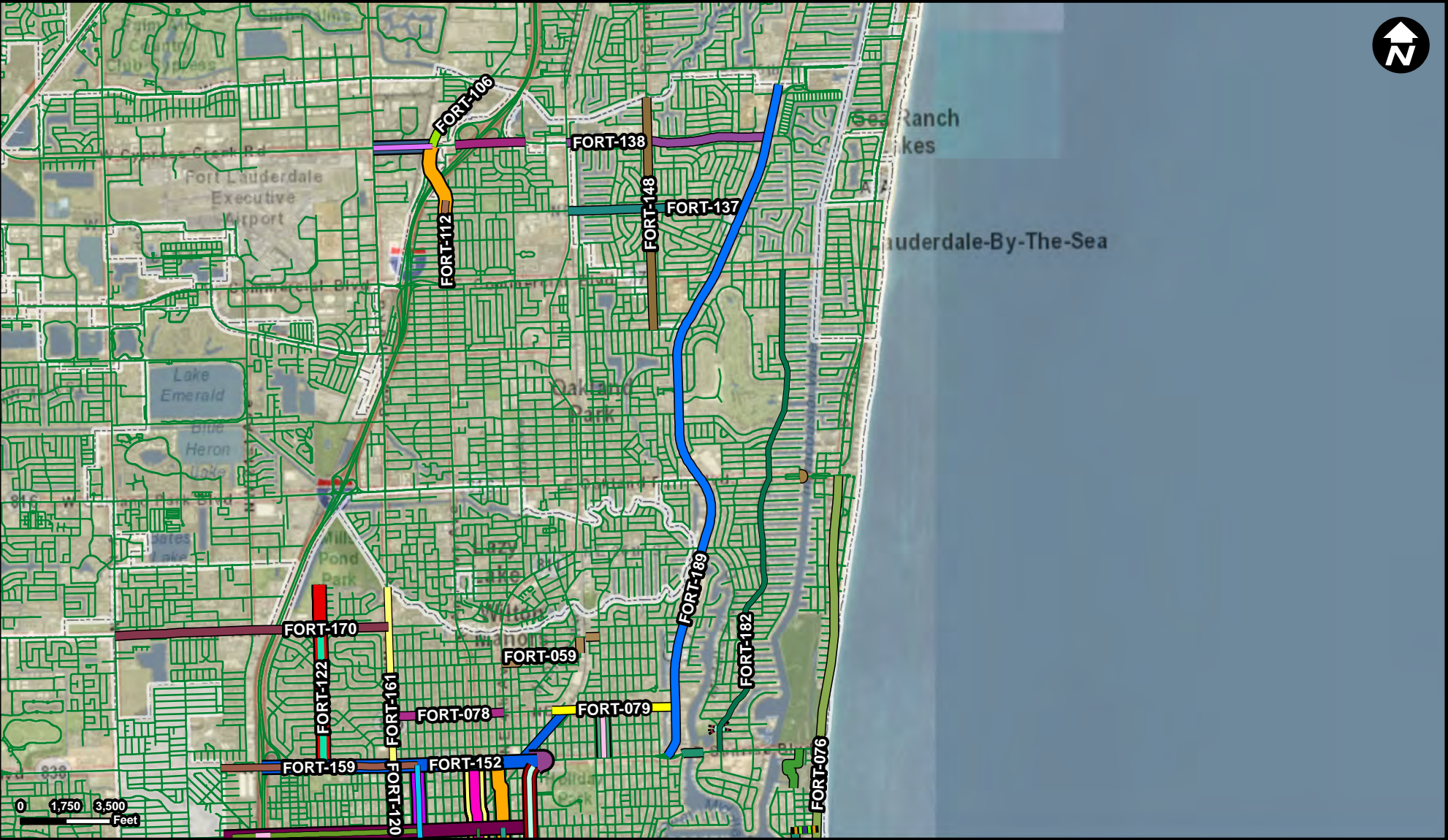
Suggested Work Mix: Bicycle Pedestrian Infrastructure
Primary Work Mix:
Secondary Work Mix:

Project Description & Project Scope

FROM:
To:

TUNNEL TO SEARSTOWN/SUNRISE BOULEVARD

Additional pedestrian crossings at NE 3rd St, NE 5th St and NE 7th St, shared use path, landscaping, on-street parking, enhanced transit accommodations.



Legend

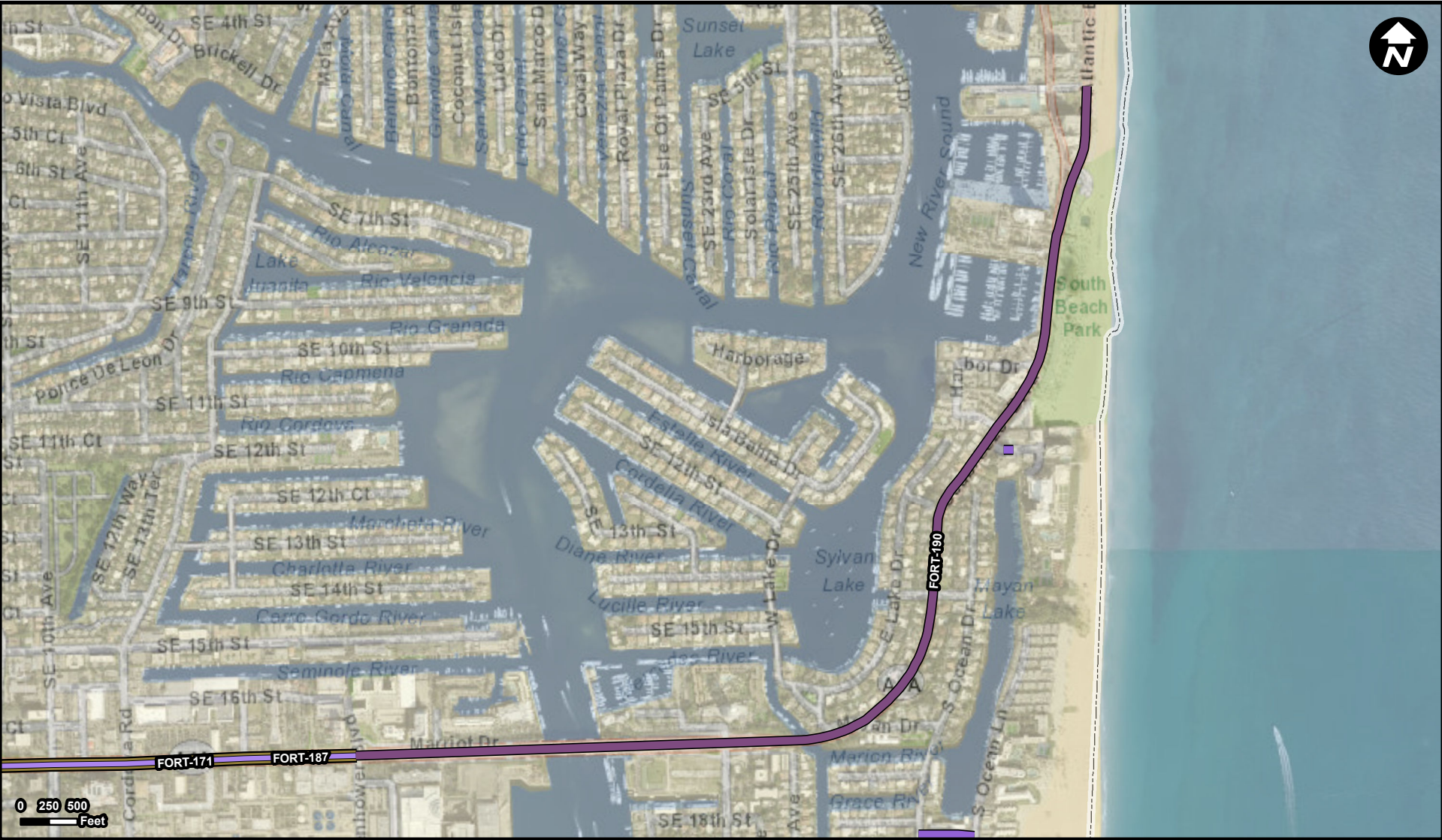
FORT-028	FORT-097	FORT-120	FORT-138	FORT-159	FORT-169	Municipality
FORT-029	FORT-106	FORT-121	FORT-139	FORT-160	FORT-170	Unincorporated
FORT-059	FORT-107	FORT-122	FORT-147	FORT-161	FORT-177	
FORT-065	FORT-108	FORT-127	FORT-148	FORT-162	FORT-182	
FORT-066	FORT-110	FORT-131	FORT-150	FORT-163	FORT-186	
FORT-076	FORT-112	FORT-132	FORT-151	FORT-164	FORT-188	
FORT-078	FORT-113	FORT-133	FORT-152	FORT-166	FORT-189	
FORT-079	FORT-117	FORT-137	FORT-153	FORT-167	FORT-191	

Suggested Work Mix: Bicycle Pedestrian Infrastructure
Primary Work Mix: Bike Path
Secondary Work Mix:
Project Description & Project Scope SUNRISE BOULEVARD TO CITY LIMITS
Shared use path on the east side of US1

FROM: Sunrise Blvd
To: Northern city limits

FORT-190

Project Name
Roadway Improvements : A1A



Legend

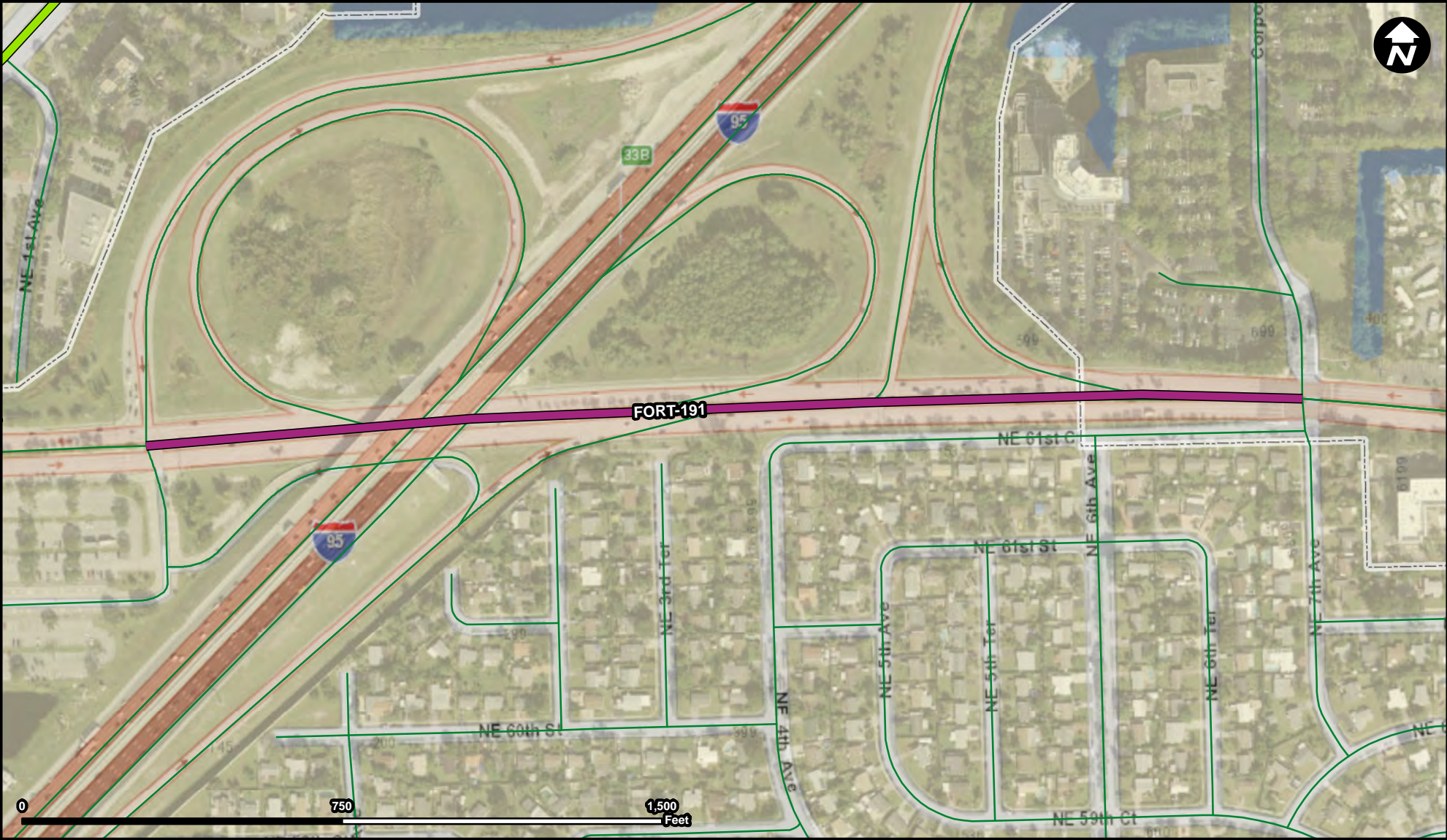
- FORT-104
- FORT-171
- FORT-187
- FORT-190
- Municipality
- Unincorporated

Suggested Work Mix: Bicycle Pedestrian Infrastructure
Primary Work Mix: Bike Lane Sidewalk
Secondary Work Mix: Safety Project

Project Description & Project Scope ICW BRIDGE TO SE 5TH ST

Shared use path on the south side of the street from the bridge to where the promenade starts to provide for bicycle access as identified in the Beach Mobility Master Plan.

FROM: SE 17th Street Causeway Bridge
TO: SE 5th St



Legend

- FORT-106
- FORT-191
- Municipality
- Unincorporated

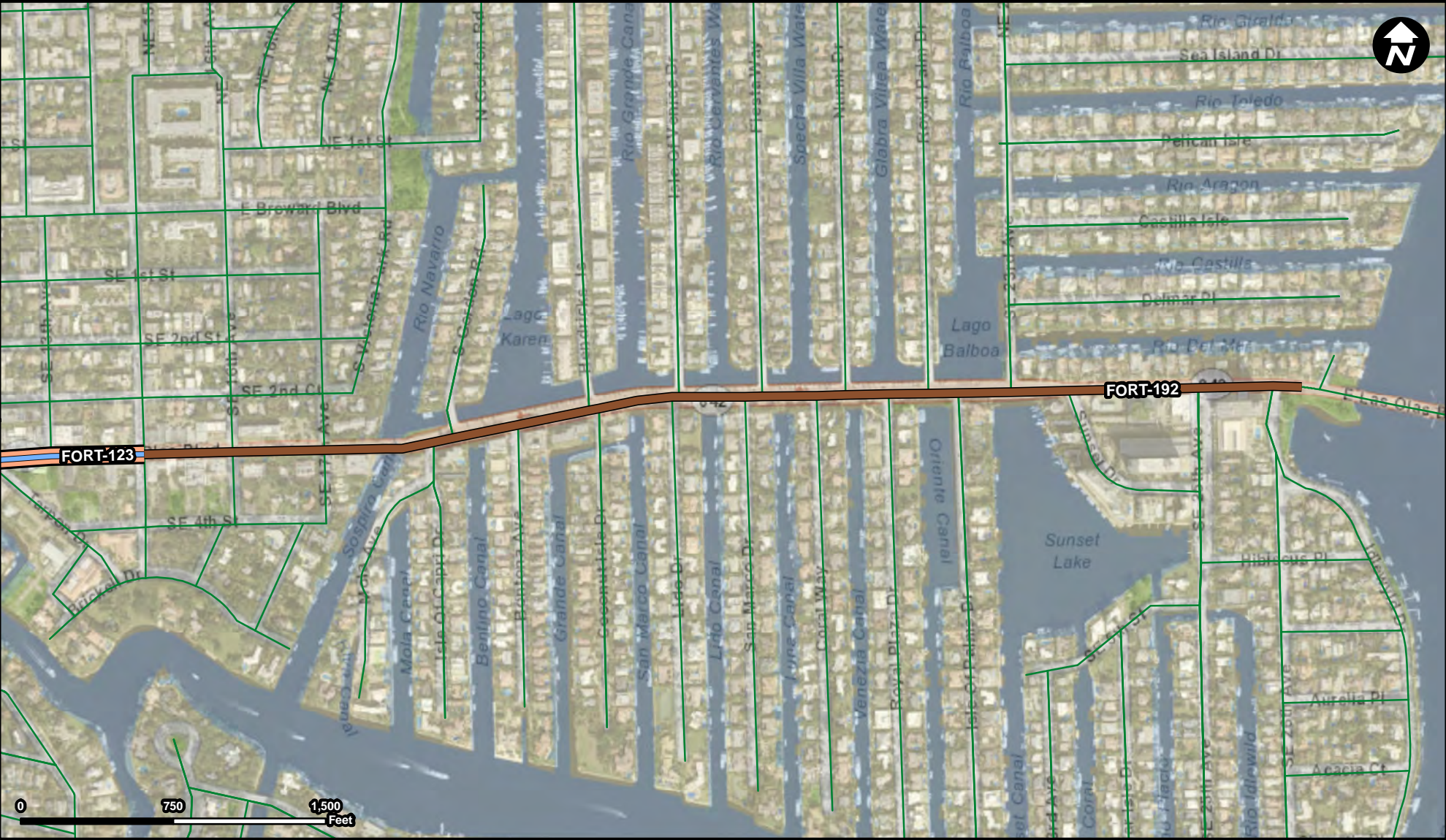
Suggested Work Mix: Capacity Increase, Widening
Primary Work Mix: Interchange
Secondary Work Mix:

Project Description & Project Scope






CYPRESS CREEK INTERCHANGE

Implementation of the City preferred alternative through the PD&E that would move the eastbound to southbound traffic to the central interchange through a flyover. This was determined to be too expensive during the PD&E however it is the most appropriat

FROM:
To:



Legend

-  FORT-123
-  FORT-173
-  FORT-192
-  Municipality
-  Unincorporated

Suggested Work Mix: Bicycle Pedestrian Infrastructure

Primary Work Mix: Bike Lane Sidewalk

Secondary Work Mix: Safety Project

Project Description & Project Scope

SE 15TH AVENUE TO ICW BRIDGE

Multimodal improvements to Las Olas Blvd between SE 15th Ave and the ICWW to more efficiently move people in all modes. This project will be the implementation of the concept developed through the current visioning process with the Las Olas Working Group

FROM: SE 15th Ave

To: Intracoastal Waterway