












Draft Tentative Work Program
2013-2017
D4 Construction Only

Fiscal Year

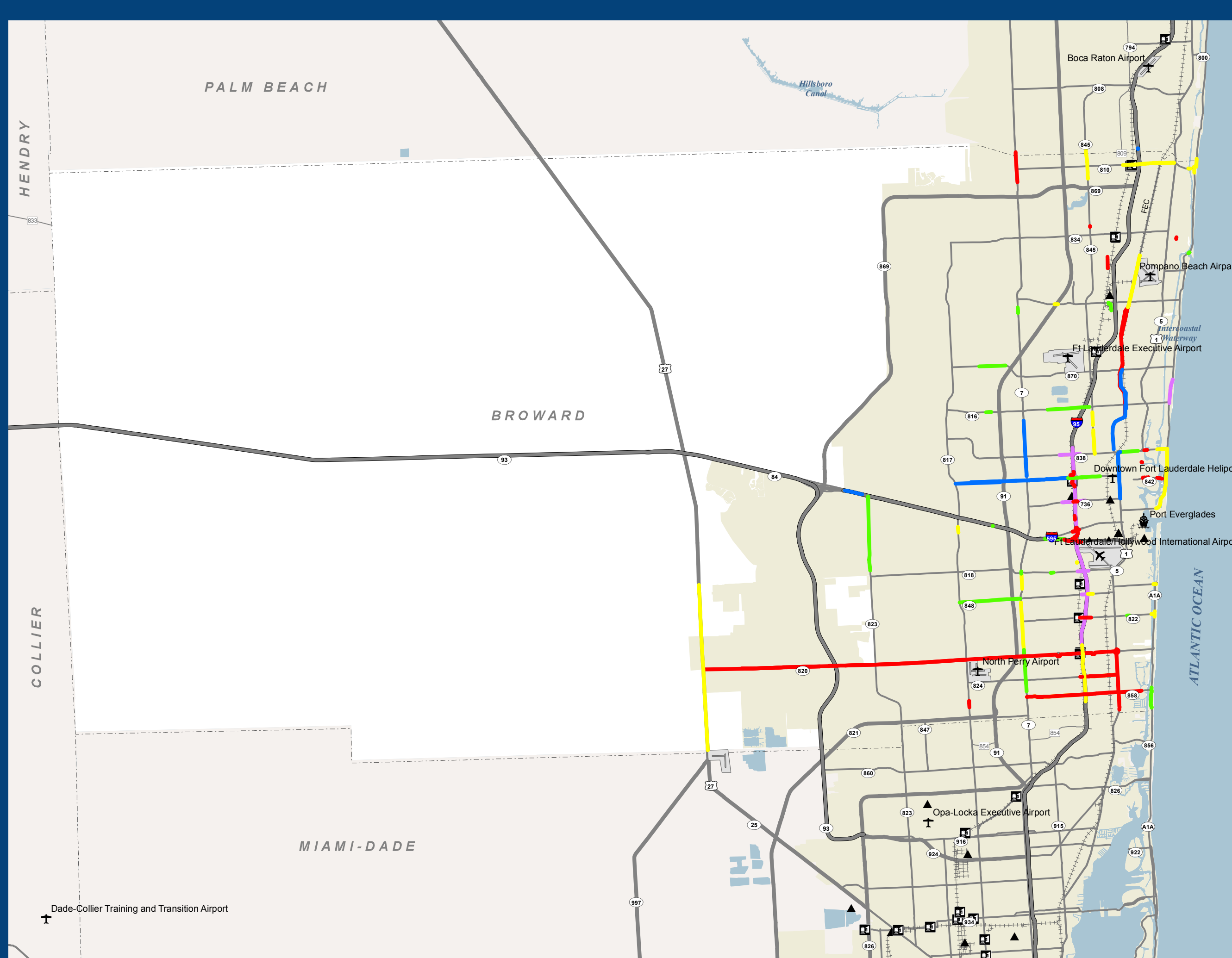
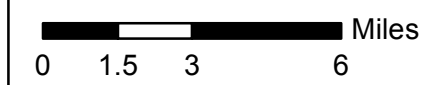
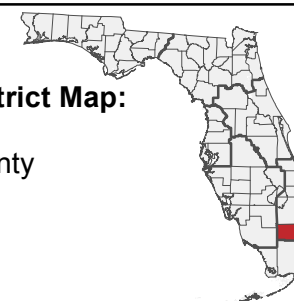
- 2013
- 2014
- 2015
- 2016
- 2017

Transportation Facilities

-  Public Airport
-  Major Airport
-  Deepwater Seaport
-  Passenger Intermodal Station
-  Bus Station
-  Freight Intermodal Station
-  Interstate Highway
-  Major US or State Highway
-  Other US or State Highway
-  County Highway
-  Railway

FDOT District Map:

 County



PALM BEACH

HENDRY

BROWARD

COLLIER

MIAMI-DADE

Dade-Collier Training and Transition Airport

Boca Raton Airport

Hillsboro Canal

Rompano Beach Airpark

Ft. Lauderdale Executive Airport

Downtown Fort Lauderdale Heliport

Port Everglades

Ft. Lauderdale-Hollywood International Airport

North Perry Airport

Opa-Locka Executive Airport

ATLANTIC OCEAN

FEC

Intercoastal Waterway

N

E

S

W