

Walking Audit Report

Appendix B

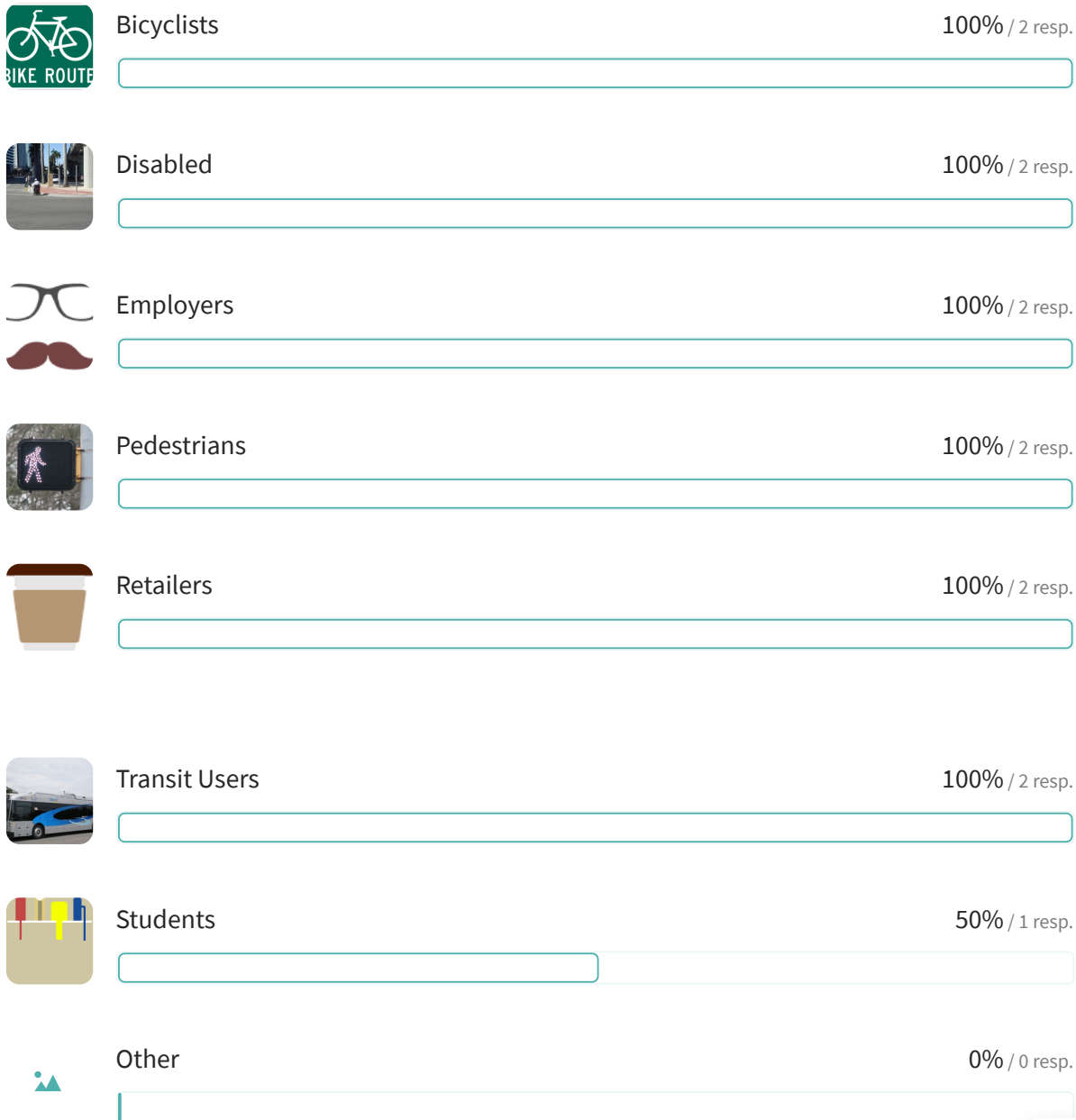
Typeform Results

Pembroke Pines Walking Audit

2 out of 2 group leaders answered these questions

Who are the users for this facility?


2 out of 2 answered



Powered by Typeform

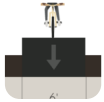
Which cross-section elements are present today?

2 out of 2 answered



Which cross-section elements that are present need to be upgraded (i.e. enlarged, enhanced)?

2 out of 2 answered



Bike Lane

100% / 2 resp.



Buffer between sidewalk and road

100% / 2 resp.



Seating

100% / 2 resp.



Sidewalk

100% / 2 resp.



Bus Lane

50% / 1 resp.



Median

0% / 0 resp.



Vehicle Lane

0% / 0 resp.

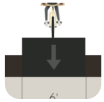


Other

0% / 0 resp.

Which cross-section elements would you like to see in this corridor?

2 out of 2 answered



Bike Lane

100% / 2 resp.



Buffer between sidewalk and road

100% / 2 resp.



Median

100% / 2 resp.



Seating

100% / 2 resp.



Sidewalk

100% / 2 resp.



Vehicle Lane

50% / 1 resp.



Bus Lane

0% / 0 resp.



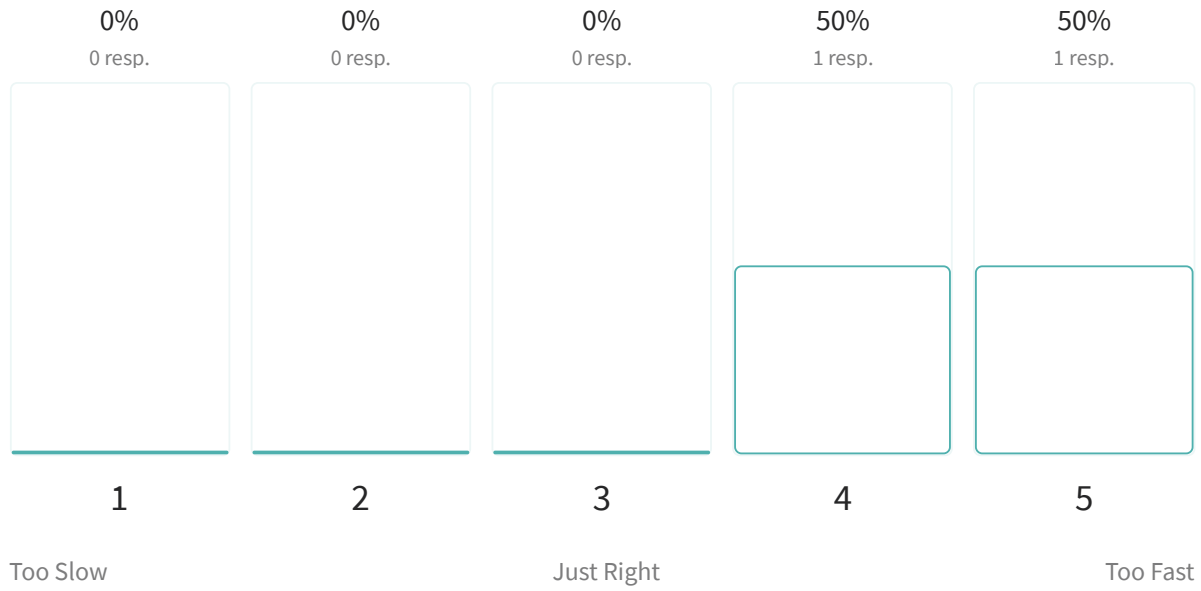
Other

0% / 0 resp.

In general, do vehicles seem to be traveling a safe and comfortable speed?

2 out of 2 answered

4.5 Average rating



On average, how is the sidewalk pavement condition per block?

2 out of 2 answered

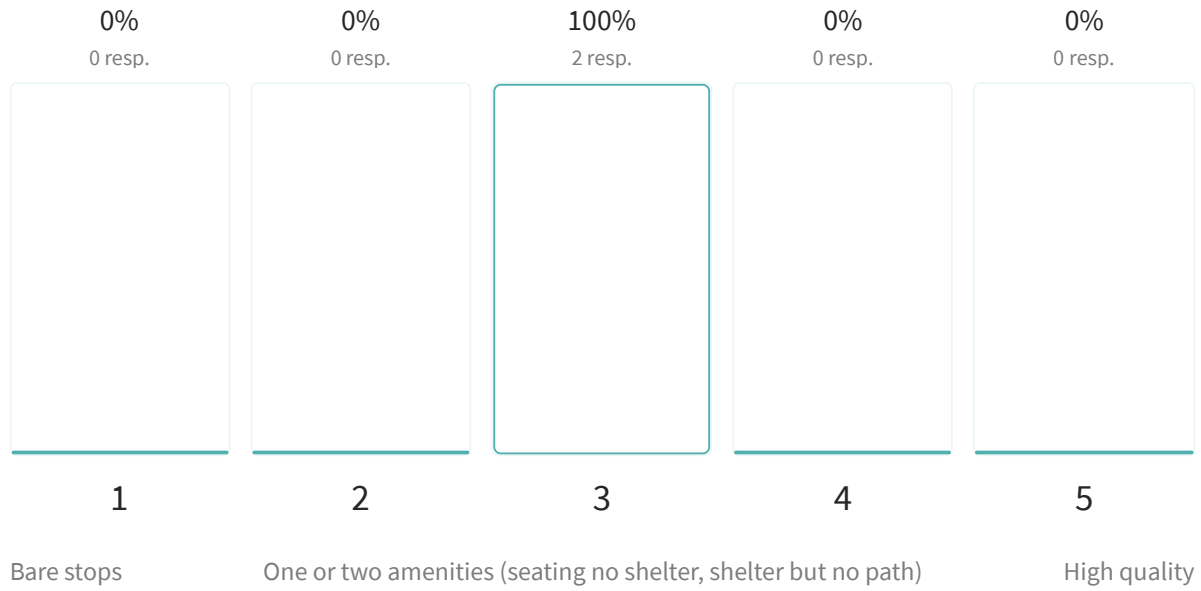
2.5 Average rating



On average, are bus stop amenities provided (shade, seating) and easily accessed?

2 out of 2 answered

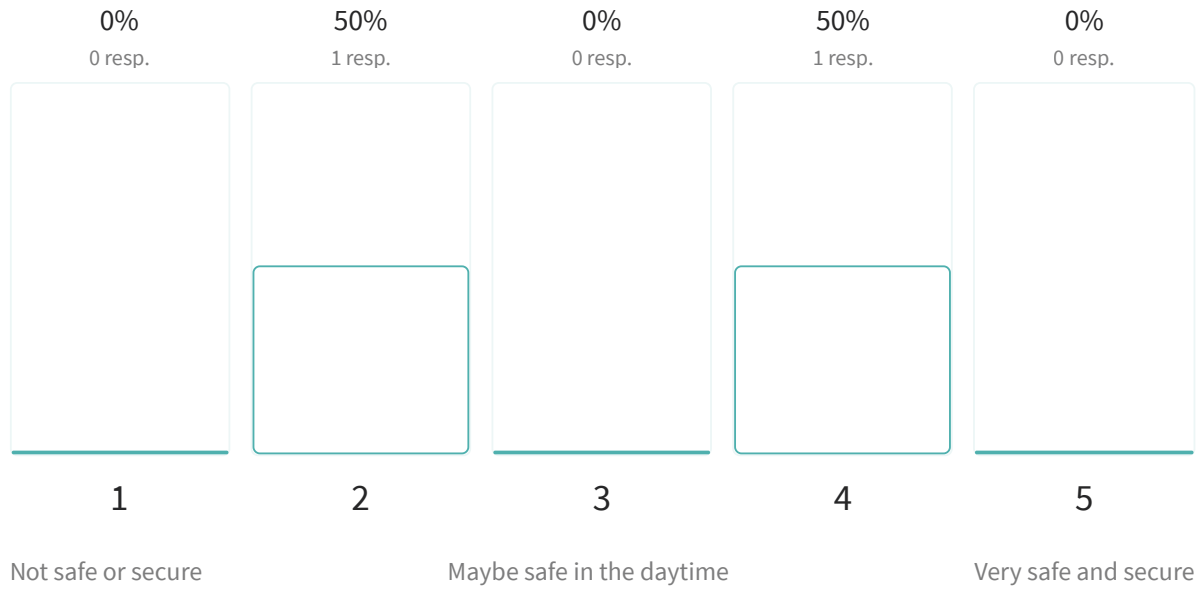
3.0 Average rating



Do the pedestrian areas feel safe and secure?

2 out of 2 answered

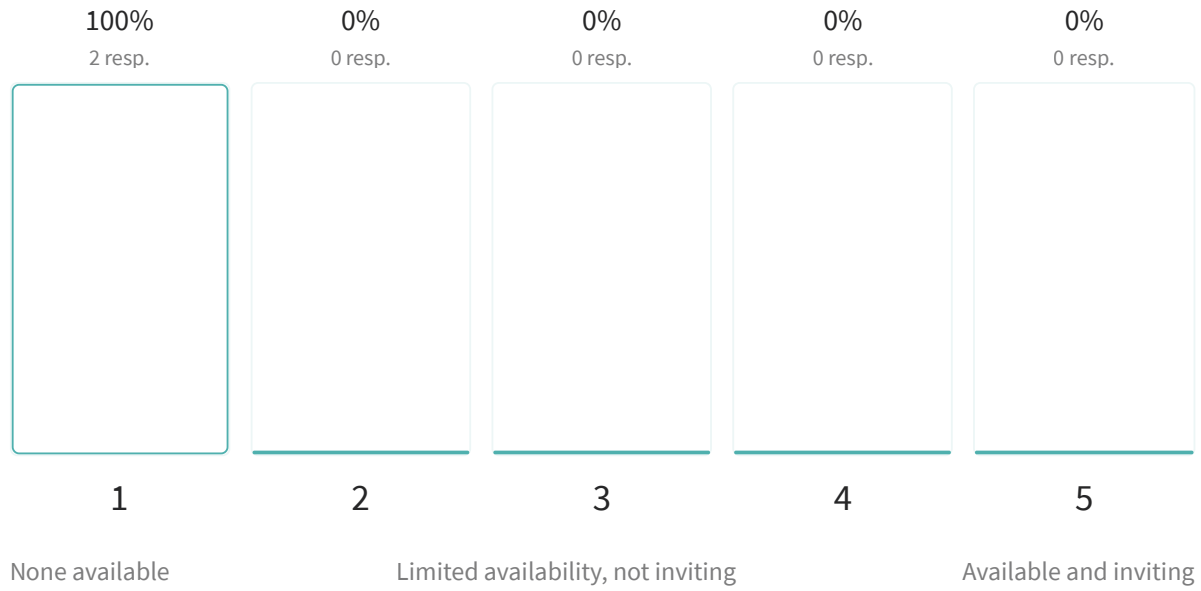
3.0 Average rating



Are public plazas and parks available and inviting?

2 out of 2 answered

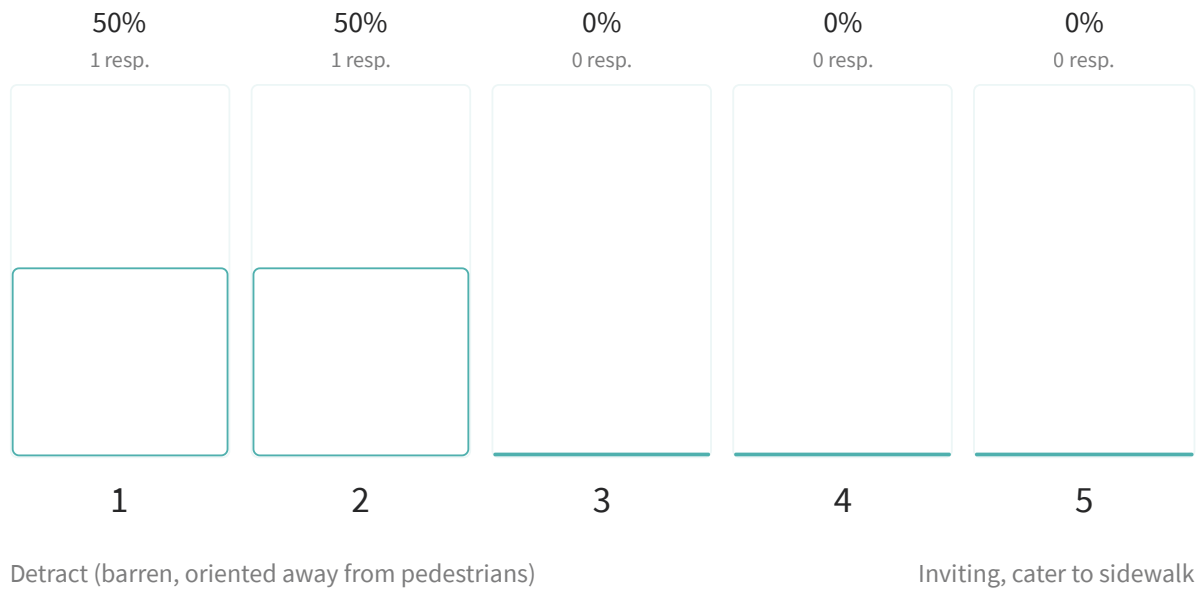
1.0 Average rating



Do the buildings enhance the pedestrian environment or detract?

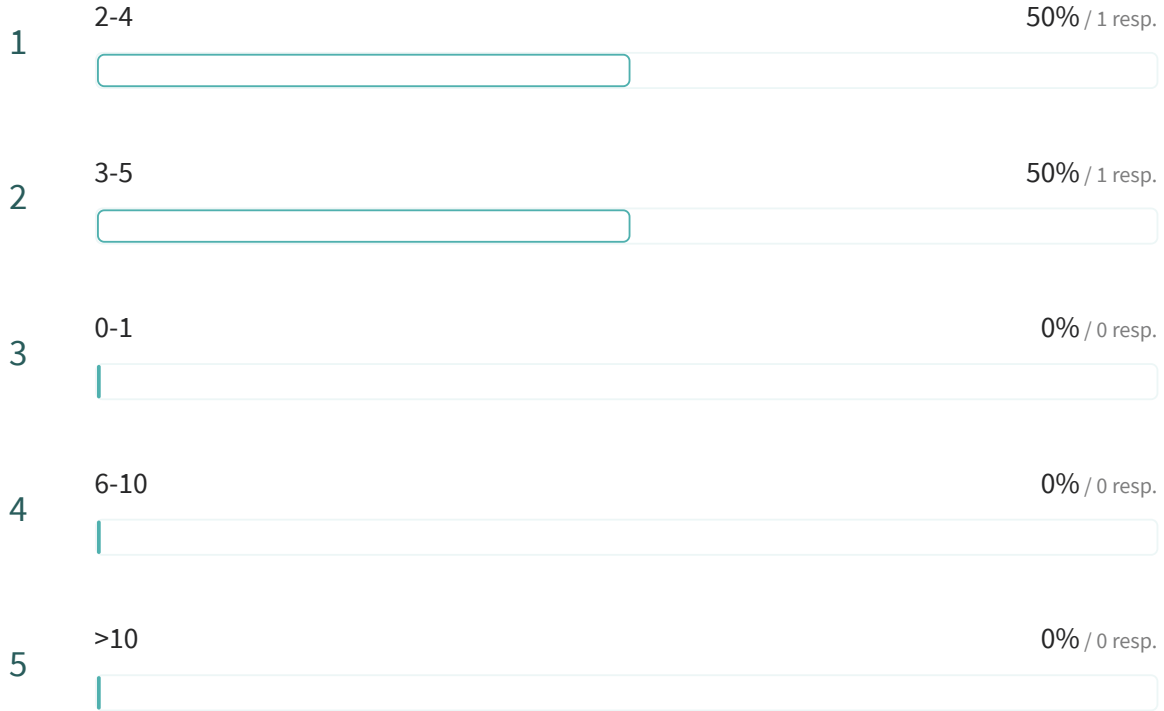
2 out of 2 answered

1.5 Average rating



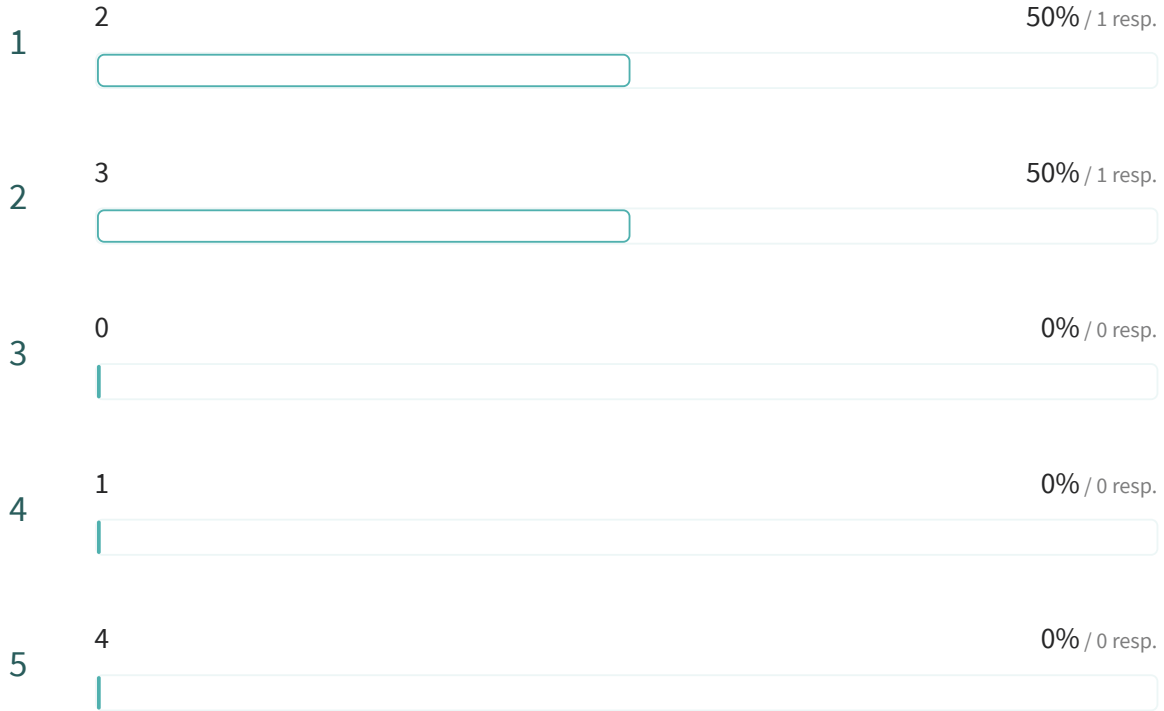
On average, how many shade trees do you see on both sides of the street, per block?

2 out of 2 answered



On average, how many crosswalks are visibly marked per block?

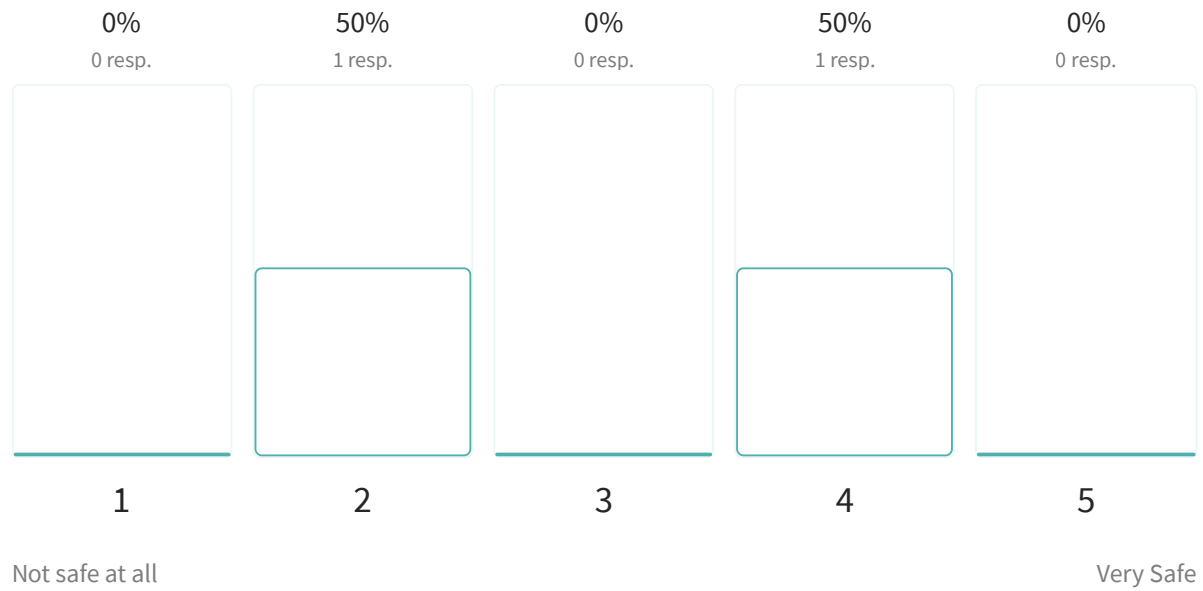
2 out of 2 answered



I felt safe while walking along this corridor...

2 out of 2 answered

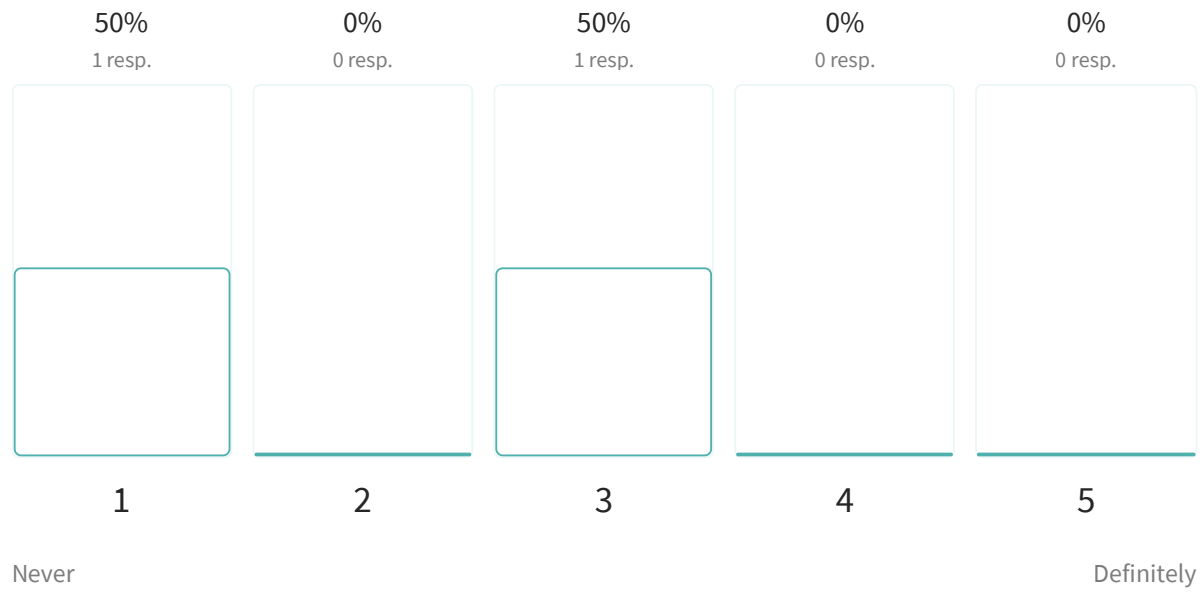
3.0 Average rating



I would choose to walk along this corridor in the future...

2 out of 2 answered

2.0 Average rating



This corridor appears accessible to all types of users...

2 out of 2 answered

2.5 Average rating

