



Walking Audit


City of Pembroke Pines

SR 817/University Drive from County Line to Taft Street

January 26, 2019

Agenda

- Introduction
- Brief presentation
- Walking audit
- Group discussion




Join Us for a **Walking Audit** in the City of Pembroke Pines!



Walk with us to evaluate University Drive, from County Line to Taft Street, provide a community perspective and help us identify ways to improve this corridor.


WHY | Walking audits help identify concerns regarding safety and access for those who walk and bike. Help us transform it into a Complete Street*.
*A street designed for all modes of transportation.


WHEN + WHERE | **Date:** Saturday, January 26, 2019
Time: 8:30 a.m. - 11:00 a.m.
Meeting Location: Howard Forman Health Park
1101 Poinciana Drive, Studio 18, Pembroke Pines, FL 33025

DETAILS |  Walking distance will be approximately 1 mile with water and snacks provided. This is an outdoor event so please be sure to wear sunscreen and comfortable shoes.

RSVP | For more information about the walking audit, including a route map, please visit Browardmpo.org/walking-audit. Please contact Stephanie Garcia at garcias@browardmpo.org for more information.

 @SpeakUp_Broward  @SpeakUpBroward  @cityofppines  @cityofpembrokepines


 **Broward MPO**
Metropolitan Planning Organization



For complaints, questions or concerns about civil rights or nondiscrimination; or for special requests under the Americans with Disabilities Act, please contact: Christopher Ryan, Public Information Officer/Title VI Coordinator at (954) 876-0036 or ryanc@browardmpo.org

Purpose

- Experiential hands-on exercise that evaluates the walking environment
 - Identify pedestrian (and bicyclist) issues such as ***safety, access, connectivity, comfort, and convenience***
 - Identify potential alternatives or solutions such as ***engineering treatments, policy changes, or education and enforcement measures***

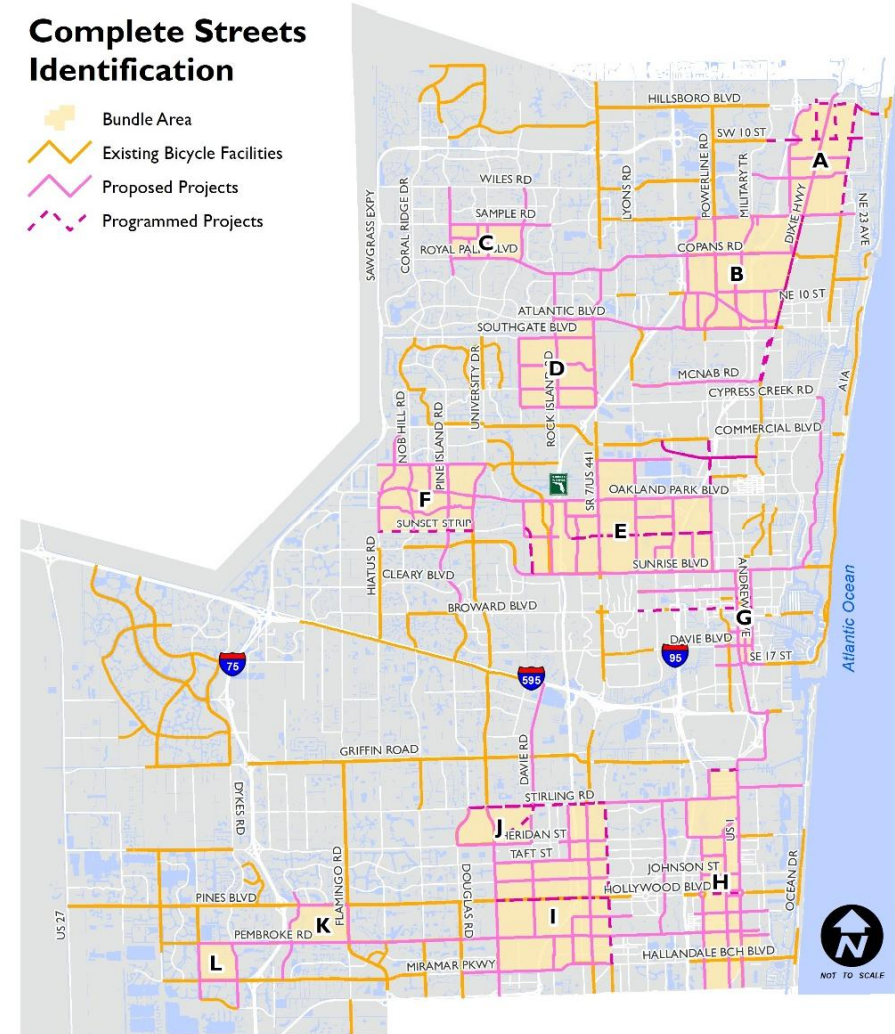


Complete Streets Master Plan

- Intended to guide **future investment** in Complete Streets improvements by developing a *prioritized list of projects* based on technical, data-driven analysis, including access to transit
- Help inform the **scoping** of key projects that will be incorporated into the Work Program

Complete Streets Identification

- Bundle Area
- Existing Bicycle Facilities
- Proposed Projects
- Programmed Projects



SR 817/University Drive from County Line to Taft Street

- Enhanced bus corridor, buffered bicycle lanes, bike lane gaps, continuous pedestrian zone (sidewalk gaps), furnishing zone.

Length: ~3.6 miles

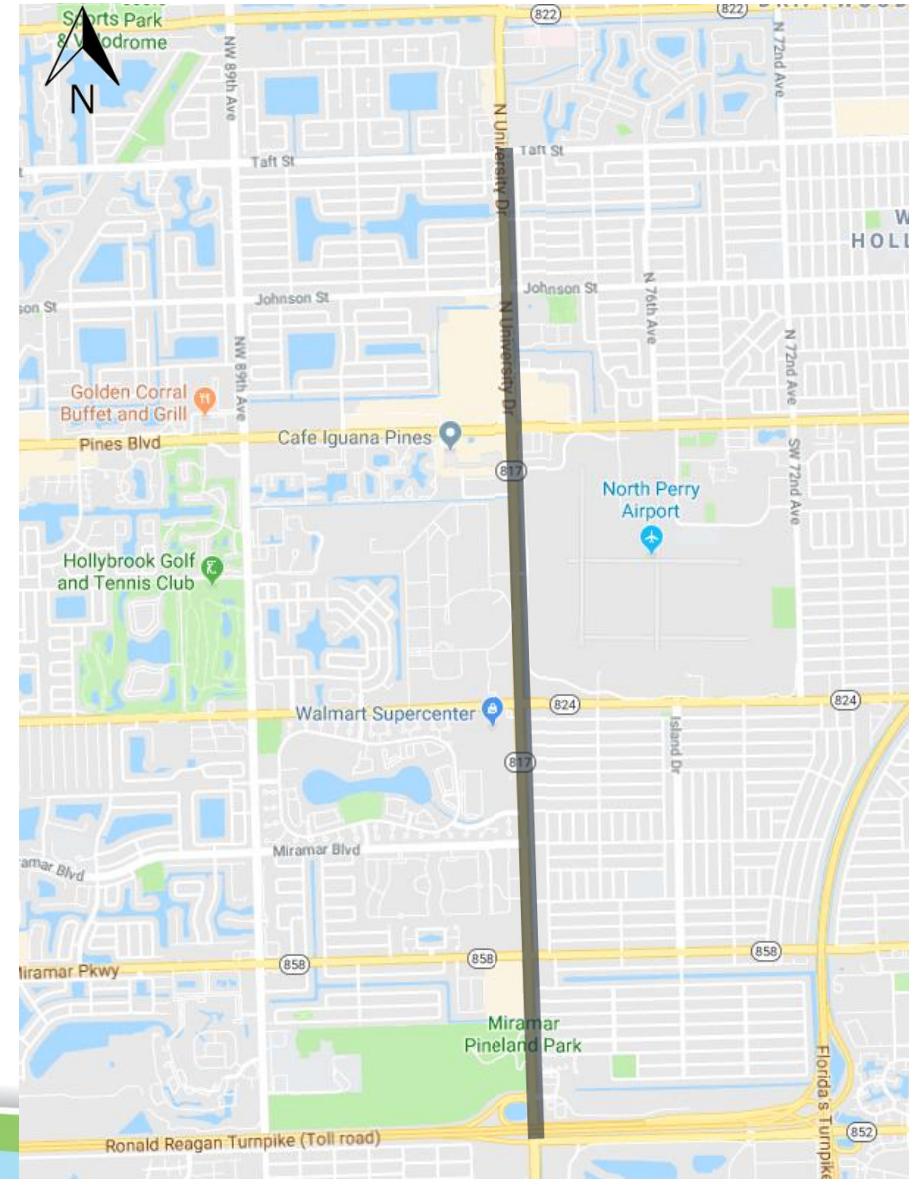
2017 AADT: ~63,500

45 miles per hour

6-Lane Divided Roadway

Bicycle gaps

Sidewalk gaps



JOHNSON ST





CHASE

SPEED
LIMIT
45

Johnson St
NEXT SIGNAL

BUS
STOP
ID #0135





TAFT ST

SUNOCO

199 2.199
199 2.899
199 2.899
FOOD MART



START CROSSING
Watch For Vehicles

DON'T START
Finish Crossing If Started

TIME REMAINING
To Finish Crossing

DON'T CROSS

TO CROSS

PUSH BUTTON

START CROSSING
Watch For Vehicles

DON'T START
Finish Crossing If Started

TIME REMAINING
To Finish Crossing

DON'T CROSS

TO CROSS

PUSH BUTTON

BROWARD COUNTY
301
(954) 847-3000

WARNING - SURGE
REPAIR ONLY
NO ENTRY
NO RE-ENTRY
NO RE-ENTRY
NO RE-ENTRY
NO RE-ENTRY

START CROSSING
Watch For Vehicles

DON'T START
Finish Crossing If Started

TIME REMAINING
To Finish Crossing

DON'T CROSS

TO CROSS

PUSH BUTTON













BUS STOP
2
ID #3931

13

Myrtle
REAL TIME
ARRIVAL
DEPARTURE

Your Ad Here
1-877-412-3624
Martin-Gold Coast, LLC

Lomberto's
ITALIAN RESTAURANT

BUS STOP 
2 
ID # 2356

MyRide
REAL TIME
BUS
ARRIVAL
MyRide Browser
DOWNLOAD the
MyRide Browser App
CUSTOMER SERVICE
954-257-8400

PUPPIES FOR SALE
954-303-5070





Dreamer's Mystical Ball

**TO BENEFIT PRESTIGE CLUB
JANUARY 26, 2019**



TICKETS: 954-617-6210
PRESENTED BY
NationalTransaction.com







1600

**BOYD
PANCIERA**
FAMILY FUNERAL CARE

NO PARKING
IN FRONT
OF BUS STOP





2 207 ST - MIAMI

1338

SE
12 - 08
FPL
15 III
H

Thank you









UNIVERSITY PINES
PLAZA
SCRUBY'S
BAR-B-Q
TICKET
DEFENSE
HIGHWAY

ICE TICKET



CHRYSLER
FINANCIAL GROUP

STOP





Walking Audit

- Organize into 2-4 groups
- Group sizes can range from 5-10 people
- Group leaders will be responsible for leading the discussion and enter feedback and data
- Participants are encouraged to take notes and photos

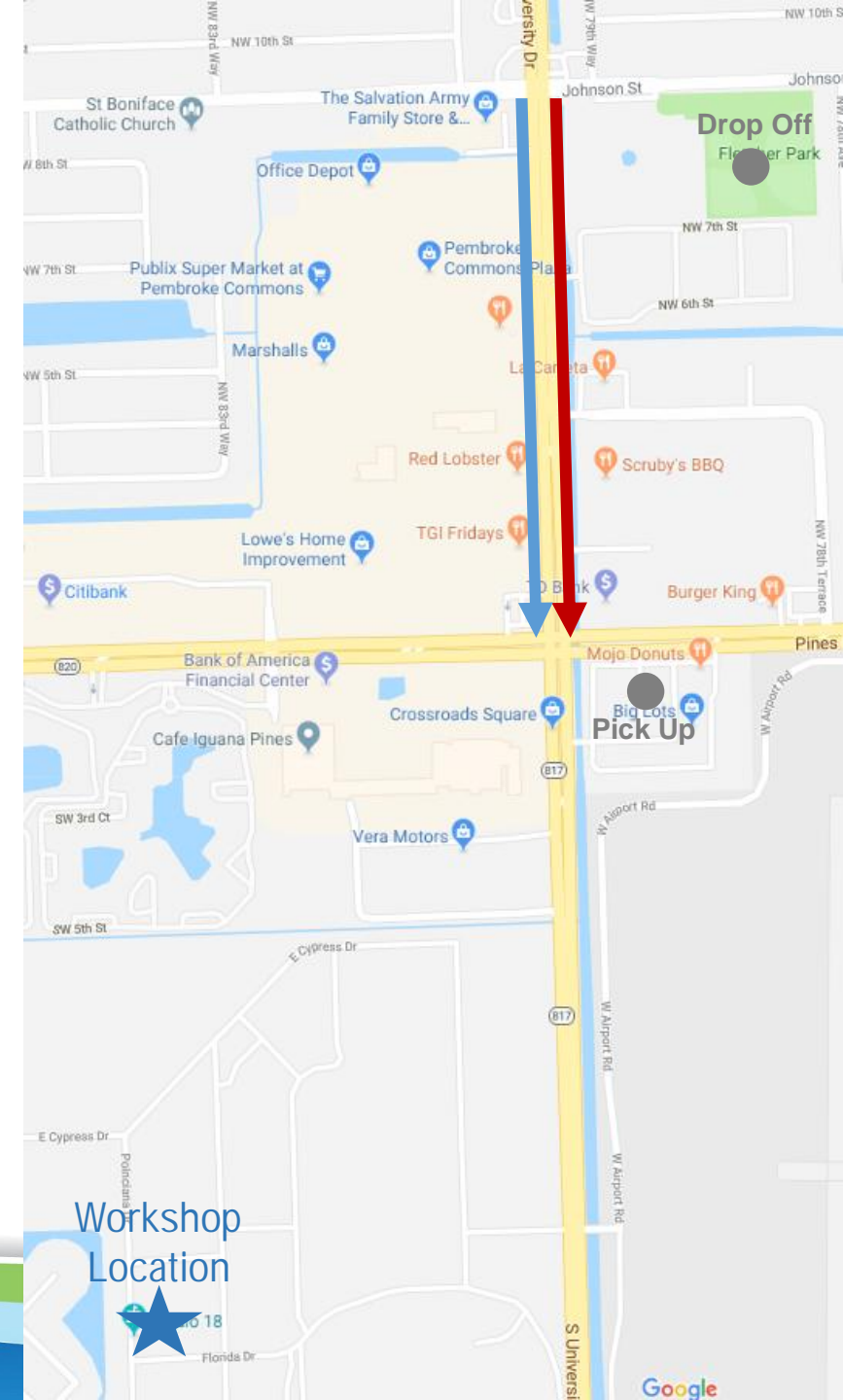


Walking Audit

Route 1

Group A 

Group B 

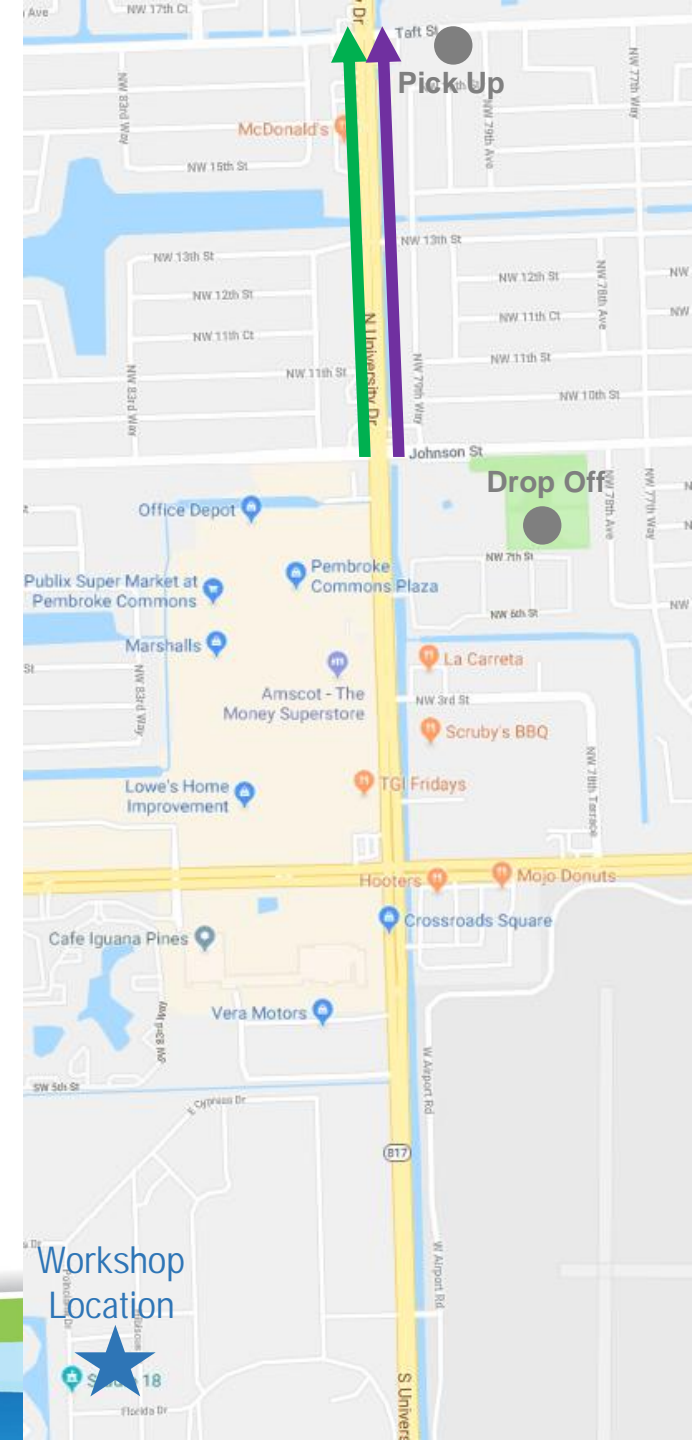


Walking Audit

Route 2

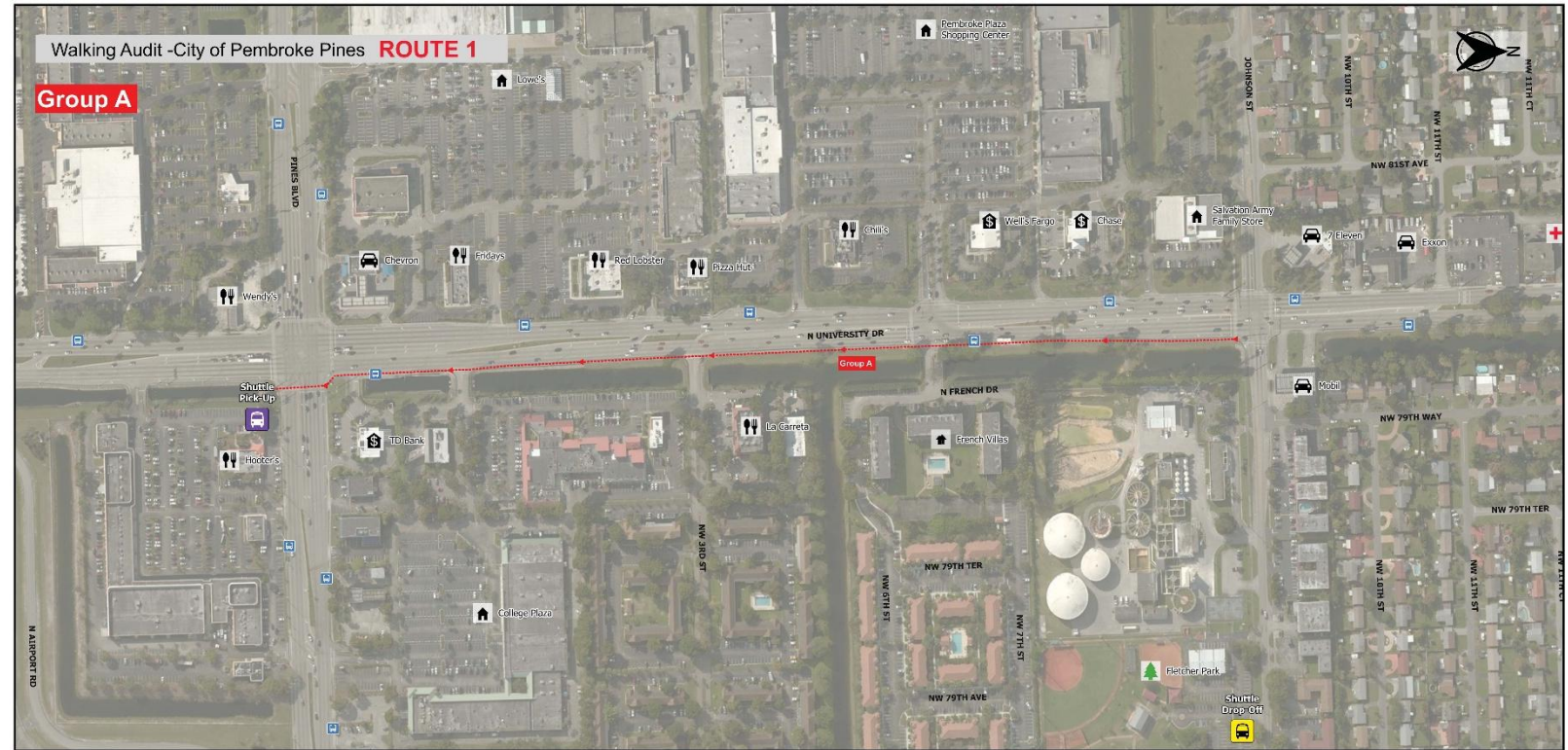
Group A 

Group B 



Group Discussion

- Conclusion of the walking audit
- Aerial map of the corridor
- Quickly summarize and look at the data





Contact Us

Stephanie Garcia

Broward MPO

garcias@browardmpo.org

Stewart Robertson

Kimley-Horn and Associates

stewart.robertson@kimley-horn.com