



# Walking Audit


**City of Lauderdale**

Oakland Park Boulevard from University Drive to Inverrary Boulevard/NW 56<sup>th</sup> Avenue

September 27, 2018

# Agenda

- Introduction
- Brief presentation
- Walking audit
- Group discussion




## Join Us for a **Walking Audit** in the City of Lauderhill!



Walk with us to evaluate Oakland Park Boulevard, provide a community perspective and help us identify ways to improve this corridor.




**WHY** | Walking audits help identify concerns regarding safety and access for those who walk and bike. Help us transform it into a Complete Street\*.  
\*A street designed for all modes of transportation.

**WHEN + WHERE** | **Date:** Thursday, September 27, 2018  
**Time:** 5:00 p.m. to 7:00 p.m.  
**Meeting Location:** Lauderhill Sports Park  
7500 West Oakland Park Boulevard,  
Lauderhill, FL 33313

**DETAILS** |  Walking distance will be approximately 1 mile with water and snacks provided. This is an outdoor event so please be sure to wear sunscreen and comfortable shoes.

**RSVP** | For more information about the walking audit, including a route map, please visit [Browardmpo.org/walking-audit](http://Browardmpo.org/walking-audit). Please contact Stephanie Garcia at [garcias@browardmpo.org](mailto:garcias@browardmpo.org) for more information.


 @SpeakUp\_Broward  @SpeakUpBroward



For complaints, questions or concerns about civil rights or nondiscrimination; or for special requests under the Americans with Disabilities Act, please contact: Christopher Ryan, Public Information Officer/Title VI Coordinator at (954) 876-0036 or [ryanc@browardmpo.org](mailto:ryanc@browardmpo.org)

# Purpose

- Experiential hands-on exercise that evaluates the walking environment.
  - Identify pedestrian (and bicyclist) issues such as ***safety, access, connectivity, comfort, and convenience.***
  - Identify potential alternatives or solutions such as ***engineering treatments, policy changes, or education and enforcement measures.***



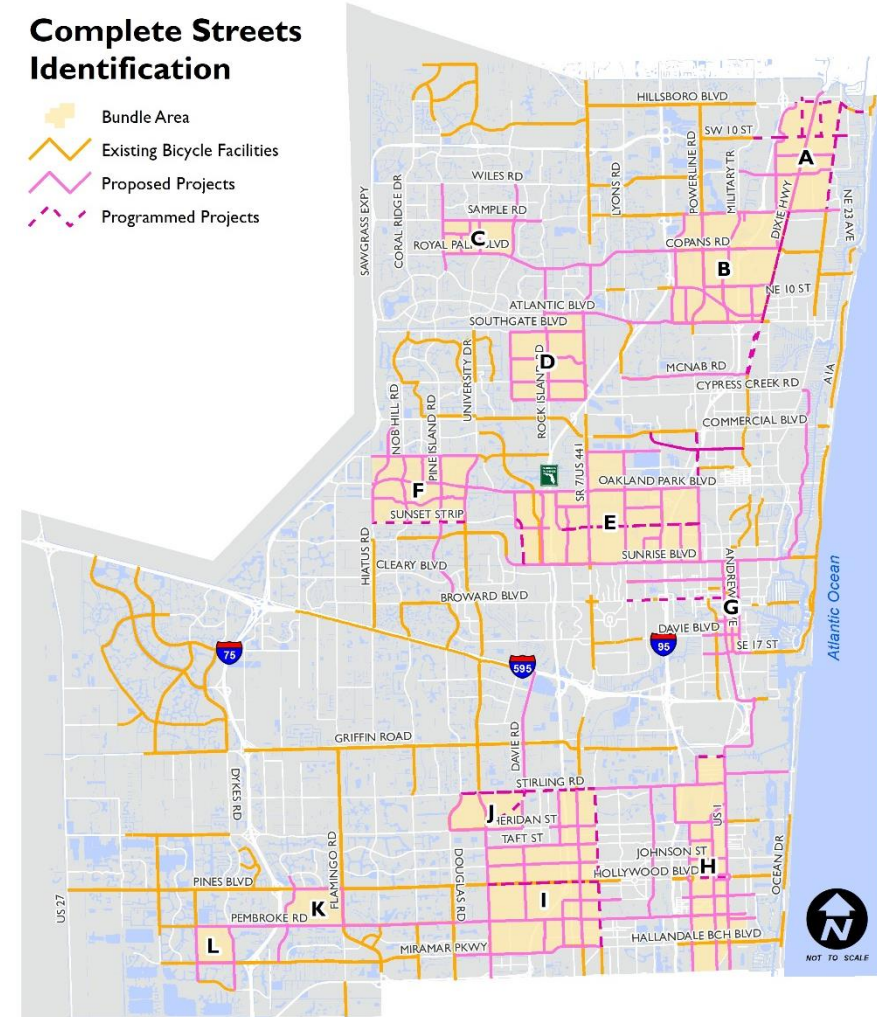


# Complete Streets Master Plan

- Intended to guide **future investment** in Complete Streets improvements by developing a *prioritized list of projects* based on technical, data-driven analysis, including access to transit
- Help inform the **scoping** of key projects that will be incorporated into the Work Program

## Complete Streets Identification

-  Bundle Area
-  Existing Bicycle Facilities
-  Proposed Projects
-  Programmed Projects





# Oakland Park Boulevard from University Drive to Inverrary Boulevard/NW 56<sup>th</sup> Avenue

- Enhanced Bus Corridor, Buffered Bicycle Lanes, Wider Pedestrian Zones (Sidewalks and Furnishing Zone)

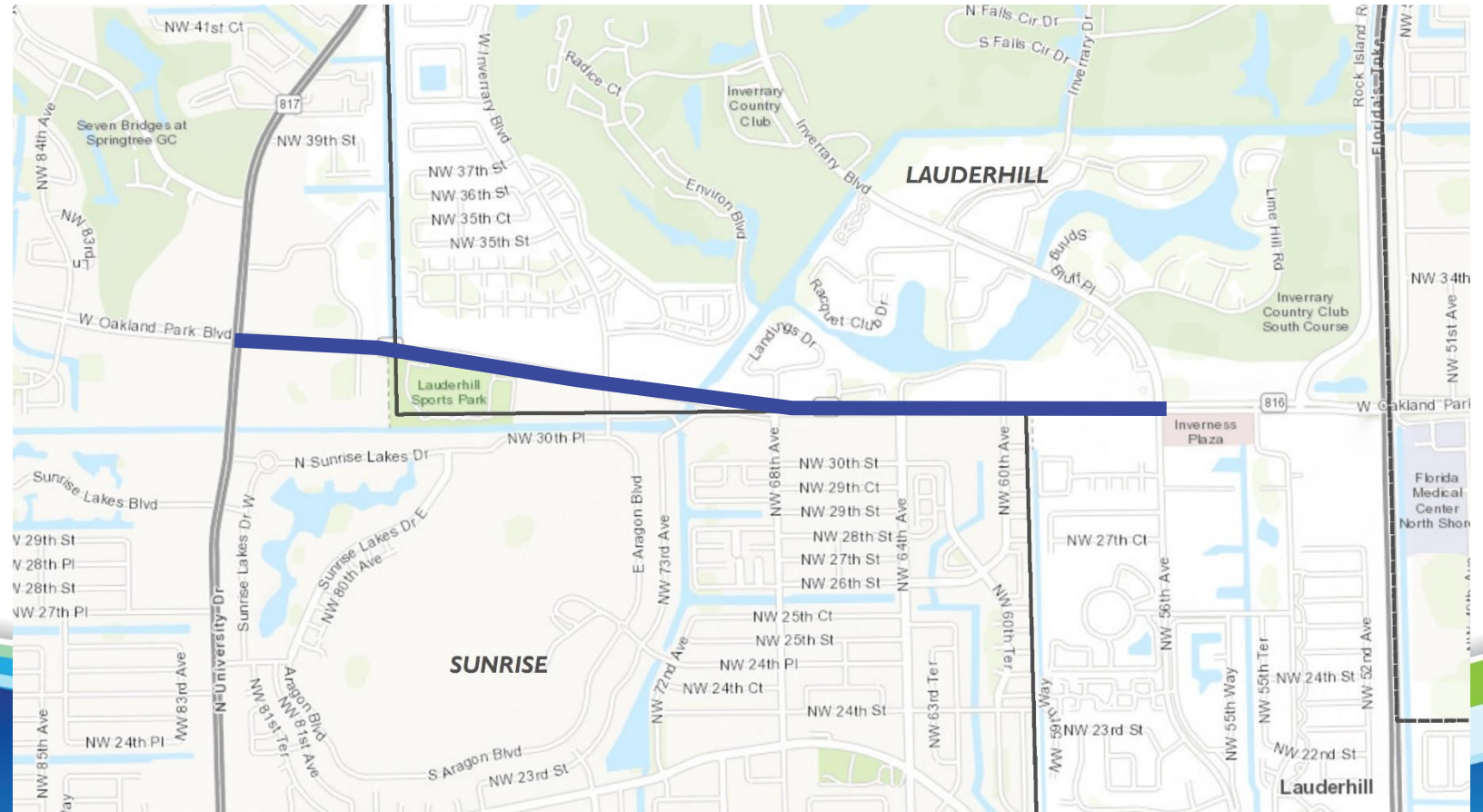
Length: ~1.8 miles

2017 AADT: ~39,500

45 miles per hour

6-Lane Divided Roadway

Sidewalk Facilities







SERVICE  
REPAIR

COMMISSION

ONE WAY





Broward  
County  
Transit

1436

72 GALT MILE

72 GALT MILE

1436





OAKLAND PK BLVD

AUTO REPAIR

















MOVING?  
\$19.99  
per hour  
plus tax and  
fuel

U-HAUL

U-HAUL

U-HAUL







NOW OPEN  
**OBAMACARE**  
FREE ENROLLMENT  
754-224-5678




















INVERRARY



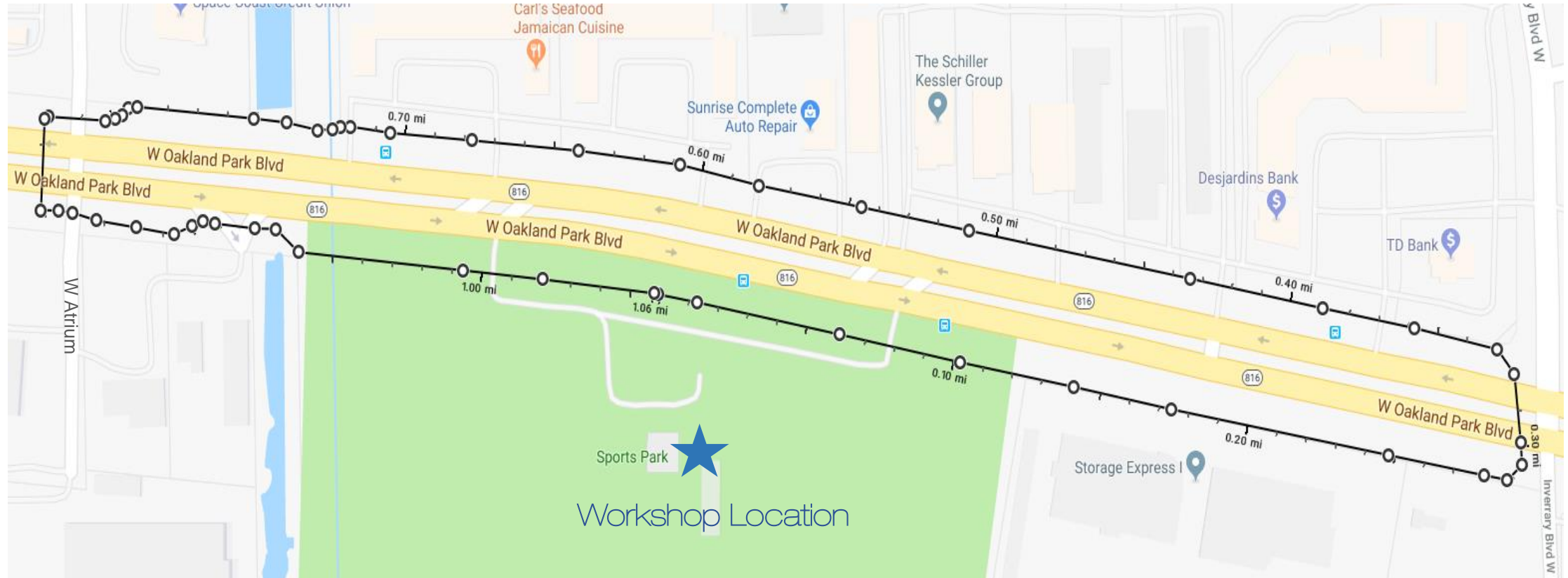
# Walking Audit

- Organize into 2-4 groups
- Group sizes can range from 5-10 people
- Group leaders will be responsible for leading the discussion and enter feedback and data
- Participants are encouraged to take notes and photos





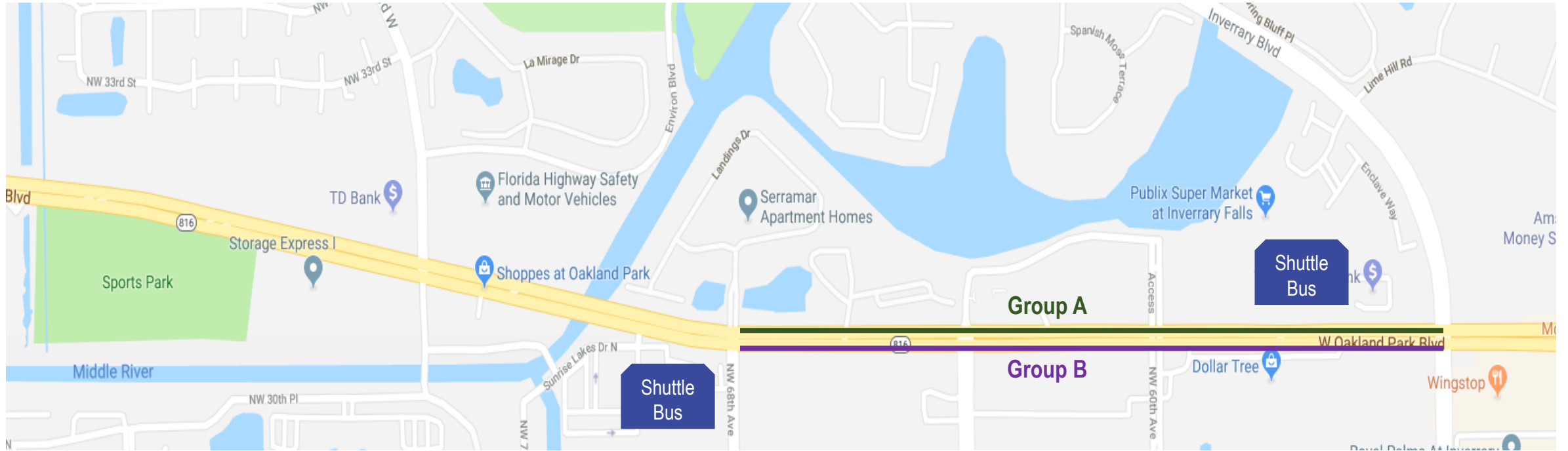
# Walking Audit



## Route 1



# Walking Audit



## Route 2 – Group A and Group B



# Group Discussion

- Conclusion of the walking audit
- Aerial map of the corridor
- Quickly summarize and look at the data







## Contact Us

**Stephanie Garcia**

Broward MPO

[garcias@browardmpo.org](mailto:garcias@browardmpo.org)

**Stewart Robertson**

Kimley-Horn and Associates

[stewart.robertson@kimley-horn.com](mailto:stewart.robertson@kimley-horn.com)