

TRANSPORTATION IMPROVEMENT PROGRAM

FY 2022-2026



Municipal Reports

Pompano Beach

Approved 7/8/2021

Transportation Improvement Program Overview

The Broward Metropolitan Planning Organization (MPO)'s Transportation Improvement Program (TIP) is a five-year program that prioritizes and documents the funding of transportation improvement projects the region expects to build over the next five years. The projects include reconstruction, maintenance, and operation of major highways, arterials, and intersections; maintenance and expansion of the public transit, aviation, and port systems; construction for bicycle paths, and improvements for pedestrians within the Broward region.


The Broward MPO updates the TIP annually and the MPO Board approves the TIP in July every year. The most recently approved TIP by the Board is the FY 2022-2026 TIP. The full TIP document is available at the link <https://browardmpo.org/core-products/transportation-improvement-program-tip>.

To help municipal partners review and monitor projects in the TIP falling in their jurisdiction, the Broward MPO has extracted a list of projects for each municipality from the FY 2022-2026 TIP. The list presented includes projects that fall in this municipal boundary but exclude county-wide and state-wide projects. The chart to the right illustrates how project information is organized.

How to Read the Broward MPO's TIP Pages

Broward MPO Transportation Improvement Program - FY 2022 - 2026

4399901 CITY OF OAKLAND PARK SIDEWALKS - VARIOUS LOCATIONS
Non-SIS



Work Summary: SIDEWALK		From:	
Lead Agency: FDOT		To:	
		Length: 5.641	
		MTP Pg.: 5-3	

Phase	Fund Source	2022	2023	2024	2025	2026	Total
CST	TALT	41,941	0	0	0	0	41,941
CST	SU	2,458,145	0	0	0	0	2,458,145
CST	TALU	184,683	0	0	0	0	184,683
CST	SA	101,183	0	0	0	0	101,183
CST	ACSA	211,597	0	0	0	0	211,597
Total		2,997,549	0	0	0	0	2,997,549

Prior Year Cost:	987,491
Future Year Cost:	
Total Project Cost:	3,985,040

Project Description: 2016 MPO CSLIP PRIORITY #1 FDOT IS DOING THE PROJECT ON BEHALF OF CITY OF OAKLAND PARK SEE WP45 FOR ADDITIONAL DETAILS ROADWAYS INCLUDE: NE 2ND AVE, RIGHT; NE 35TH CT, COMPOSITE; NE 35TH CT, COMPOSITE; NE 35TH ST, COMPOSITE; NE 35TH ST, COMPOSITE; NE 35TH ST, LEFT; NE 34TH ST, LEFT; NE 33RD ST, COMPOSITE; NE 32ND ST, COMPOSITE; NE 32ND ST, COMPOSITE; NE 35TH ST, COMPOSITE; NE 35TH ST, COMPOSITE; NE 35TH ST, COMPOSITE; NE 37TH ST, COMPOSITE; NE 36TH ST, COMPOSITE; NE 36TH ST, COMPOSITE; NE 33RD ST LEFT; NE 33RD ST, COMPOSITE; NE 8TH AVE, LEFT; NE 10TH AVE, LEFT; NE 10TH AVE, COMPOSITE; NE 32ND ST, COMPOSITE; NE 32ND ST, COMPOSITE; NE 11TH AVE, COMPOSITE

2022-26 TIP (4-5-21)

- A **Project Identification**
Project Number (FM#)
Project Name
- B **Project Characteristics**
Work Summary
Lead Agency
Limits
Length
MTP Page Number
SIS Classification
- C **Financial Information**
Phase
Fund Source
Year Funds are Programmed
Prior Year Cost
Future Year Cost
Total Project Cost
- D **Project Description**
Additional information linked to the project
- E **Project Location Map**
Location of where the project will implemented

The TIP may be revised due to changes in project status, project cost, and/or available revenues. These changes can be either a TIP amendment or an administrative modification. To download most recent Municipal TIP Report, please visit <http://browarddev.dtstiptool.com/index.pl>

Steps to download the most recent Municipal TIP Report:

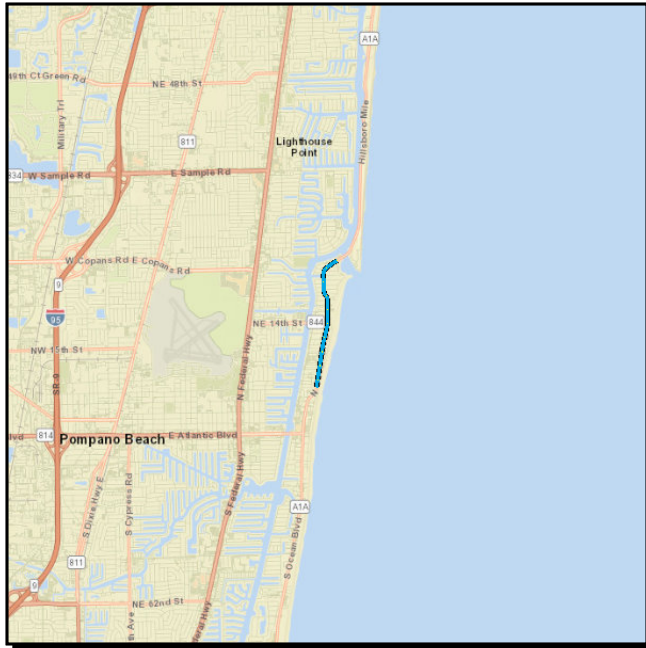
- Step 1: **Visit** <http://browarddev.dtstiptool.com/index.pl>
- Step 2: **Click** the tab titled “Database Search”
- Step 3: Next to the “Municipality” search feature, **click** on the dropdown icon to scroll and **select** the municipality of your choice.
- Step 4: Once the desired municipality is selected, the table below will filter projects to display only those that are within the municipal boundary. **Click** the “Get Report” button above the table.
- Step 5: A window will appear on your screen where you are presented options on how you would like the information displayed. **Read** through the options and **select** the one of your choice.
- Step 6: **Unselect** “Cover Page”
- Step 7: **Click** the “Generate Report” button on the bottom right of the window.
- Step 8: A new button will appear on the window, titled “Download Report”. **Click** this and you will be directed to a new tab with a downloadable PDF of your customized report.
- Step 9: **Enjoy!**

For questions please contact Christopher Restrepo at restrepoc@browardmpo.org or (954) 876-0061.

Section 1 - HIGHWAYS

4476551 A1A FROM NE 5TH STREET TO BAY DRIVE

Non-SIS



Work Summary: RESURFACING
From:
To:
Lead Agency: FDOT
Length: 1.647
MTP Pg.: 5-36

Phase	Fund Source	2022	2023	2024	2025	2026	Total
PE	DDR	50,000	0	0	0	0	50,000
CST	DIH	0	0	55,880	0	0	55,880
CST	DDR	0	0	1,751,043	0	0	1,751,043
Total		50,000	0	1,806,923	0	0	1,856,923

Prior Year Cost: 221,929
Future Year Cost:
Total Project Cost: 2,078,852
Project Description:

4470001 INTERSECTION LIGHTING RETROFIT IMPROVEMENT

Non-SIS



Work Summary: LIGHTING

From:

To:

Lead Agency: FDOT

Length: 7.23

MTP Pg.: 5-36

Phase	Fund Source	2022	2023	2024	2025	2026	Total
RRU	ACSS	0	130,757	0	0	0	130,757
CST	ACSS	0	0	850,447	0	0	850,447
Total		0	130,757	850,447	0	0	981,204

Prior Year Cost: 420,999

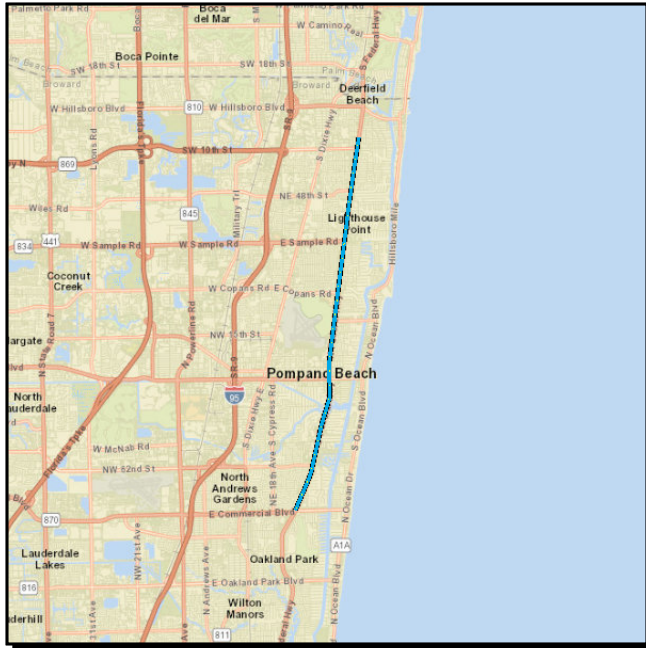
Future Year Cost:

Total Project Cost: 1,402,203

Project Description: VARIOUS LOCATIONS WITHIN NORTHEAST BROWARD COUNTY

4461881 SR-5/US-1 FROM SR-870/COMMERCIAL BLVD TO SOUTHEAST 7TH STREET

Non-SIS



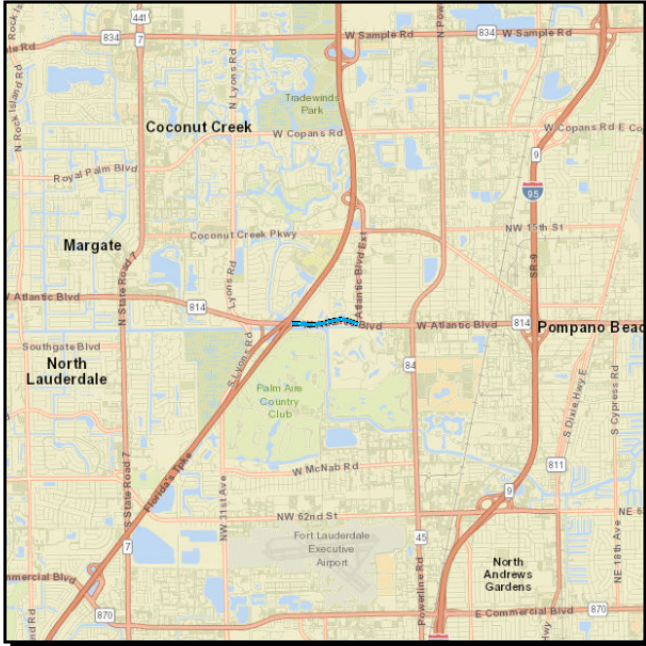
Work Summary: RESURFACING
From:
To:
Lead Agency: FDOT
Length: 2.518
MTP Pg.: 5-3

Phase	Fund Source	2022	2023	2024	2025	2026	Total
PE	DIH	37,713	0	0	0	0	37,713
CST	DIH	0	49,591	16,985	0	0	66,576
CST	DDR	0	5,673,155	0	0	0	5,673,155
Total		37,713	5,722,746	16,985	0	0	5,777,444

Prior Year Cost: 747,606
Future Year Cost:
Total Project Cost: 6,525,050
Project Description:

4475431 SR-814/ATLANTIC BLVD FR E OF TURNPIKE TO NW 31ST AVENUE

Non-SIS



Work Summary: LIGHTING

From:

To:

Lead Agency: FDOT

0

MTP Pg.: 5-36

Phase	Fund Source	2022	2023	2024	2025	2026	Total
ENV	ACSS	30,000	0	0	0	0	30,000
CST	ACSS	0	0	0	558,864	0	558,864
Total		30,000	0	0	558,864	0	588,864

Prior Year Cost: 189,800

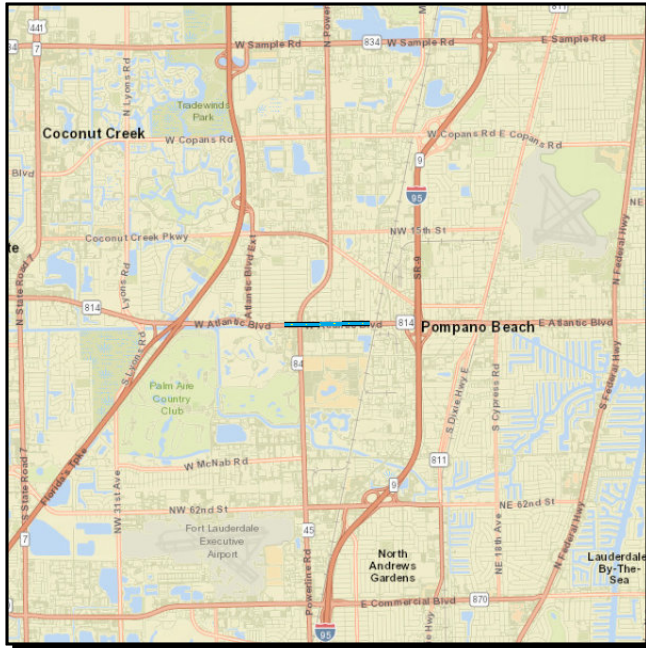
Future Year Cost:

Total Project Cost: 778,664

Project Description: B/C RATIO = 9.3 NPV 5,797,055 SHSP EMPHASIS AREA- INTERSECTION CRASHES REPLACE (19) EXISTING HPS COBRA HEAD LUMINAIRES IN EXISTING POLES WITH LED LUMINAIRES OF 330W, 29487 LUMENS, 4K-5K CCT AND ROADWAY TYPE IV DISTRIBUTION. INSTALL (19) STANDARD POLES WITH LED LUMINAIRES OF 330W,(SEE WP45)

4476811 SR-814/ATLANTIC BLVD FROM NW 27TH AVE TO NW 16TH AVE

Non-SIS



Work Summary: RESURFACING

From:

To:

Lead Agency: FDOT

Length: 1

MTP Pg.: 5-36

Phase	Fund Source	2022	2023	2024	2025	2026	Total
PE	DIH	13,899	0	0	0	0	13,899
PE	DDR	294,332	0	0	0	0	294,332
CST	DS	0	0	0	2,306,381	0	2,306,381
CST	DIH	0	0	0	72,929	0	72,929
Total		308,231	0	0	2,379,310	0	2,687,541

Prior Year Cost:

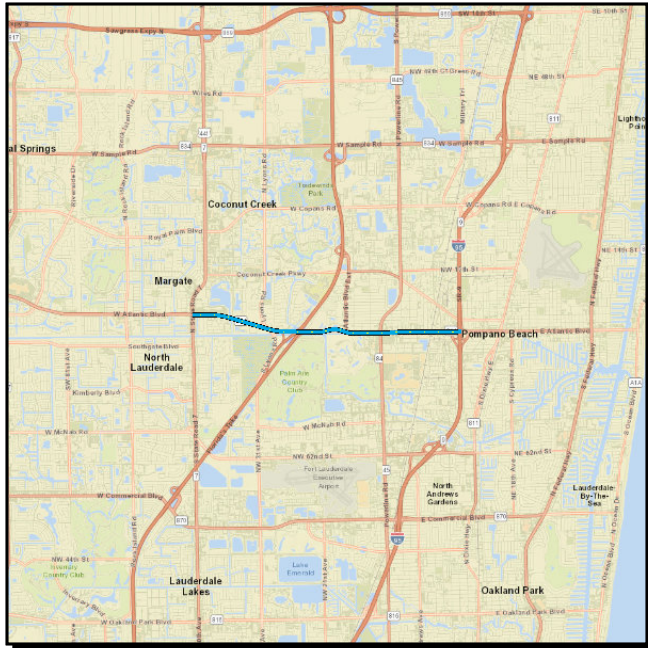
Future Year Cost:

Total Project Cost: 2,687,541

Project Description:

4441191 SR-814/ATLANTIC BLVD FROM SR-7/US-441 TO SR-9/I-95

Non-SIS



Work Summary: ATMS - ARTERIAL TRAFFIC MGMT

From:

To:

Lead Agency: FDOT

Length: 4.318

MTP Pg.: 5-3

Phase	Fund Source	2022	2023	2024	2025	2026	Total
PE	DIH	0	25,232	25,232	0	0	50,464
PE	DDR	0	564,016	0	0	0	564,016
CST	DIH	0	0	0	0	136,314	136,314
CST	DDR	0	0	0	0	3,867,906	3,867,906
Total		0	589,248	25,232	0	4,004,220	4,618,700

Prior Year Cost:

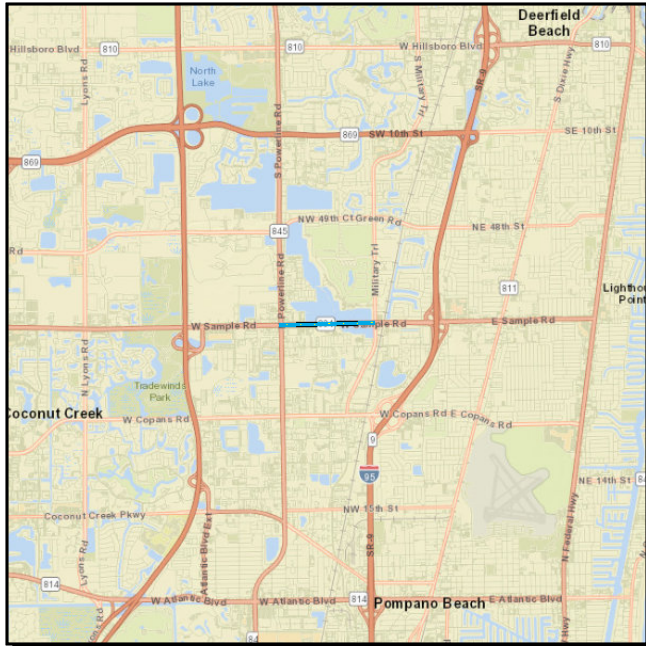
Future Year Cost:

Total Project Cost: 4,618,700

Project Description: 2021 MPO TSM&O/SAFETY PRIORITY# 2

4461951 SR-834/SAMPLE RD FROM WEST OF SR-845/POWERLINE RD TO MILITARY TRAIL

Non-SIS



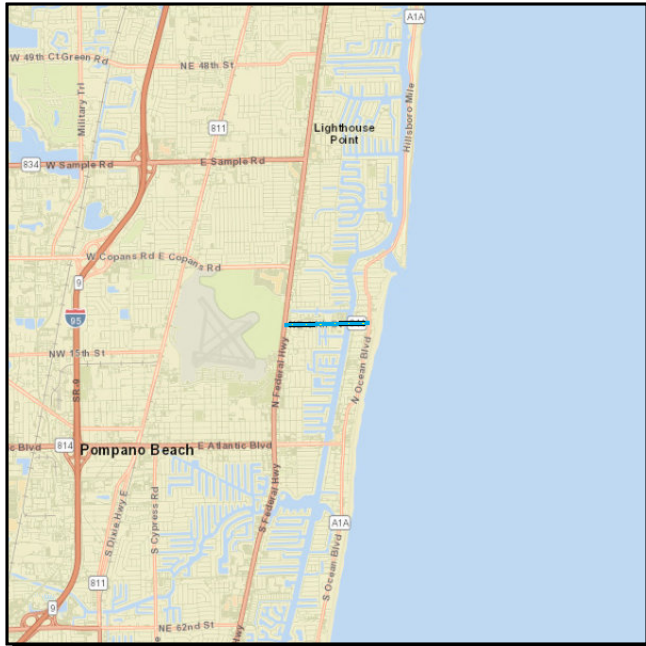
Work Summary: RESURFACING
From:
To:
Lead Agency: FDOT
Length: 1.311
MTP Pg.: 5-3

Phase	Fund Source	2022	2023	2024	2025	2026	Total
PE	DIH	15,837	0	0	0	0	15,837
CST	DIH	0	0	79,919	0	0	79,919
CST	DDR	0	0	2,527,430	0	0	2,527,430
Total		15,837	0	2,607,349	0	0	2,623,186

Prior Year Cost: 351,199
Future Year Cost:
Total Project Cost: 2,974,385
Project Description:

4476721 SR-844/NE 14TH ST FROM SR-5/US-1 TO A1A

Non-SIS



Work Summary: RESURFACING

From:

To:

Lead Agency: FDOT

Length: 0.067

MTP Pg.: 5-36

Phase	Fund Source	2022	2023	2024	2025	2026	Total
PE	DIH	71,552	0	0	0	0	71,552
PE	DDR	379,441	0	0	0	0	379,441
CST	DS	0	0	0	1,529,119	0	1,529,119
CST	DIH	0	0	0	48,352	0	48,352
Total		450,993	0	0	1,577,471	0	2,028,464

Prior Year Cost:

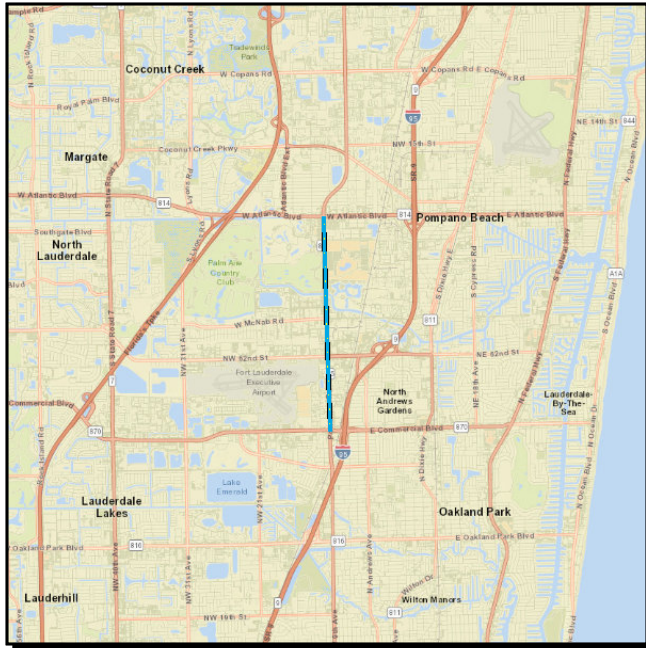
Future Year Cost:

Total Project Cost: 2,028,464

Project Description:

4461961 SR-845/POWERLINE RD FR S OF SR-870/COMMERCIAL BLVD TO SR-814/ATL BLVD

Non-SIS



Work Summary: RESURFACING

From:

To:

Lead Agency: FDOT

Length: 2.961

MTP Pg.: 5-3

Phase	Fund Source	2022	2023	2024	2025	2026	Total
PE	DIH	32,830	0	0	0	0	32,830
PE	LF	500,000	0	0	0	0	500,000
CST	DIH	0	0	46,790	16,057	0	62,847
CST	DDR	0	0	1,592,650	0	0	1,592,650
CST	NHRE	0	0	3,760,071	0	0	3,760,071
Total		532,830	0	5,399,511	16,057	0	5,948,398

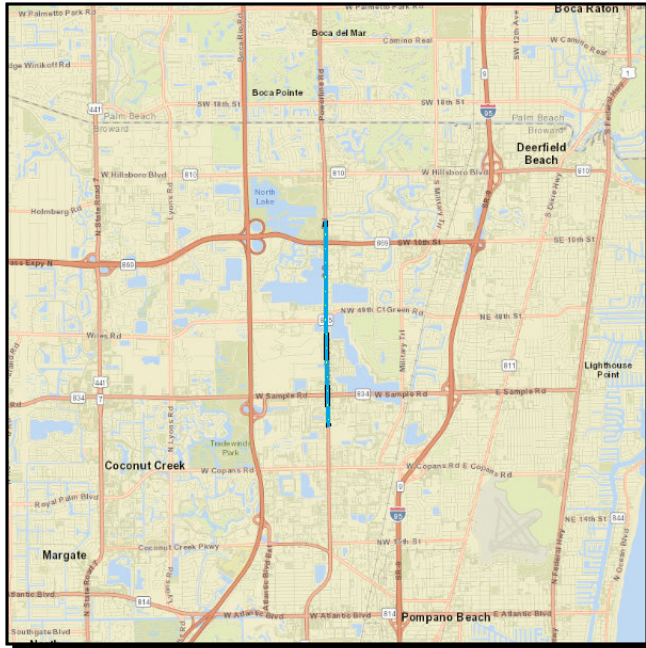
Prior Year Cost: 664,359

Future Year Cost:

Total Project Cost: 6,612,757

Project Description:

4460961 SR-845/POWERLINE RD FROM SOUTH OF NW 30 PLACE TO S OF WEST DRIVE Non-SIS



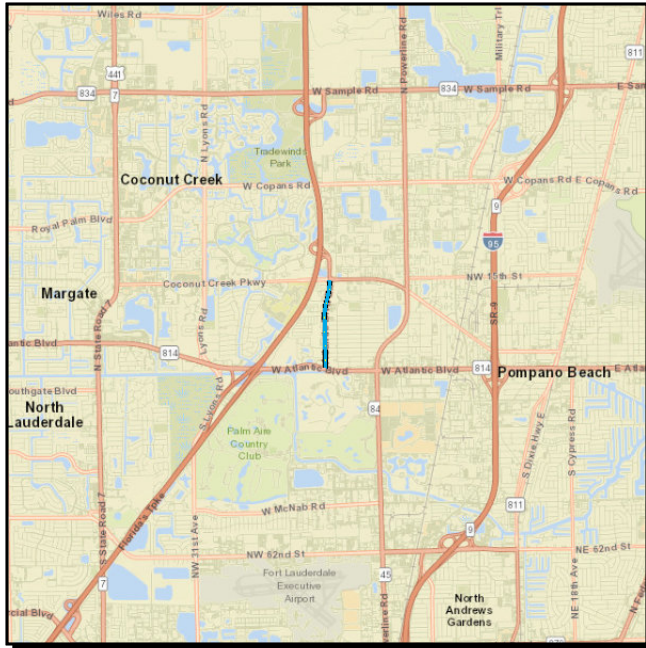
Work Summary: RESURFACING **From:**
To:
Lead Agency: FDOT **Length:** 2.799
MTP Pg.: 5-3

Phase	Fund Source	2022	2023	2024	2025	2026	Total
PE	DIH	37,037	0	0	0	0	37,037
CST	LF	0	3,372,995	0	0	0	3,372,995
CST	DIH	0	28,290	17,696	0	0	45,986
CST	DDR	0	2,893,674	0	0	0	2,893,674
CST	NHRE	0	4,900,517	0	0	0	4,900,517
Total		37,037	11,195,476	17,696	0	0	11,250,209

Prior Year Cost: 798,991
Future Year Cost:
Total Project Cost: 12,049,200
Project Description: 52-02 LFA CITY OF DEERFIELD BEACH

4457191 SR-849/31ST AVE FR MLK BLVD/COCONUT CREEK PKWY TO SR-814/ATLANTIC BLVD

Non-SIS



Work Summary: LIGHTING

From:

To:

Lead Agency: FDOT

Length: 0.857

MTP Pg.: 5-36

Phase	Fund Source	2022	2023	2024	2025	2026	Total
RRU	ACSS	0	0	0	425,585	0	425,585
Total		0	0	0	425,585	0	425,585

Prior Year Cost: 260,000

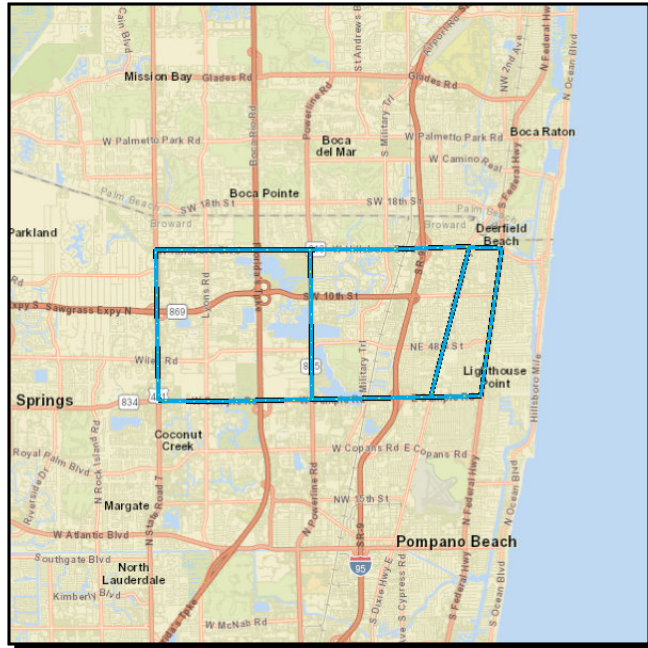
Future Year Cost:

Total Project Cost: 685,585

Project Description: NPV=479,546; B/C=2.2; SHSP EMPHASIS 3=VULNERABLE ROAD USERS SR-814/ATLANTIC BLVD. & MLK BLVD./COCONUT CREEK PARKWAY; COORDINATE WITH FPL TO RETRO EXISTING LIGHTING ON WEST SIDE WITH LED LUMINAIRES; RETRO LIGHTING OF INTERSECTION SR-849/NW 31ST AVE. & SR-814/ATLANTIC BLVD;

4398915 SR-869/SW 10TH STREET CONNECTOR TSM&O SMART WORK ZONE

Non-SIS



Work Summary: ITS COMMUNICATION SYSTEM

From:

To:

Lead Agency: FDOT

0

MTP Pg.: 5-11

Phase	Fund Source	2022	2023	2024	2025	2026	Total
PE	DIH	20,000	0	0	0	0	20,000
ENV	ACNP	55,599	0	0	0	0	55,599
DSB	DIH	0	52,700	0	0	0	52,700
DSB	ACNP	0	16,798,761	0	0	0	16,798,761
PE	ACNP	0	510,000	0	0	0	510,000
RRU	ACNP	0	100,000	50,000	0	0	150,000
DSB	DITS	0	800,030	0	0	0	800,030
DSB	GFSU	0	2,395,589	0	0	0	2,395,589
INC	ACNP	0	0	243,000	0	0	243,000
Total		75,599	20,657,080	293,000	0	0	21,025,679

Prior Year Cost: 200,000

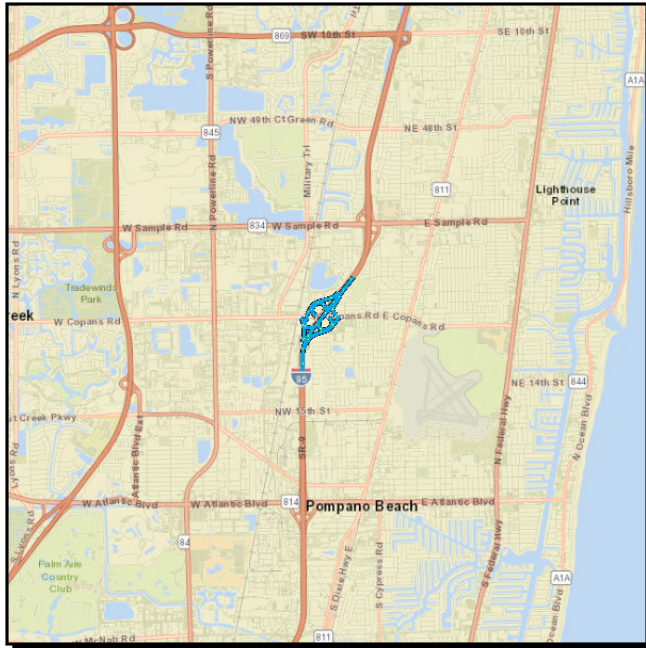
Future Year Cost:

Total Project Cost: 21,225,679

Project Description: INCLUDES SIX (6) CORRIDORS: SR-5/US-1 FROM SR-810/HILLSBORO TO SR-834/SAMPLE RD; SR-811/DIXIE HWY FROM SR-810/HILLSBORO BLVD TO SR-834/SAMPLE RD; SR-845/ POWERLINE RD FROM SR-810/ HILLSBORO BLVD TO SR-834/SAMPLE RD; SR-7/US-441 FROM SR-810/ HILLSBORO BLVD TO SR-834/SAMPLE RD; SR-810/HILLSBORO BLVD FROM SR-7/US-441 TO SR-5/US-1; SR-834/SAMPLE RD FROM SR-7/US 441 to SR 5/US 1. Replace \$2,395,589 of CARES funds to FY 2023 for Construction. MPO Systems Management/Safety Priority #16

4369621 SR-9/I-95 @ COPANS RD FR S OF NB EXIT RAMP TO N OF SB TO WB EXIT RAMP

Non-SIS



Work Summary: INTERCHANGE JUSTIFICA/MODIFICA

From:

To:

Lead Agency: FDOT

Length: 3.618

MTP Pg.: 5-5

Phase	Fund Source	2022	2023	2024	2025	2026	Total
INC	DDR	400,000	0	0	0	0	400,000
Total		400,000	0	0	0	0	400,000

Prior Year Cost: 34,455,688

Future Year Cost:

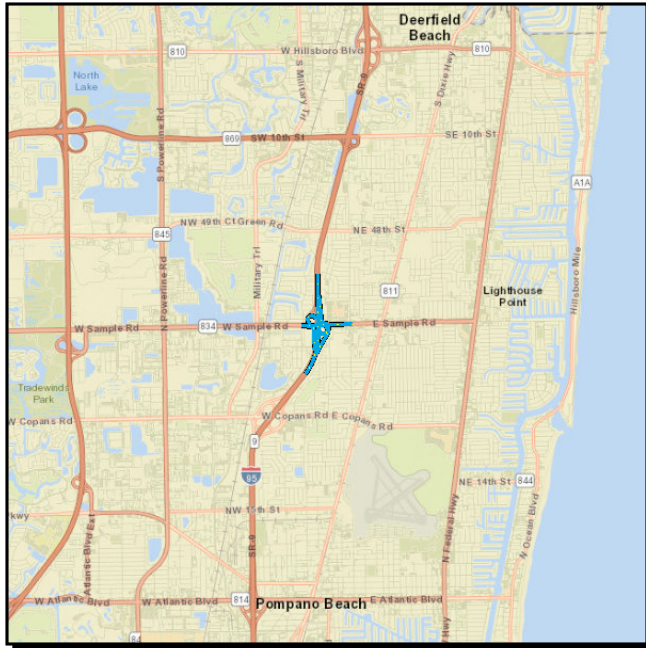
Total Project Cost: 34,855,688

Project Description:

COMBINE THE SB TO EB EXIT, SB TO WB EXIT AND WB TO SB ENTRANCE RAMPS ONTO A SINGLE RAMP, PHYSICALLY SEPARATED FACILITY FROM THE THE MAINLINE. PROVIDE A TWO-LANE SB EXIT RAMP WITH A CHOICE LANE FOR THE OUTSIDE GP LANE. COMBINE THE NB ENTRANCE RAMPS ONTO A SINGLE RAMP, PHYSICALLY SEPARATED FACILITY FROM THE THE MAINLINE.

4369581 SR-9/I-95 @ SR-834/SAMPLE RD FR S OF NB EXIT RAMP TO N OF NB ENT. RAMP

Non-SIS



Work Summary: INTERCHANGE JUSTIFICA/MODIFICA

From:

To:

Lead Agency: FDOT

Length: 3.794

MTP Pg.: 5-5

Phase	Fund Source	2022	2023	2024	2025	2026	Total
PE	DDR	150,000	0	0	0	0	150,000
RRU	DI	570,000	0	0	0	0	570,000
CST	DI	0	17,337,508	0	0	0	17,337,508
ROW	DDR	0	91,481	0	0	0	91,481
CST	ACNP	0	2,738,603	0	0	0	2,738,603
INC	DDR	0	0	0	0	400,000	400,000
Total		720,000	20,167,592	0	0	400,000	21,287,592

Prior Year Cost: 2,576,768

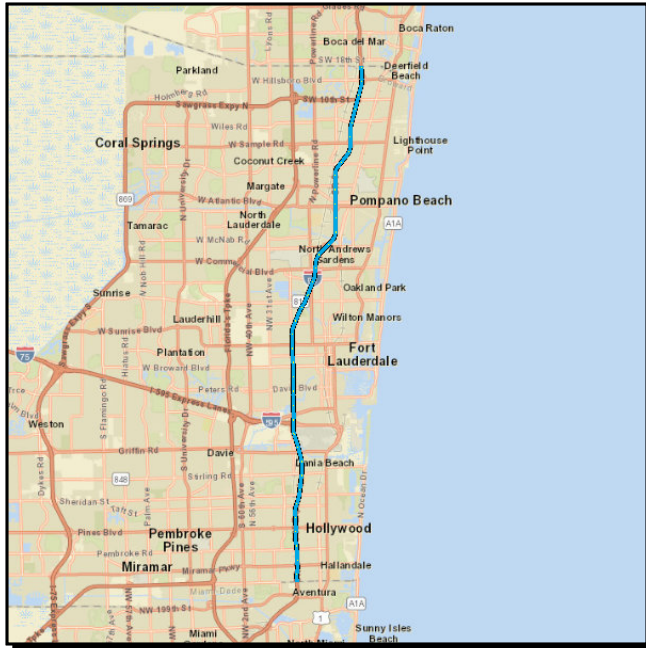
Future Year Cost:

Total Project Cost: 23,864,360

Project Description: INTERCHANGE MODIFICATION: REALIGN, WIDEN & RELOCATE GORE OF NB EXIT RAMP, COMBINE THE EB TO NB AND WB TO NB ENTRANCE RAMP INTO A PHYSICALLY SEPARATED ROADWAY.

4331088 SR-9/I-95 FR MIAMI-DADE/BROWARD COUNTY LINE TO PALM BEACH COUNTY LINE

Non-SIS



Work Summary: PRELIM ENG FOR FUTURE CAPACITY

From:

To:

Lead Agency: FDOT

Length: 25.307

MTP Pg.: 5-5

Phase	Fund Source	2022	2023	2024	2025	2026	Total
CST	ACNP	250,000	0	0	0	0	250,000
CST	DDR	0	500,000	250,000	0	0	750,000
Total		250,000	500,000	250,000	0	0	1,000,000

Prior Year Cost: 15,951,121

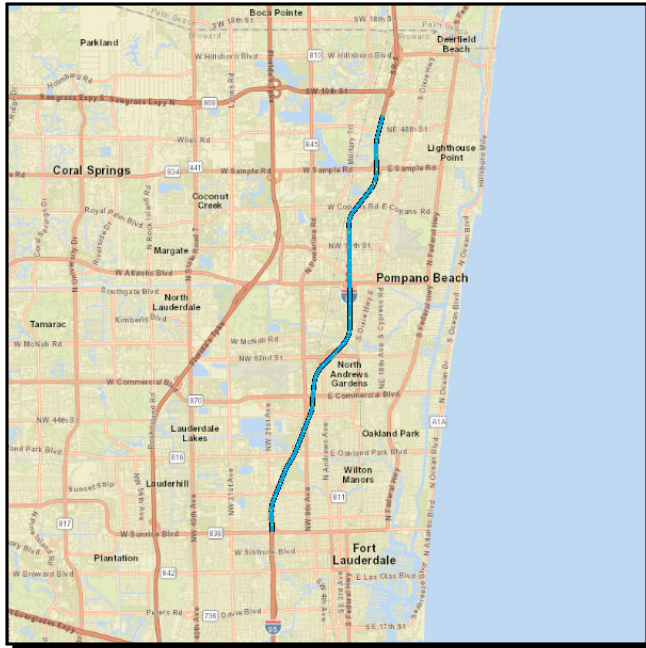
Future Year Cost:

Total Project Cost: 16,951,121

Project Description: CORRIDOR DESIGN CONSULTANT CONTRACT #2 FOR I-95 PHASE 3 CORRIDOR-433108 1

4331087 SR-9/I-95 FROM N OF SUNRISE TO S OF SW 10TH STREET

Non-SIS



Work Summary: LANDSCAPING

From:

To:

Lead Agency: FDOT

Length: 10

MTP Pg.: 5-3

Phase	Fund Source	2022	2023	2024	2025	2026	Total
CST	DIH	0	51,331	0	0	0	51,331
CST	DDR	0	1,439,554	0	0	0	1,439,554
Total		0	1,490,885	0	0	0	1,490,885

Prior Year Cost: 200,478

Future Year Cost:

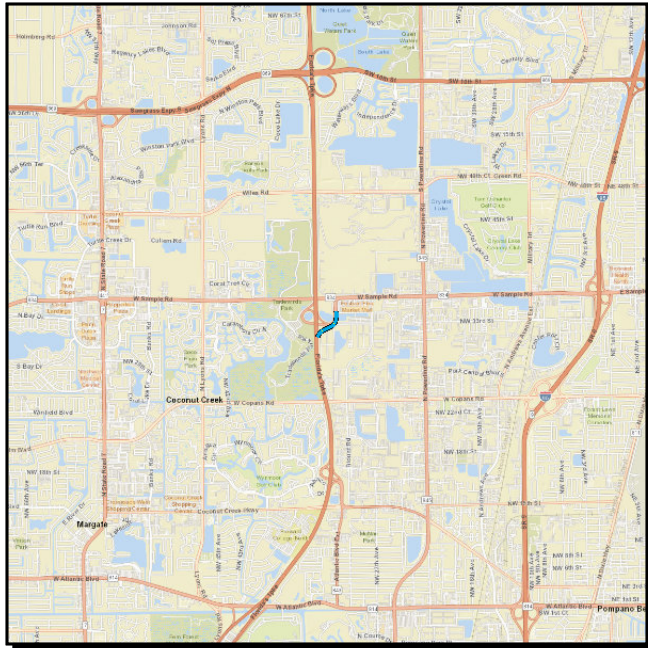
Total Project Cost: 1,691,363

Project Description: STANDALONE DEPENDENT PROJECT ALONG I-95 CORRIDOR AND SAMPLE ROAD INTERCHANGE. MINOR IMPROVEMENTS AT INTERCHANGES WITH ATLANTIC AND COPANS. I-95 EXPRESS PHASE 3A-1, 3A-2,3B-1 BROWARD.

Section 2 - TURNPIKE

4443011 ADD ONE LANE TO NB OFF RAMP AT SAMPLE RD / TPK INTCHNG, (SR 91, MP 69)

Non-SIS



Work Summary: INTERCHANGE - ADD LANES

From:

To:

Lead Agency: FDOT

Length: 0.338

MTP Pg.: 5-4

Phase	Fund Source	2022	2023	2024	2025	2026	Total
CST	PKYI	2,036,671	0	0	0	0	2,036,671
Total		2,036,671	0	0	0	0	2,036,671

Prior Year Cost: 795,248

Future Year Cost:

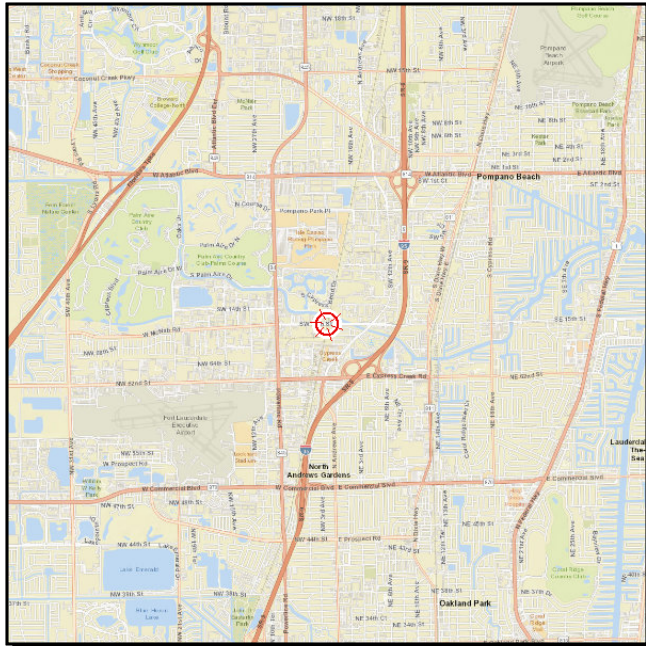
Total Project Cost: 2,831,919

Project Description:

Section 5 - FLP: RAIL

4486401 CROSSING AT WEST MCNAB ROAD CROSSING #621437X

Non-SIS



Work Summary: RAIL SAFETY PROJECT **From:**

To:

Lead Agency: FDOT 0

MTP Pg.: 4-11

Phase	Fund Source	2022	2023	2024	2025	2026	Total
RRU	RHH	469,088	0	0	0	0	469,088
Total		469,088	0	0	0	0	469,088

Prior Year Cost:

Future Year Cost:

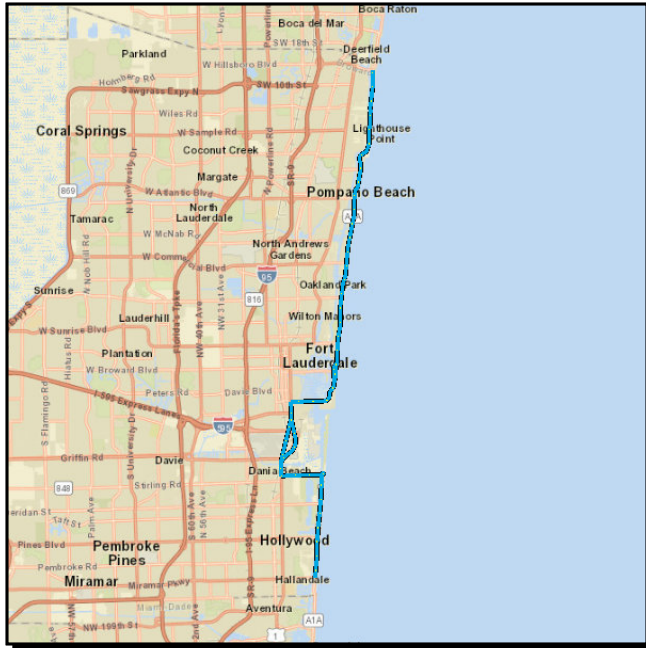
Total Project Cost: 469,088

Project Description: SIGNAL SAFETY UPGRADES INCLUDE HARDWARE, INSTALLATION, CONST IN SERVICE TESTING AND AS IN SERVICE PLANS NEW SIGNAL HOUSE AND 16 PAIRS OF 12 INCH LED CROSSING SIGNALS

Section 8 - TRANSPORTATION PLANNING

4417331 A1A MULTIMODAL STUDY

Non-SIS



Work Summary: URBAN CORRIDOR PLANNING

From:

To:

Lead Agency: FDOT

Length: 30.253

MTP Pg.: 5-3

Phase	Fund Source	2022	2023	2024	2025	2026	Total
PLN	DDR	0	800,000	0	0	0	800,000
Total		0	800,000	0	0	0	800,000

Prior Year Cost:

Future Year Cost:

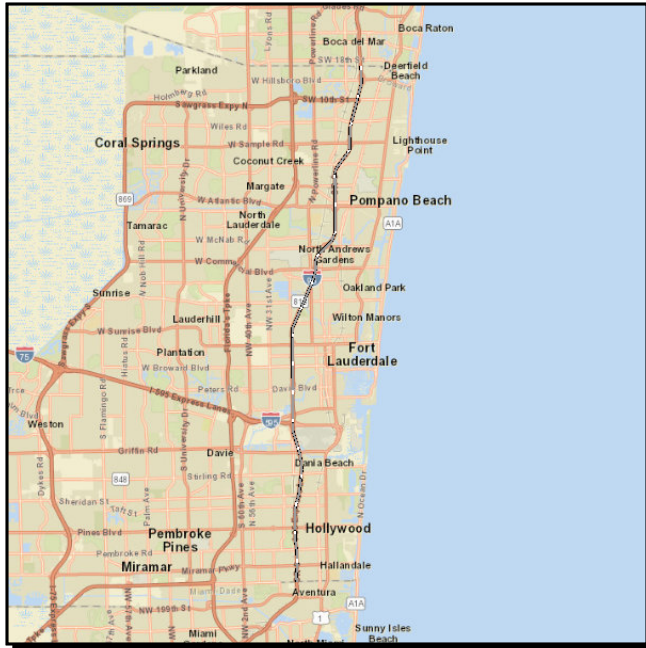
Total Project Cost: 800,000

Project Description: SR-858/HALLANDALE BEACH BLVD TO SR-810/HILLSBORO BLVD INCLUDES RESILIENCY COMPONENT-2021 BROWARD MPO ROADWAY PRIORITY #13; SR-A1A FROM HALLANDALE BEACH BLVD TO SOUTH OF ARIZONA STREET IS R/W NEEDED

Section 10 - FLP: INTERMODAL

4233932 BROWARD/I-95 EXPRESS BUS PURCHASE & STATION IMPROVEMENTS

Non-SIS



Work Summary: INTERMODAL HUB CAPACITY

From:

To:

Lead Agency: BROWARD COUNTY

0

MTP Pg.: 5-4

Phase	Fund Source	2022	2023	2024	2025	2026	Total
CAP	DPTO	851,102	0	0	0	0	851,102
Total		851,102	0	0	0	0	851,102

Prior Year Cost: 9,829,693

Future Year Cost:

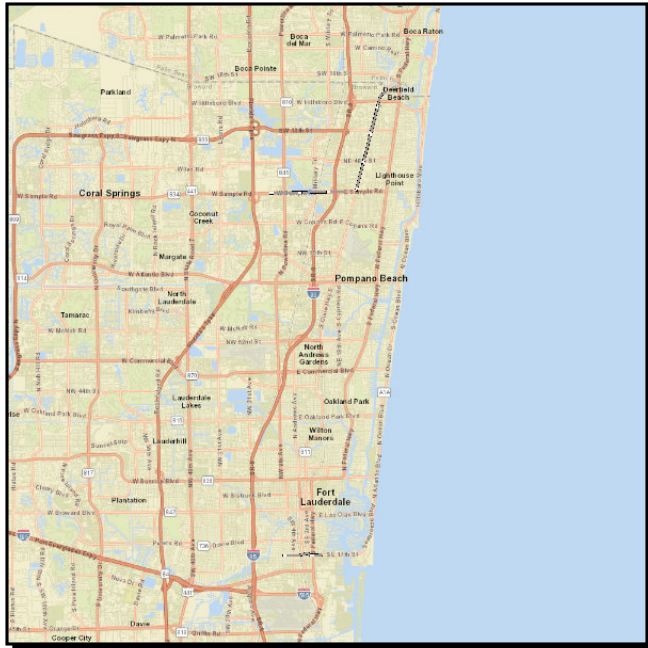
Total Project Cost: 10,680,795

Project Description: PHASE 2 EXPRESS BUS REPLACEMENT

Section 11 - MISCELLANEOUS

4463771 BROWARD MPO COMPLETE STREETS MASTER PLAN

Non-SIS



Work Summary: FEASIBILITY STUDY

From:

To:

Lead Agency: FDOT

0

MTP Pg.: 5-3

Phase	Fund Source	2022	2023	2024	2025	2026	Total
PDE	DDR	0	0	0	750,000	0	750,000
Total		0	0	0	750,000	0	750,000

Prior Year Cost:

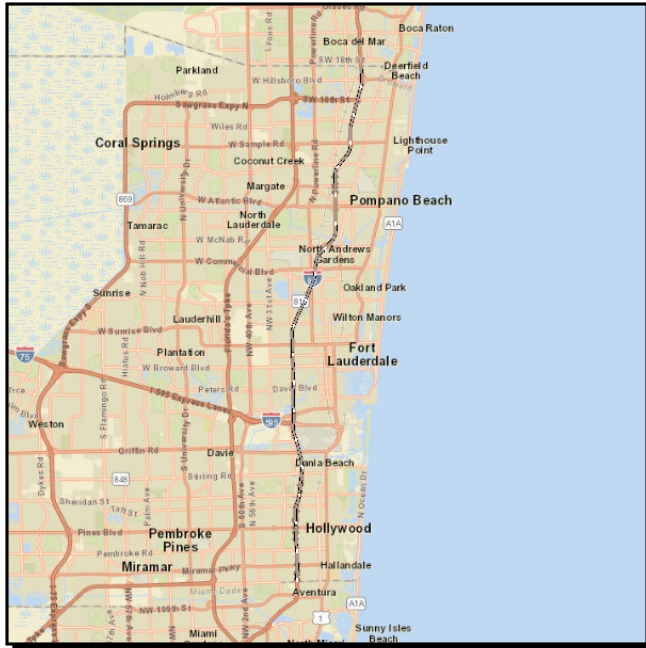
Future Year Cost:

Total Project Cost: 750,000

Project Description: 2021 MPO CSMP PRIORITY# 6,8,17 SR-834/SAMPLE RD FROM BLOUNT RD TO NE 3RD AVE; SR-811/DIXIE HWY FROM SR-834/SAMPLE RD TO BROWARD/PB COL; A1A/17TH ST FROM SR-5/US-1 TO CORDOVA RD IS R/W NEEDED

4402322 I-95/MOT/ENHANCED OPERATIONS IN BROWARD & PALM BEACH

Non-SIS



Work Summary: OPERATING/ADMIN. ASSISTANCE

From:

To:

Lead Agency: Responsible Agency Not Available

0

MTP Pg.: 5-3

Phase	Fund Source	2022	2023	2024	2025	2026	Total
OPS	DS	200,000	200,000	200,000	0	200,000	800,000
Total		200,000	200,000	200,000	0	200,000	800,000

Prior Year Cost:

Future Year Cost:

Total Project Cost: 800,000

Project Description: HOV ENFORCEMENT

2314824 I-95/MOT/ENHANCED OPERATIONS IN BROWARD & PALM BEACH

Non-SIS



Work Summary: OPERATING/ADMIN. ASSISTANCE

From:

To:

Lead Agency: Responsible Agency Not Available

0

MTP Pg.: 5-3

Phase	Fund Source	2022	2023	2024	2025	2026	Total
OPS	TOBG	377,918	377,918	377,918	377,918	377,918	1,889,590
OPS	TOBD	377,918	377,918	377,918	377,918	377,918	1,889,590
Total		755,836	755,836	755,836	755,836	755,836	3,779,180

Prior Year Cost:

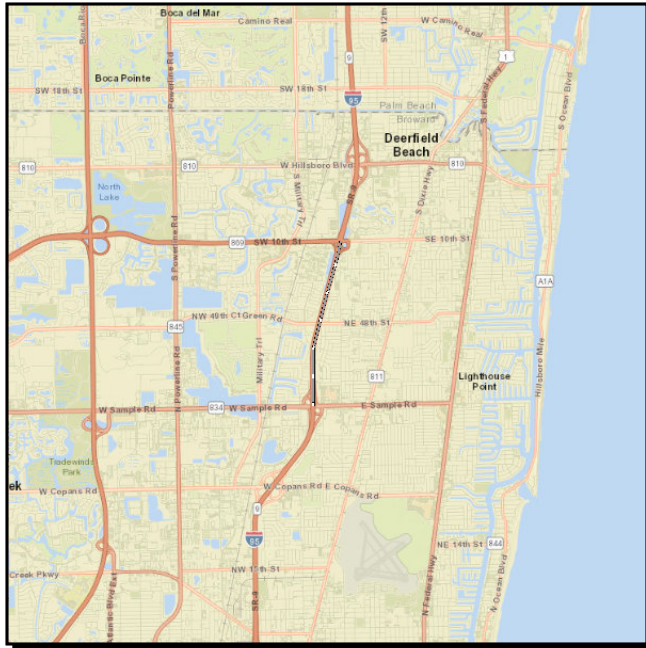
Future Year Cost:

Total Project Cost: 3,779,180

Project Description: EXEMPT CONTRACT FOR FHP EXPRESS LANES ENFORCEMENT

4442011 SR-869 AND SR-9/I-95 ALONG SR-869 & I-95 CORRIDOR

Non-SIS



Work Summary: PRELIMINARY ENGINEERING

From:

To:

Lead Agency: FDOT

Length: 9.998

MTP Pg.: 5-3

Phase	Fund Source	2022	2023	2024	2025	2026	Total
PE	DS	1,500,000	0	2,500,000	0	0	4,000,000
Total		1,500,000	0	2,500,000	0	0	4,000,000

Prior Year Cost: 13,040,991

Future Year Cost:

Total Project Cost: 17,040,991

Project Description: 2019 MPO PRIORITY #5 CORRIDOR DESIGN CONSULTANT(CDC) SERVICES FOR DESIGN, PROCUREMENT, & POST DESIGN OF THE SR-869/SW 10TH ST MANAGED LANES TO SR-9/I-95 EXPRESS LANES DIRECT CONNECTION PROJECTS (439891-1 & 436964-2). INCLUDES CONNECTION WITH THE SR-869/ SAWGRASS EXPWY AND FLORIDA TP & SW 10TH STREET LOCAL ROADWAY