

TRANSPORTATION IMPROVEMENT PROGRAM

FY 2022-2026



Municipal Reports

North Lauderdale

Approved 7/8/2021

Transportation Improvement Program Overview

The Broward Metropolitan Planning Organization (MPO)'s Transportation Improvement Program (TIP) is a five-year program that prioritizes and documents the funding of transportation improvement projects the region expects to build over the next five years. The projects include reconstruction, maintenance, and operation of major highways, arterials, and intersections; maintenance and expansion of the public transit, aviation, and port systems; construction for bicycle paths, and improvements for pedestrians within the Broward region.


The Broward MPO updates the TIP annually and the MPO Board approves the TIP in July every year. The most recently approved TIP by the Board is the FY 2022-2026 TIP. The full TIP document is available at the link <https://browardmpo.org/core-products/transportation-improvement-program-tip>.

To help municipal partners review and monitor projects in the TIP falling in their jurisdiction, the Broward MPO has extracted a list of projects for each municipality from the FY 2022-2026 TIP. The list presented includes projects that fall in this municipal boundary but exclude county-wide and state-wide projects. The chart to the right illustrates how project information is organized.

How to Read the Broward MPO's TIP Pages

Broward MPO Transportation Improvement Program - FY 2022 - 2026

4399901
CITY OF OAKLAND PARK SIDEWALKS - VARIOUS LOCATIONS
A
Non-SIS



Work Summary: SIDEWALK **From:**

Lead Agency: FDOT **To:**

Length: 5.641 **MTP Pg.:** 5-3

Phase	Fund Source	2022	2023	2024	2025	2026	Total
CST	TALT	41,941	0	0	0	0	41,941
CST	SU	2,458,145	0	0	0	0	2,458,145
CST	TALU	184,683	0	0	0	0	184,683
CST	SA	101,183	0	0	0	0	101,183
CST	ACSA	211,597	0	0	0	0	211,597
Total		2,997,549	0	0	0	0	2,997,549

Prior Year Cost: 987,491

Future Year Cost:

Total Project Cost: 3,985,040

Project Description: 2016 MPO CSLIP PRIORITY #1 FDOT IS DOING THE PROJECT ON BEHALF OF CITY OF OAKLAND PARK SEE WP45 FOR ADDITIONAL DETAILS ROADWAYS INCLUDE: NE 2ND AVE, RIGHT; NE 35TH CT, COMPOSITE; NE 35TH CT, COMPOSITE; NE 35TH ST, COMPOSITE; NE 35TH ST, COMPOSITE; NE 35TH CT, LEFT; NE 34TH ST, LEFT; NE 33RD ST, COMPOSITE; NE 32ND ST, COMPOSITE; NE 32ND ST, COMPOSITE; NE 35TH ST, COMPOSITE; NE 35TH ST, COMPOSITE; NE 35TH ST, COMPOSITE; NE 37TH ST, COMPOSITE; NE 36TH ST, COMPOSITE; NE 36TH ST, COMPOSITE; NE 33RD ST LEFT; NE 33RD ST, COMPOSITE; NE 8TH AVE, LEFT; NE 10TH AVE, LEFT; NE 10TH AVE, COMPOSITE; NE 32ND ST, COMPOSITE; NE 32ND ST, COMPOSITE; NE 11TH AVE, COMPOSITE

- A **Project Identification**
 Project Number (FM#)
 Project Name
- B **Project Characteristics**
 Work Summary
 Lead Agency
 Limits
 Length
 MTP Page Number
 SIS Classification
- C **Financial Information**
 Phase
 Fund Source
 Year Funds are Programmed
 Prior Year Cost
 Future Year Cost
 Total Project Cost
- D **Project Description**
 Additional information linked to the project
- E **Project Location Map**
 Location of where the project will implemented

2022-26 TIP (4-5-21)

The TIP may be revised due to changes in project status, project cost, and/or available revenues. These changes can be either a TIP amendment or an administrative modification. To download most recent Municipal TIP Report, please visit <http://browarddev.dtstiptool.com/index.pl>

Steps to download the most recent Municipal TIP Report:

- Step 1: **Visit** <http://browarddev.dtstiptool.com/index.pl>
- Step 2: **Click** the tab titled “Database Search”
- Step 3: Next to the “Municipality” search feature, **click** on the dropdown icon to scroll and **select** the municipality of your choice.
- Step 4: Once the desired municipality is selected, the table below will filter projects to display only those that are within the municipal boundary. **Click** the “Get Report” button above the table.
- Step 5: A window will appear on your screen where you are presented options on how you would like the information displayed. **Read** through the options and **select** the one of your choice.
- Step 6: **Unselect** “Cover Page”
- Step 7: **Click** the “Generate Report” button on the bottom right of the window.
- Step 8: A new button will appear on the window, titled “Download Report”. **Click** this and you will be directed to a new tab with a downloadable PDF of your customized report.
- Step 9: **Enjoy!**

For questions please contact Christopher Restrepo at restrepoc@browardmpo.org or (954) 876-0061.

Section 1 - HIGHWAYS

4438451 SR-7/US-441 FROM SR-870/COMMERCIAL BLVD TO BAILEY RD/NW 62 ST

Non-SIS



Work Summary: RESURFACING **From:**
To:
Lead Agency: FDOT **Length:** 1.005
MTP Pg.: 5-3

Phase	Fund Source	2022	2023	2024	2025	2026	Total
CST	ACSS	54,404	0	0	0	0	54,404
CST	DIH	62,015	0	0	0	0	62,015
CST	DDR	2,125,568	0	0	0	0	2,125,568
Total		2,241,987	0	0	0	0	2,241,987

Prior Year Cost: 390,615

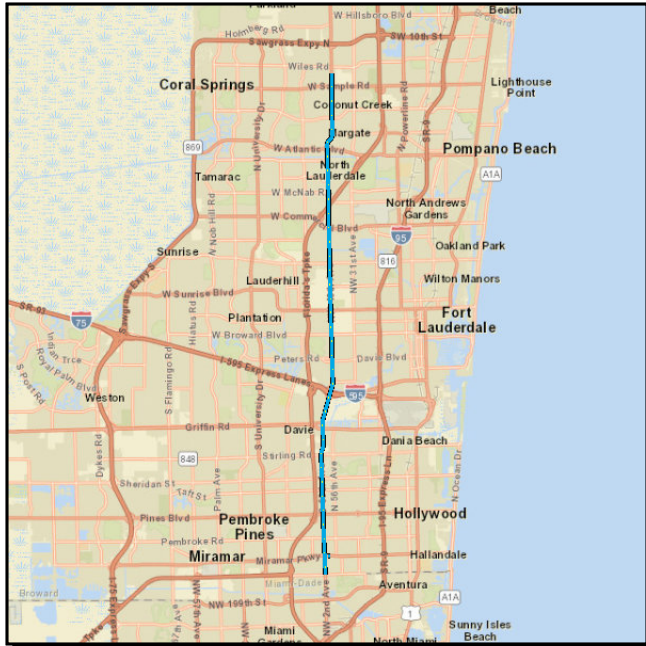
Future Year Cost:

Total Project Cost: 2,632,602

Project Description: ANTICIPATED NPV=\$833,563;B/C=3.8;INSTALL (23) NEW FDOT (THAT AVOID UTILITY CONFLICTS) WITH 130-WATT LED LUMINAIRES MOUNTED AT A HEIGHT OF 35 FEET; RETROFIT (19) EXISTING HPS COBRA HEAD LIGHT POLES WITH NEW LED 177-WATT LUMINAIRES ON THE WEST SIDE. PROJECT COMBINED WITH DROPPED 443993-1 (RRR)

4295762 SR-7/US-441 TRANSIT CORRIDOR IMPROVEMENTS GROUP/PRIORITY 1

Non-SIS



Work Summary: BIKE LANE/SIDEWALK **From:**
To:
Lead Agency: FDOT **Length:** 21.571
MTP Pg.: 5-3

Phase	Fund Source	2022	2023	2024	2025	2026	Total
RRU	DDR	10,000	0	0	0	0	10,000
PE	DDR	50,000	0	0	0	0	50,000
CST	LF	22,777	0	0	0	0	22,777
CST	GFSU	2,245,326	0	0	0	0	2,245,326
CST	DS	42,066	0	0	0	0	42,066
CST	DIH	68,085	0	0	0	0	68,085
CST	DDR	2,521,246	0	0	0	0	2,521,246
Total		4,959,500	0	0	0	0	4,959,500

Prior Year Cost: 1,148,414

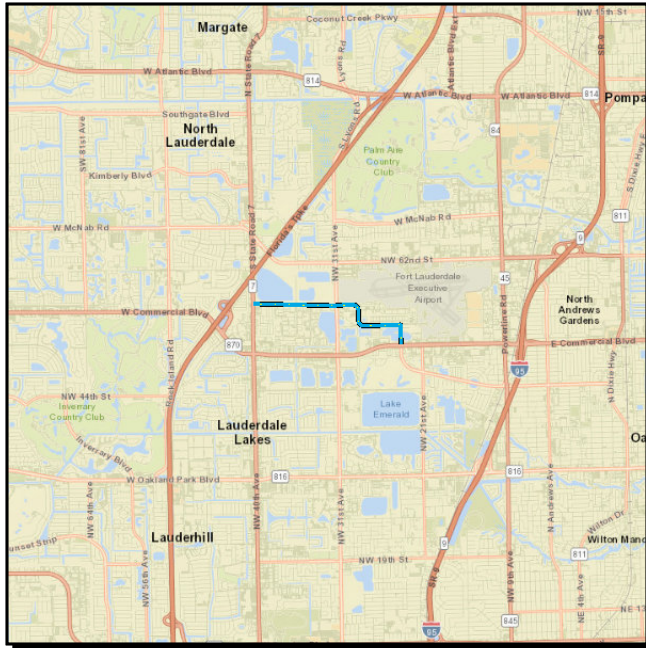
Future Year Cost:

Total Project Cost: 6,107,914

Project Description: 2019 MPO PRIORITY #6 BASED ON MULTIMODAL IMPROVEMENT CORRIDOR STUDY ON 429576-1; CONSTRUCT SIDEWALK IMPROVEMENTS ON SR-7/US-441 FROM BROWARD M/D COUNTY LINE TO NORTH OF SAMPLE RD AND SR-858/HALLANDALE BEACH BLVD FROM EDMUND RD TO SW 58TH AVE; SEE WP45** RD AND BIKE LANE IMPROVEMENTS FROM SOUTHGATE BLVD TO CYPRESS CREEK CANAL BRIDGE AND SR-858/HALLANDALE BEACH BLVD FROM EDMUND RD TO SW 58TH AVE PV=\$1,543,746; B/C RATIO=6.6; SHSP EMPHASIS AREA = 2 INTERSECTION LIGHTING RETROFIT SAFETY INCLUDES THE FOLLOWING INTERSECTIONS ALONG SR-7: PEMBROKE RD, DAVIE BLVD NW 24 ST, NW 34 ST, NW 37 ST, NW 41 ST, NW 44 ST, HEADWAY OFFICE PARK

4295764 SR-7/US-441 TRANSIT CORRIDOR IMPROVEMENTS GROUP/PRIORITY 4

Non-SIS



Work Summary: BIKE LANE/SIDEWALK **From:**
To:
Lead Agency: FDOT **Length:** 2.182
MTP Pg.: 5-3

Phase	Fund Source	2022	2023	2024	2025	2026	Total
CST	SU	4,557,544	18,161	0	0	0	4,575,705
CST	SA	953,200	0	0	0	0	953,200
CST	ACSA	145,380	0	0	0	0	145,380
RRU	SU	0	25,000	0	0	0	25,000
Total		5,656,124	43,161	0	0	0	5,699,285

Prior Year Cost: 1,249,242

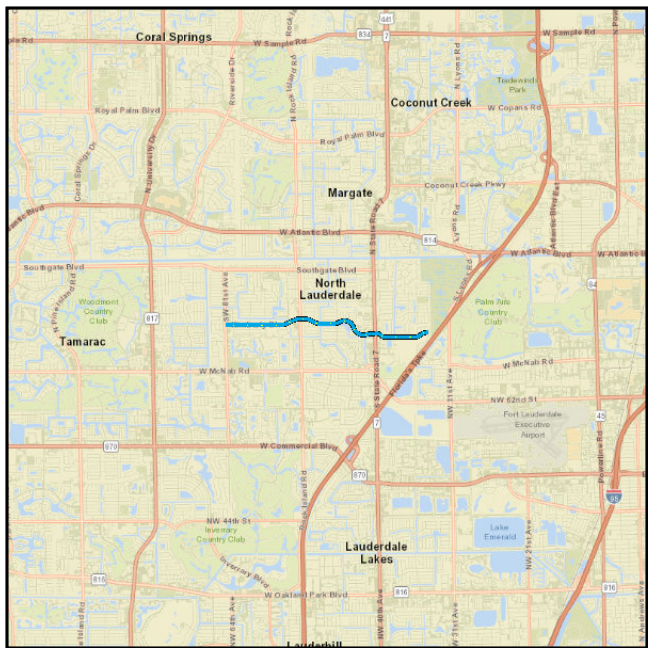
Future Year Cost:

Total Project Cost: 6,948,527

Project Description: 2019 MPO PRIORITY #6 SR-7/US-441, TRANSIT CORRIDOR; OFF-SYSTEM ROADWAYS IMPROVEMENTS BASED ON SR-7 MULTIMODAL IMPROVMENTS CORRIDOR STUDY UNDER 429576-1 PLANNING PERFORMED UNDER 429576-1 WEST PROSPECT RD FROM SR-7 TO SR-870/COMMERICAL BLVD

4295766 SR-7/US-441 TRANSIT CORRIDOR IMPROVEMENTS GROUP/PRIORITY 6

Non-SIS



Work Summary: BIKE LANE/SIDEWALK **From:**
To:
Lead Agency: FDOT **Length:** 3.015
MTP Pg.: 5-3

Phase	Fund Source	2022	2023	2024	2025	2026	Total
ENV	SA	20,000	0	0	0	0	20,000
RRU	SA	0	0	25,000	0	0	25,000
CST	SU	0	0	0	1,293,391	0	1,293,391
CST	TALU	0	0	0	693,223	0	693,223
CST	SA	0	0	0	4,515,639	21,344	4,536,983
Total		20,000	0	25,000	6,502,253	21,344	6,568,597

Prior Year Cost: 849,292

Future Year Cost:

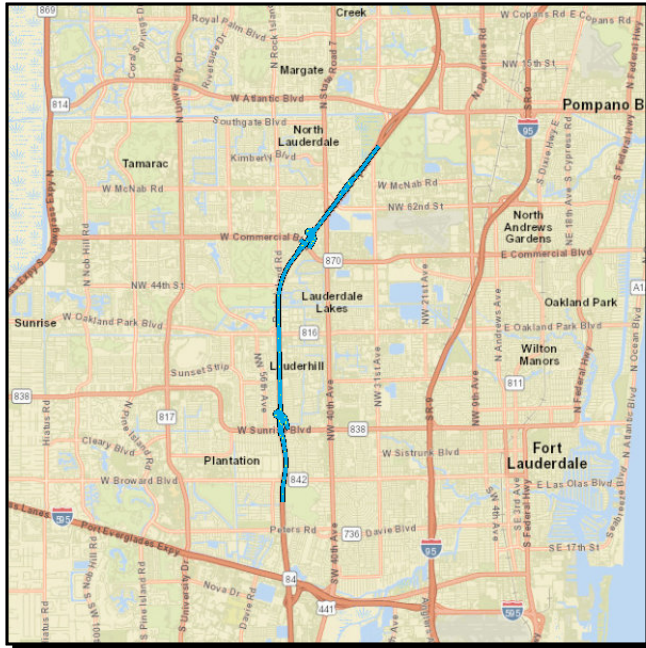
Total Project Cost: 7,417,889

Project Description: 2020 MPO CSMP PRIORITY #4 SR-7/US-441, TRANSIT CORRIDOR. OFF-SYSTEM ROADWAYS IMPROVEMENTS BASED ON SR-7 MULTIMODAL IMPROVEMENTS CORRIDOR STUDY UNDER 429576-1 AND BROWARD MOBILITY INITIATIVE 2015 KIMBERLY BLVD FR SW 81ST AVE TO SR-7, SW 11TH ST FR SR-7 TO SW 49TH ST KIMBERLY BLVD, MP 0 TO MP 2.136 CONSTRUCT BIKE LANES BY ROAD DIET, AND CONSTRUCT ROUNDABOUT AT SW 64TH TERRACE SW 11TH ST MP 0 TO .749 NA CONSTRUCT SHARROW-S AND A WIDEN SIDEWALK TO 8' AND FILL IN THE GAPS OF SIDEWALK CONNECTIVITY AND CROSS WALKS.

Section 2 - TURNPIKE

4420611 RESURFACE TPK MAINLINE IN BROWARD CNTY (MP 57.3 - 65.2)

Non-SIS



Work Summary: RESURFACING

From:

To:

Lead Agency: FDOT

Length: 13.839

MTP Pg.: 5-3

Phase	Fund Source	2022	2023	2024	2025	2026	Total
CST	PKYR	6,033	24,131,665	0	0	0	24,137,698
ENV	PKYI	50,000	0	0	0	0	50,000
Total		56,033	24,131,665	0	0	0	24,187,698

Prior Year Cost: 1,763,766

Future Year Cost:

Total Project Cost: 25,951,464

Project Description:

4420612 SAFETY IMPROVEMENTS FOR TPK MAINLINE IN BROWARD CNTY (MP 57.3 - 65.2)

Non-SIS



Work Summary: SAFETY PROJECT

From:

To:

Lead Agency: FDOT

Length: 8.031

MTP Pg.: 5-3

Phase	Fund Source	2022	2023	2024	2025	2026	Total
CST	PKYR	0	1,595,753	0	0	0	1,595,753
Total		0	1,595,753	0	0	0	1,595,753

Prior Year Cost: 466,046

Future Year Cost:

Total Project Cost: 2,061,799

Project Description: Limits: From south of Broward Blvd to south of the Pompano Beach Service Plaza