

TRANSPORTATION IMPROVEMENT PROGRAM

FY 2021-2025



Municipal Reports

Deerfield Beach

Transportation Improvement Program Overview

The Broward Metropolitan Planning Organization (MPO)'s Transportation Improvement Program (TIP) is a five-year program that prioritizes and documents the funding of transportation improvement projects the region expects to build over the next five years. The projects include reconstruction, maintenance, and operation of major highways, arterials, and intersections; maintenance and expansion of the public transit, aviation, and port systems; construction for bicycle paths, and improvements for pedestrians within the Broward region.

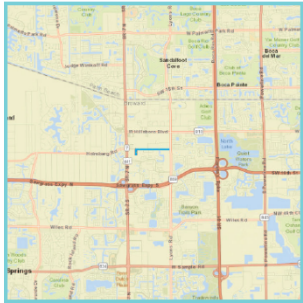
The Broward MPO updates the TIP annually and the MPO Board approves the TIP in July every year. The most recently approved TIP by the Board is the FY 2021-2025 TIP. The full TIP document is available at the link <https://browardmpo.org/core-products/transportation-improvement-program-tip>.

To help municipal partners review and monitor projects in the TIP falling in their jurisdiction, the Broward MPO has extracted a list of projects for each municipality from the FY 2021-2025 TIP. The list presented includes projects that fall in this municipal boundary but exclude county-wide and state-wide projects. The chart to the right illustrates how project information is organized.

How to Read the Broward MPO's TIP Pages

Broward MPO Transportation Improvement Program - FY 2021 - 2025

4455281 CITY OF COCONUT CREEK VARIOUS LOCATIONS
Non-SIS



Work Summary: BIKE PATH/TRAIL **From:**

Lead Agency: FDOT **To:**

Length: 1.112

MTP Pg.: 5-30

Phase	Fund Source	2021	2022	2023	2024	2025	Total
PE	SU	0	0	0	0	265,000	265,000
ENV	TALU	0	0	0	0	30,000	30,000
PE	TALU	0	0	0	0	30,000	30,000
Total		0	0	0	0	325,000	325,000

Prior Year Cost:

Future Year Cost:

Total Project Cost: 325,000

Project Description: 2020 MPO CSLIP PRIORITY #23 ADMINISTERED BY FDOT ON BEHALF OF CITY OF COCONUT CREEK VARIOUS LOCATIONS: JOHNSON ROAD FROM EAST OF US-441/SR-7 TO LYONS ROAD; PARK SCHOOL ROAD FROM LAKESIDE PARK TO JOHNSON ROAD 52-02. LFA WITH CITY OF COCONUT CREEK. SCOPE INCLUDE THE FOLLOWING: SIDEWALK CONSTRUCTION ON THE LEFT SIDE OF JOHNSON RD. AND A MULTI-USE PATH ON THE LEFT SIDE OF PARK RD.

- A** **Project Identification**
Project Number (FM#)
Project Name
- B** **Project Characteristics**
Work Summary
Lead Agency
Limits
Length
MTP Page Number
SIS Classification
- C** **Financial Information**
Phase
Fund Source
Year Funds are Programmed
Prior Year Cost
Future Year Cost
Total Project Cost
- D** **Project Description**
Additional information linked to the project
- E** **Project Location Map**
Location of where the project will implemented

2021-25 TIP (FDOT April, 2020)

The TIP may be revised due to changes in project status, project cost, and/or available revenues. These changes can be either a TIP amendment or an administrative modification. To download most recent Municipal TIP Report, please visit <http://broward.dtstiptool.com/>

Steps to download the most recent Municipal TIP Report:

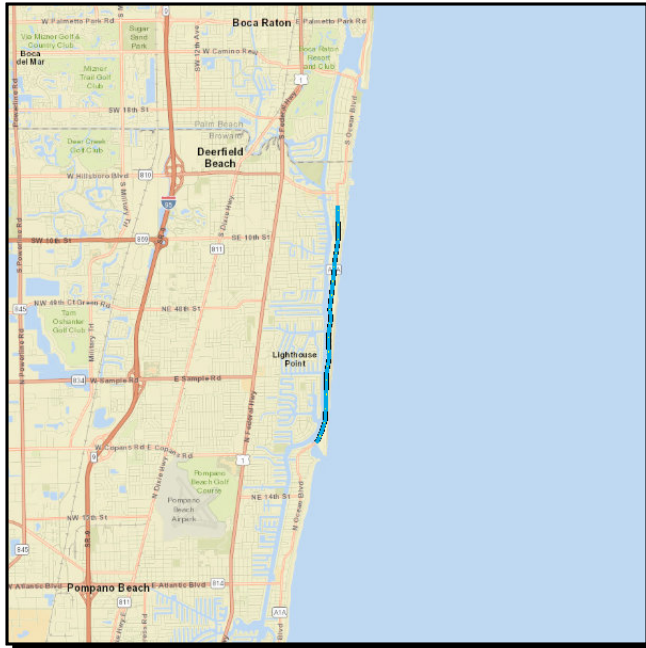
- Step 1: **Visit** <http://broward.dtstiptool.com/>
- Step 2: **Click** the tab titled “Search TIP”
- Step 3: **Scroll down** to the bottom of the page to the section titled “Geographic”
- Step 4: Under “Layer Name” **click** the dropdown icon and **select** “Cities”
- Step 5: A new dropdown option titled “Field Value” will appear. **Click** the dropdown icon and **select** the municipality of your choice.
- Step 6: Once the desired municipality is selected, **click** the “Search” button at the bottom of the screen.
- Step 7: A results tab will appear with a list of projects that are located within the selected municipal boundary. **Click** the “Generate Report” tab to the right.
- Step 8: **Unselect** “Cover Page”
- Step 9: At the bottom of the page you are presented options on how you would like the information displayed. **Read** through the options and **select** the one of your choice.
- Step 10: **Click** the “Run Report” button.
- Step 11: A new button will appear below, titled “Download Report”. **Click** this and you will be directed to a new tab with a downloadable PDF of your customized report.
- Step 12: **Enjoy!**

For questions please contact Christopher Restrepo at restrepoc@browardmpo.org or (954) 876-0061.

Section 1 - HIGHWAYS

4413601 A1A FROM SOUTHERN CITY LIMIT OF HILLSBORO BEACH TO SOUTHEAST 3RD ST.

Non-SIS



Work Summary: BIKE LANE/SIDEWALK **From:**
To:
Lead Agency: FDOT **Length:** 3.492
MTP Pg.: 5-3

Phase	Fund Source	2021	2022	2023	2024	2025	Total
CST	DIH	0	26,980	27,697	0	0	54,677
CST	DDR	0	5,638,121	0	0	0	5,638,121
Total		0	5,665,101	27,697	0	0	5,692,798

Prior Year Cost: 2,006,631

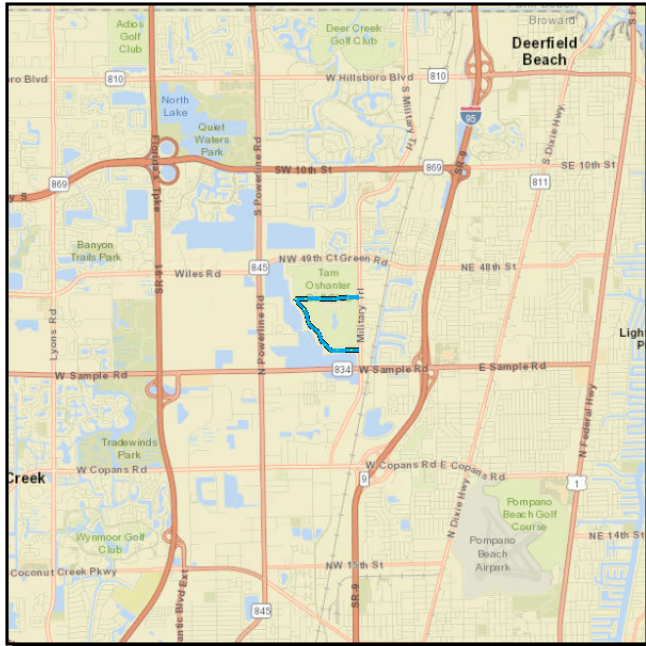
Future Year Cost:

Total Project Cost: 7,699,429

Project Description: ADD BIKE LANES/REPAIR SHOULDERS FOR EXTENT, ADD SIDEWALK IN NORTHERN URBAN SECTION, AND RAISE ROAD WHERE FLOODING OCCURS IN SOUTH SECTION. 2017 MPO PRIORITY #19

4455291 CITY OF DEERFIELD BEACH VARIOUS LOCATIONS

Non-SIS



Work Summary: BIKE LANE/SIDEWALK **From:**
To:
Lead Agency: FDOT **Length:** 1.626
MTP Pg.: 5-30

Phase	Fund Source	2021	2022	2023	2024	2025	Total
ENV	TALU	0	0	0	0	30,000	30,000
PE	TALU	0	0	0	0	228,000	228,000
Total		0	0	0	0	258,000	258,000

Prior Year Cost:

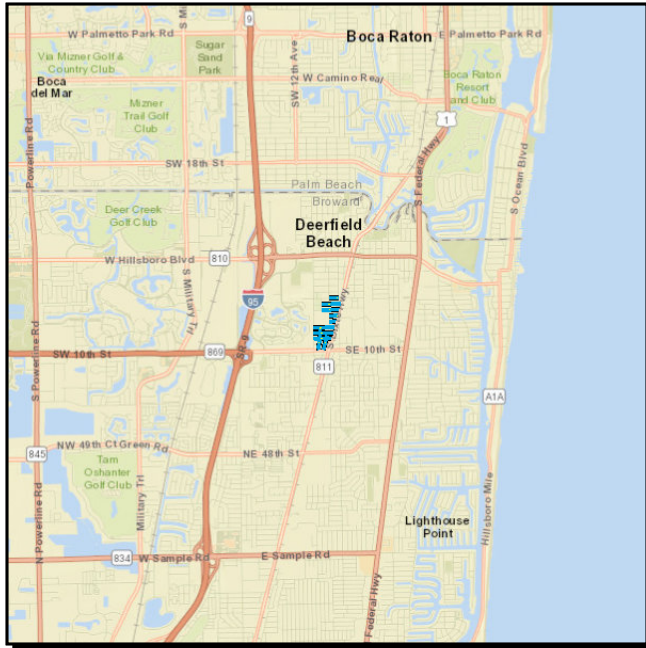
Future Year Cost:

Total Project Cost: 258,000

Project Description: 2020 MPO CSLIP PRIORITY #24 ADMINISTERED BY FDOT ON BEHALF OF CITY OF DEERFIELD BEACH VARIOUS LOCATIONS: NW 45TH STREET FROM NW 18TH TERRACE TO MILITARY TRAIL; CRYSTAL LAKE DR. FROM NW 45TH STREET TO MILITARY TRAIL.

4442371 DEERFIELD ELEMENTARY AND DEERFIELD MIDDLE - VARIOUS LOCATIONS

Non-SIS



Work Summary: SIDEWALK
From:
To:
Lead Agency: FDOT
Length: 1.582
MTP Pg.: 5-3

Phase	Fund Source	2021	2022	2023	2024	2025	Total
PE	SR2T	5,000	0	0	0	0	5,000
CST	SR2T	0	0	398,892	0	0	398,892
Total		5,000	0	398,892	0	0	403,892

Prior Year Cost:

Future Year Cost:

Total Project Cost: 403,892

Project Description: AREA BOUNDED BY SW 3RD AVE TO SR-811/DIXIE HWY AND SW 4TH ST AND SR-869/SW 10 ST SRTS LAP PROJECT WITH CITY OF DEERFIELD BEACH; INCLUDES FILLING IN SIDEWALK GAPS; ALSO INCLUDES MISCELLANEOUS INTERSECTION UPGRADES (CROSSING AND ADA RAMPS).

4402321 I-95/MOT/ENHANCED OPERATIONS IN BROWARD & PALM BEACH

Non-SIS



Work Summary: OPERATING/ADMIN. ASSISTANCE
From:
To:
Lead Agency: Responsible Agency Not Available
Length: .000
MTP Pg.: 5-3

Phase	Fund Source	2021	2022	2023	2024	2025	Total
OPS	DS	200,000	0	0	0	0	200,000
Total		200,000	0	0	0	0	200,000

Prior Year Cost: 600,000
Future Year Cost:
Total Project Cost: 800,000
Project Description: HOV ENFORCEMENT

2314823 I-95/MOT/ENHANCED OPERATIONS IN BROWARD & PALM BEACH

Non-SIS



Work Summary: OPERATING/ADMIN. ASSISTANCE
From:
To:
Lead Agency: Responsible Agency Not Available
Length: .000
MTP Pg.: 5-3

Phase	Fund Source	2021	2022	2023	2024	2025	Total
OPS	TOBG	377,918	0	0	0	0	377,918
OPS	TOBD	377,918	0	0	0	0	377,918
Total		755,836	0	0	0	0	755,836

Prior Year Cost: 2,505,836

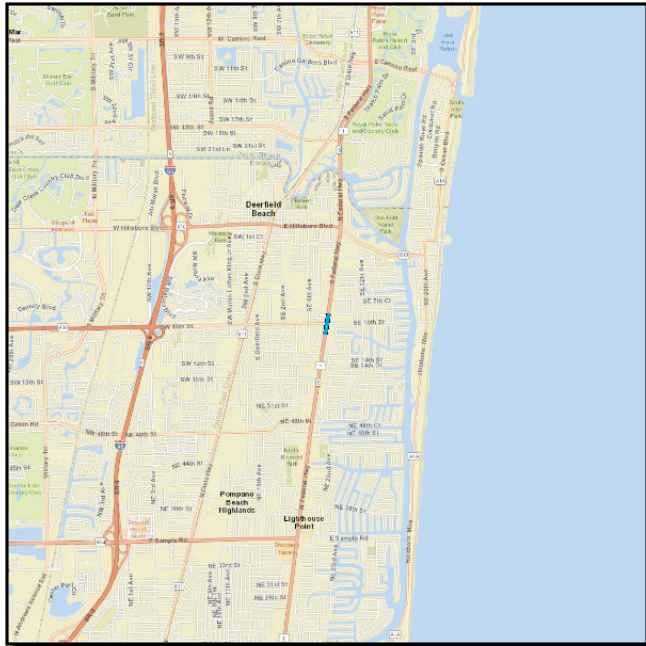
Future Year Cost:

Total Project Cost: 3,261,672

Project Description: EXEMPT CONTRACT FOR FHP EXPRESS LANES ENFORCEMENT

4437971 SR-5/US-1 AT SE 10TH STREET

Non-SIS



Work Summary: LIGHTING

From:

To:

Lead Agency: FDOT

Length: .200

MTP Pg.: 5-3

Phase	Fund Source	2021	2022	2023	2024	2025	Total
PE	DIH	6,517	6,517	0	0	0	13,034
PE	ACSS	45,336	0	0	0	0	45,336
ENV	ACSS	10,000	0	0	0	0	10,000
RRU	ACSS	0	11,291	0	0	0	11,291
CST	ACSS	0	0	151,924	0	0	151,924
CST	DIH	0	0	11,027	0	0	11,027
Total		61,853	17,808	162,951	0	0	242,612

Prior Year Cost:

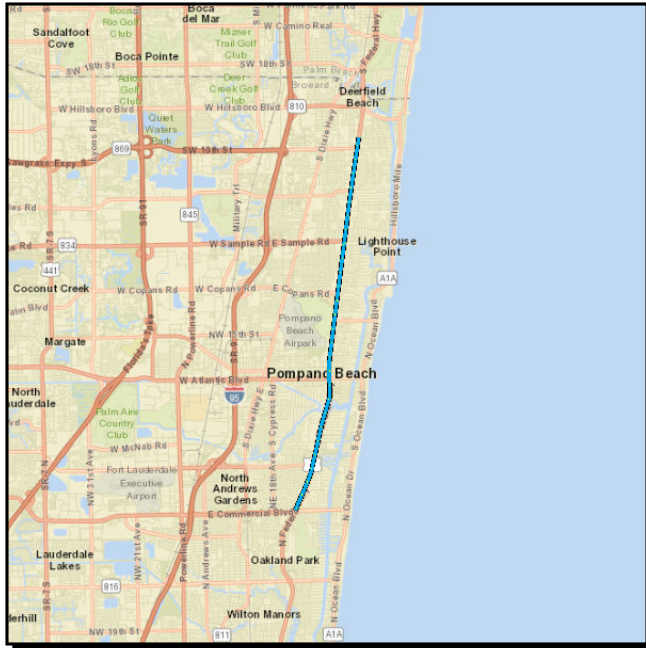
Future Year Cost:

Total Project Cost: 242,612

Project Description: ANTICIPATED NPV=\$2,791,083; B/C=18.2 UPGRADE LIGHTING AT THE INTERSECTION TO BE COMPLIANT WITH THE CURRENT FDOT STANDARDS GOES WITH 443798-1

4461881 SR-5/US-1 FROM SR-870/COMMERCIAL BLVD TO SOUTHEAST 7TH STREET

Non-SIS



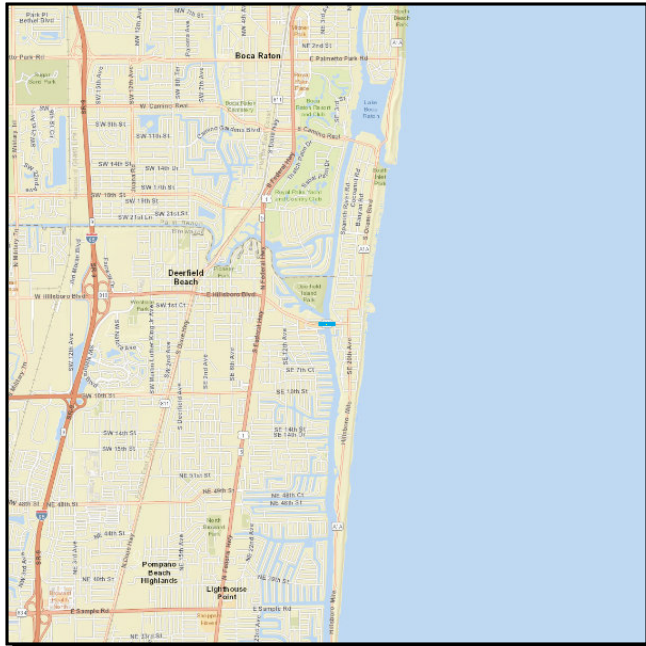
Work Summary: RESURFACING
From:
To:
Lead Agency: FDOT
Length: 2.518
MTP Pg.: 5-3

Phase	Fund Source	2021	2022	2023	2024	2025	Total
PE	DIH	37,713	37,713	0	0	0	75,426
PE	DDR	709,893	0	0	0	0	709,893
ENV	DDR	0	15,000	0	0	0	15,000
CST	DS	0	0	0	4,929,318	0	4,929,318
CST	DIH	0	0	0	55,454	19,034	74,488
CST	DDR	0	0	0	773,902	0	773,902
Total		747,606	52,713	0	5,758,674	19,034	6,578,027

Prior Year Cost:
Future Year Cost:
Total Project Cost: 6,578,027
Project Description:

4458913 SR-810/HILLSBORO BLVD. BRIDGE OVER ICWW

Non-SIS



Work Summary: BRIDGE REHABILITATION

From:

To:

Lead Agency: FDOT

Length: .085

MTP Pg.: 5-3

Phase	Fund Source	2021	2022	2023	2024	2025	Total
PDE	DDR	150,000	0	0	0	0	150,000
PDE	DIH	10,000	0	0	0	0	10,000
ENV	DDR	0	10,000	0	0	0	10,000
PE	DIH	0	0	56,762	56,762	0	113,524
PE	DDR	0	0	419,889	400,000	0	819,889
Total		160,000	10,000	476,651	456,762	0	1,103,413

Prior Year Cost:

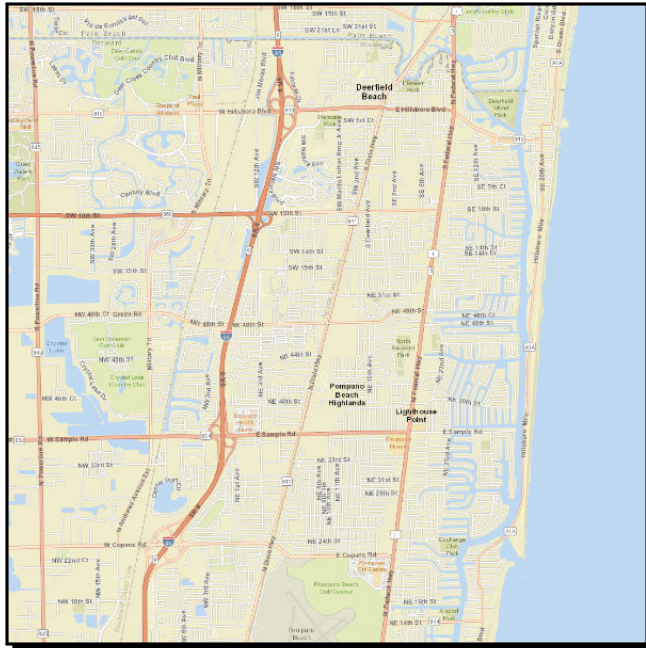
Future Year Cost:

Total Project Cost: 1,103,413

Project Description: WIDEN BRIDGE OVER ICWW TO ACCOMODATE BIKE/PED FEATURES

4311483 SR-811/DIXIE HWY NB RTL @ NE 48 STREET

Non-SIS



Work Summary: RIGHT OF WAY ACTIVITIES

From:

To:

Lead Agency: FDOT

Length: .006

MTP Pg.: 5-3

Phase	Fund Source	2021	2022	2023	2024	2025	Total
ROW	DS	125,000	0	0	0	0	125,000
Total		125,000	0	0	0	0	125,000

Prior Year Cost: 27,717

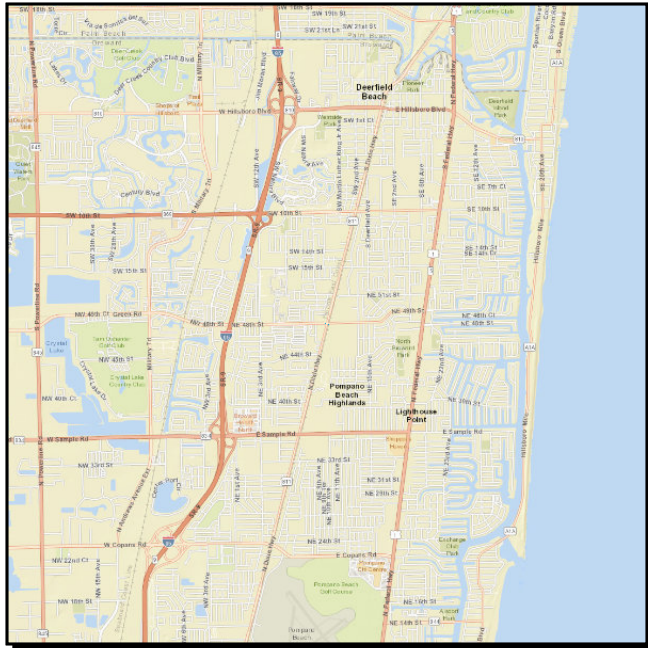
Future Year Cost:

Total Project Cost: 152,717

Project Description: FUNDING FOR APPRAISAL AND PURCHASE OF EXTENSION TO EXISTING TCE (IN LIEU OF LEASE)FROM FEC R/R WHICH EXPIRES IN FEB.2021 DECISION TO EXTEND AND ANY NEGOTIATIONS WITH FEC TO BE DONE AFTER RECEIPT OF APPROVED APPRAISAL

4311481 SR-811/DIXIE HWY NB RTL @ NE 48 STREET

Non-SIS



Work Summary: RIGHT OF WAY ACTIVITIES

From:

To:

Lead Agency: FDOT

Length: .006

MTP Pg.: 5-3

Phase	Fund Source	2021	2022	2023	2024	2025	Total
ROW	DDR	25,000	25,000	25,000	25,000	25,000	125,000
Total		25,000	25,000	25,000	25,000	25,000	125,000

Prior Year Cost: 273,346

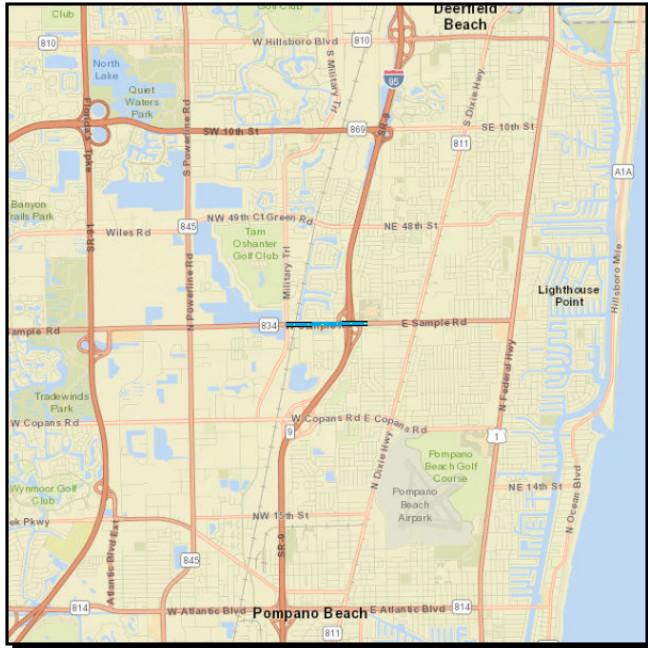
Future Year Cost:

Total Project Cost: 398,346

Project Description: LEASE PAYMENT TO FEC R/R, FROM NORTH OF DIXIE HWY TO EAST BOUND 48TH STREET

4399101 SR-834/SAMPLE RD FROM MILITARY TRAIL TO I-95 SOUTHBOUND ENTRANCE RAMP

Non-SIS



Work Summary: TRAFFIC SIGNAL UPDATE

From:

To:

Lead Agency: FDOT

Length: .484

MTP Pg.: 5-3

Phase	Fund Source	2021	2022	2023	2024	2025	Total
CST	ACSS	1,396,741	0	0	0	0	1,396,741
CST	SA	34,170	0	0	0	0	34,170
Total		1,430,911	0	0	0	0	1,430,911

Prior Year Cost: 388,628

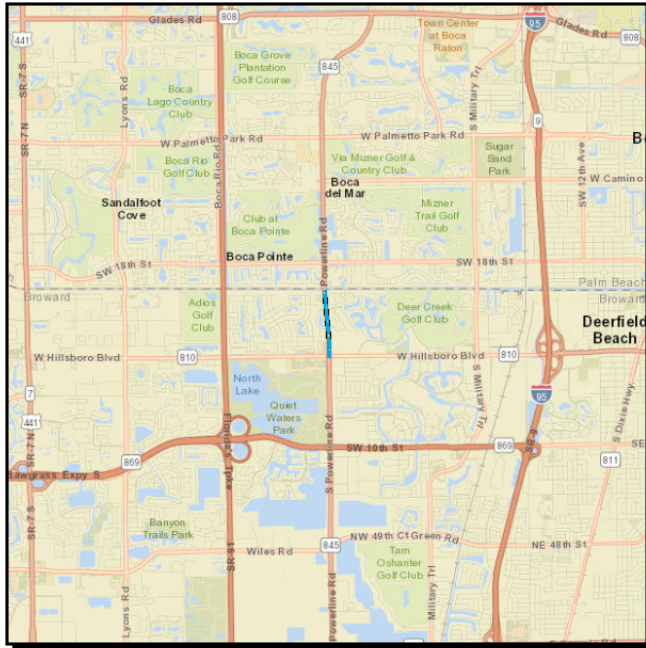
Future Year Cost:

Total Project Cost: 1,819,539

Project Description: NPV=\$29,848,189; B/C=7.8; SHSP=2,3,& 4; INSTALL ADDITIONAL 3 SECTION SIGNAL HEADS IN THE EB & WB DIRECTIONS AT ALL SIGNALIZED INTERSECTIONS;INSTALL PEDESTRIAN COUNTDOWN SIGNAL AT ALL INTERSECTIONS; INSTALL NEW LIGHTING ALONG THE NORTH SIDE OF SR-834; IMPLEMENT NEEDED DRAINAGE IMPROVEMENTS AT THE I-95. G/W 441630-1 *SEE WP45 FOR ADD'L*

4399091 SR-845/POWERLINE RD FROM N OF SR-810/HILLSBORO BLVD TO PB COUNTY LINE

Non-SIS



Work Summary: LIGHTING

From:

To:

Lead Agency: FDOT

Length: .690

MTP Pg.: 5-3

Phase	Fund Source	2021	2022	2023	2024	2025	Total
CST	ACSS	648,483	0	0	0	0	648,483
Total		648,483	0	0	0	0	648,483

Prior Year Cost: 228,147

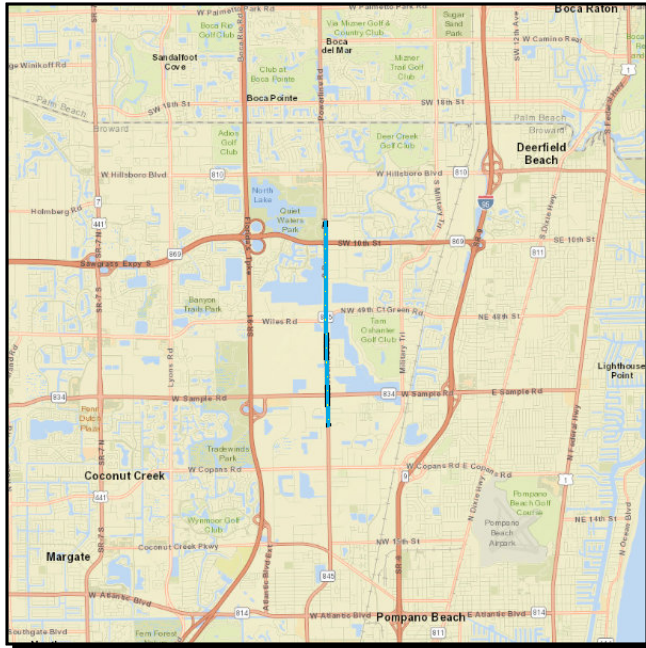
Future Year Cost:

Total Project Cost: 876,630

Project Description: NPV=1,205,714; B/C=5.6; INSTALL STREET LIGHTS ON DEDICATED POLES (14 POLES-400W, MOUNTING HEIGHT 50 FEET W/15 FOOT ARMS) ON THE WEST SIDE OF SR-845; COORDINATE WITH FP&L TO INSTALL STREET LIGHTS (12 LUMINAIRES-200W, MOUNTING HEIGHT 30 FEET W/10 FOOT ARMS) ON THE EAST SIDE OF SR-845 SHSP EMPHASIS AREA=INTERECTION CRASHES

4460961 SR-845/POWERLINE RD FROM SOUTH OF NW 30 PLACE TO S OF WEST DRIVE

Non-SIS



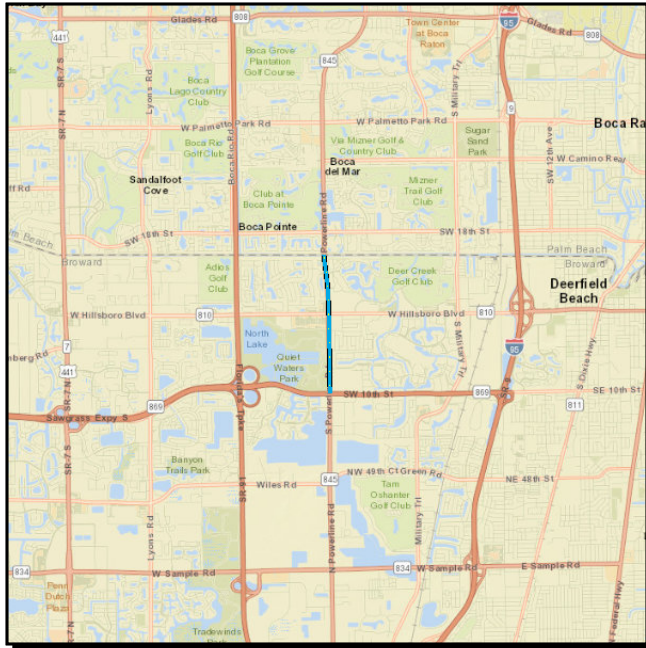
Work Summary: RESURFACING
From:
To:
Lead Agency: FDOT
Length: 2.799
MTP Pg.: 5-3

Phase	Fund Source	2021	2022	2023	2024	2025	Total
PE	DIH	37,037	37,037	0	0	0	74,074
PE	DDR	697,165	0	0	0	0	697,165
ENV	DDR	0	15,000	0	0	0	15,000
CST	DIH	0	0	52,990	18,154	0	71,144
CST	DDR	0	0	1,589,719	0	0	1,589,719
CST	NHRE	0	0	3,860,005	0	0	3,860,005
Total		734,202	52,037	5,502,714	18,154	0	6,307,107

Prior Year Cost:
Future Year Cost:
Total Project Cost: 6,307,107
Project Description:

4463781 SR-845/POWERLINE RD FROM SW 10TH ST TO BROWARD/PALM BEACH COUNTY LINE

Non-SIS



Work Summary: PD&E/EMO STUDY

From:

To:

Lead Agency: FDOT

Length: 1.495

MTP Pg.: 5-11

Phase	Fund Source	2021	2022	2023	2024	2025	Total
PDE	DDR	0	0	0	0	500,000	500,000
Total		0	0	0	0	500,000	500,000

Prior Year Cost:

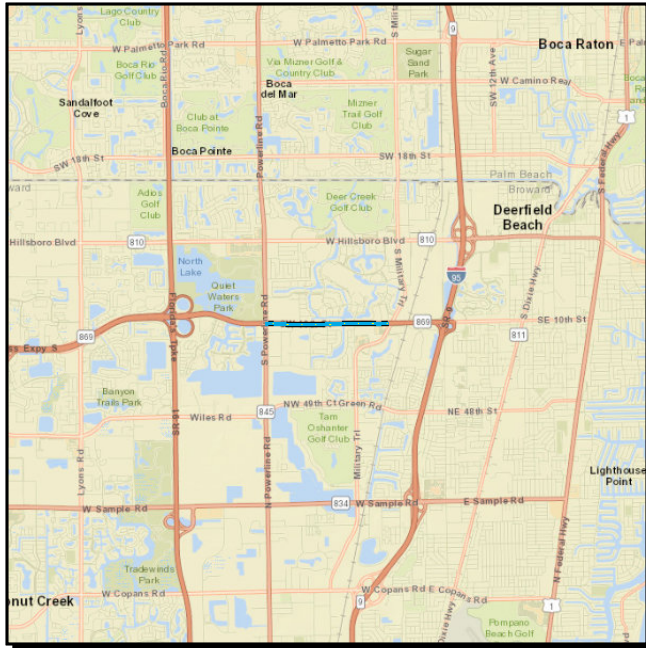
Future Year Cost:

Total Project Cost: 500,000

Project Description: 2020 MPO PRIORITY# 9 WIDEN FROM 4 TO 6 LANES IS R/W NEEDED

4398912 SR-869/ SW 10TH STREET FROM SR-845/ POWERLINE ROAD TO MILITARY TRAIL

SIS



Work Summary: LANDSCAPING

From:

To:

Lead Agency: FDOT

Length: 1.443

MTP Pg.: 5-3

Phase	Fund Source	2021	2022	2023	2024	2025	Total
PE	DIH	0	0	0	0	51,000	51,000
PE	DDR	0	0	0	0	450,000	450,000
Total		0	0	0	0	501,000	501,000

Prior Year Cost:

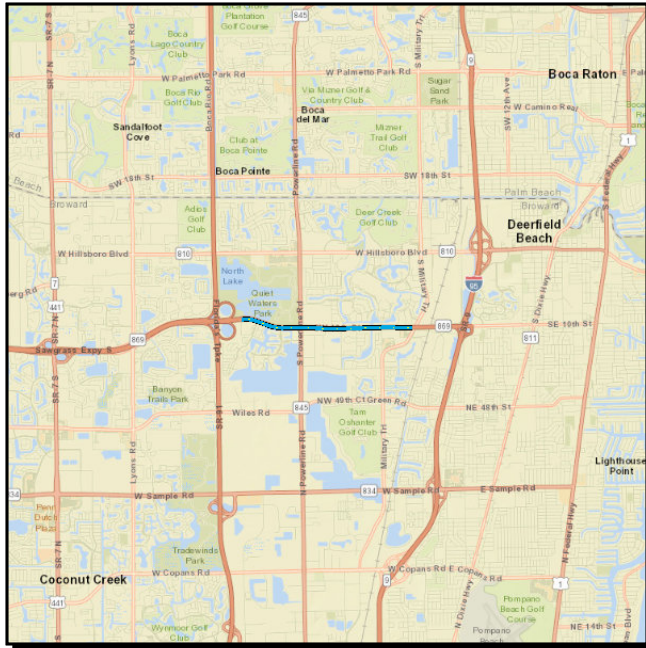
Future Year Cost: 4,564,666

Total Project Cost: 5,065,666

Project Description: STANDALONE DEPENDENT PROJECT ON SR-869/SW 10 ST CORRIDOR TO FOLLOW DESIGN BUILD FM# 439891-1 DESIGN WILL BE ADVERTISED W/ FM# 436964-3

4398911 SR-869/SW 10 ST FROM W OF SR-845/POWERLINE RD TO WEST OF MILITARY TRL

SIS



Work Summary: ADD LANES

From:

To:

Lead Agency: FDOT

Length: 2.658

MTP Pg.: 5-5

Phase	Fund Source	2021	2022	2023	2024	2025	Total
ROW	BNIR	7,500,000	0	0	0	0	7,500,000
ROW	DS	1,028,760	0	0	0	0	1,028,760
RRU	ACNP	38,000,000	0	0	0	0	38,000,000
PE	DI	0	2,875,000	0	0	0	2,875,000
DSB	ACNP	0	0	147,863,533	334,000	333,000	148,530,533
DSB	DI	0	0	105,378,615	0	0	105,378,615
DSB	DDR	0	0	951,280	0	0	951,280
DSB	GMR	0	0	9,749,798	0	0	9,749,798
DSB	STED	0	0	13,064,153	0	0	13,064,153
DSB	PKYI	0	0	97,387,387	0	0	97,387,387

Prior Year Cost: 37,011,801

Future Year Cost: 333,000

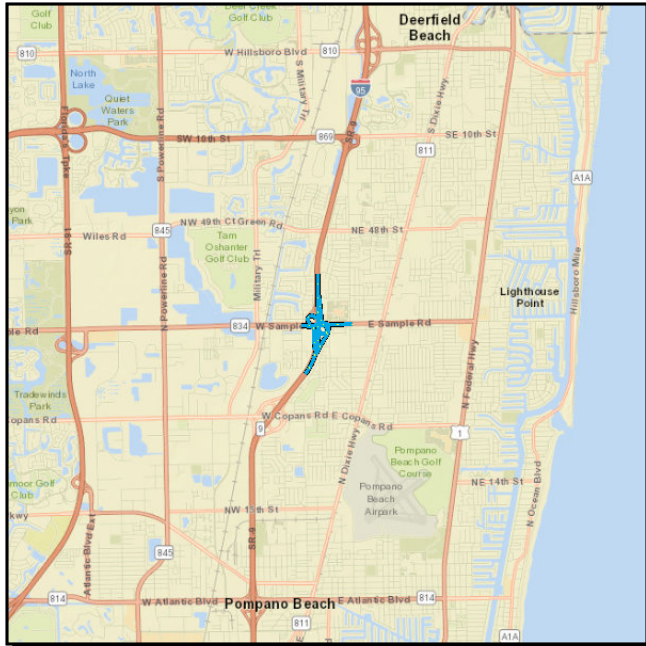
Total Project Cost: 461,810,327

Project Description: 2020 MPO HIGHWAY PRIORITY #1

Total	46,528,760	2,875,000	374,394,766	334,000	333,000	424,465,526
--------------	-------------------	------------------	--------------------	----------------	----------------	--------------------

4369581 SR-9/I-95 @ SR-834/SAMPLE RD FR S OF NB EXIT RAMP TO N OF NB ENT. RAMP

SIS



Work Summary: INTERCHANGE JUSTIFICA/MODIFICA

From:

To:

Lead Agency: FDOT

Length: 3.055

MTP Pg.: 5-5

Phase	Fund Source	2021	2022	2023	2024	2025	Total
ROW	DDR	16,495	135,003	0	0	0	151,498
PE	DDR	0	150,000	0	0	0	150,000
RRU	DI	0	590,000	0	0	0	590,000
CST	DI	0	0	18,935,451	0	0	18,935,451
CST	ACNP	0	0	2,982,911	0	0	2,982,911
Total		16,495	875,003	21,918,362	0	0	22,809,860

Prior Year Cost: 2,494,505

Future Year Cost: 400,000

Total Project Cost: 25,704,365

Project Description: INTERCHANGE MODIFICATION: REALIGN, WIDEN & RELOCATE GORE OF NB EXIT RAMP, COMBINE THE EB TO NB AND WB TO NB ENTRANCE RAMP INTO A PHYSICALLY SEPARATED ROADWAY.

4331088 SR-9/I-95 FR MIAMI-DADE/BROWARD COUNTY LINE TO PALM BEACH COUNTY LINE

SIS



Work Summary: PRELIM ENG FOR FUTURE CAPACITY

From:

To:

Lead Agency: FDOT

Length: 25.307

MTP Pg.: 5-5

Phase	Fund Source	2021	2022	2023	2024	2025	Total
CST	ACNP	1,500,000	250,000	0	0	0	1,750,000
Total		1,500,000	250,000	0	0	0	1,750,000

Prior Year Cost: 16,473,371

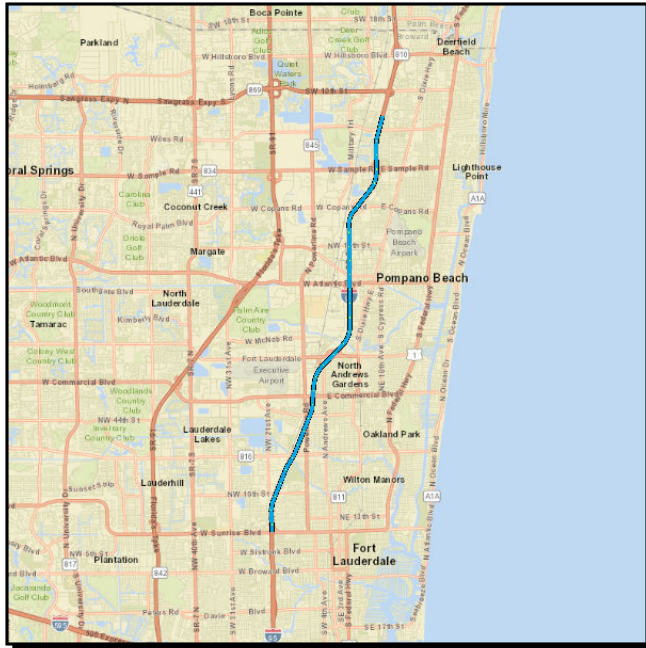
Future Year Cost:

Total Project Cost: 18,223,371

Project Description: CORRIDOR DESIGN CONSULTANT CONTRACT #2 FOR I-95 PHASE 3 CORRIDOR-433108 1

4331087 SR-9/I-95 FROM N OF SUNRISE TO S OF SW 10TH STREET

SIS



Work Summary: LANDSCAPING

From:

To:

Lead Agency: FDOT

Length: 10.000

MTP Pg.: 5-3

Phase	Fund Source	2021	2022	2023	2024	2025	Total
CST	DS	0	0	99,999	0	0	99,999
CST	DIH	0	0	52,646	0	0	52,646
CST	DDR	0	0	1,348,659	0	0	1,348,659
Total		0	0	1,501,304	0	0	1,501,304

Prior Year Cost: 200,478

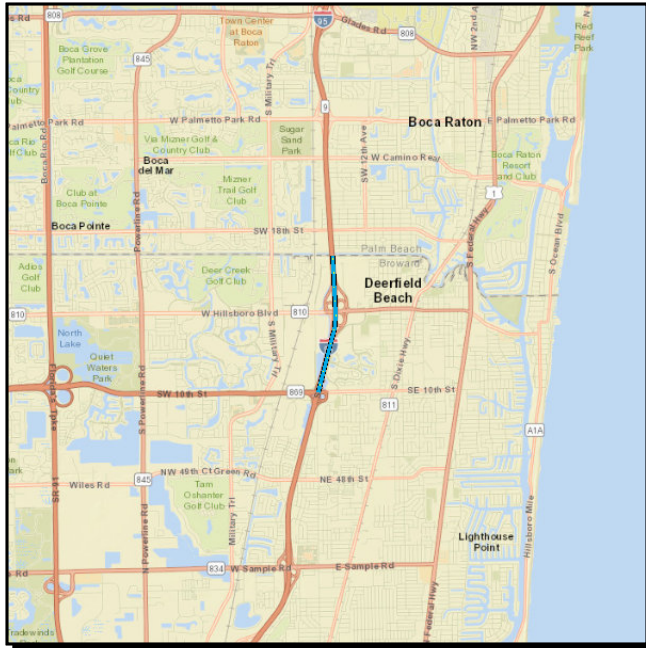
Future Year Cost:

Total Project Cost: 1,701,782

Project Description: STANDALONE DEPENDENT PROJECT ALONG I-95 CORRIDOR AND SAMPLE ROAD INTERCHANGE. MINOR IMPROVEMENTS AT INTERCHANGES WITH ATLANTIC AND COPANS. I-95 EXPRESS PHASE 3A-1, 3A-2,3B-1 BROWARD.

4369643 SR-9/I-95 FROM S OF SR-869 / SW 10TH STREET TO BROWARD/PALM BEACH CL

SIS



Work Summary: LANDSCAPING

From:

To:

Lead Agency: FDOT

Length: 2.334

MTP Pg.: 5-3

Phase	Fund Source	2021	2022	2023	2024	2025	Total
PE	DIH	0	0	0	0	5,000	5,000
PE	DDR	0	0	0	0	150,000	150,000
Total		0	0	0	0	155,000	155,000

Prior Year Cost:

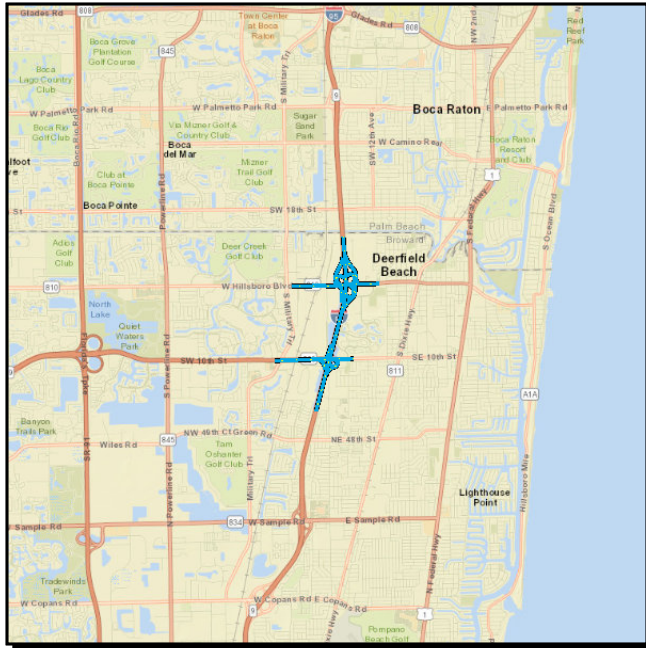
Future Year Cost: 1,591,481

Total Project Cost: 1,746,481

Project Description: STANDALONE DEPENDENT PROJECT ON SR-9 / I-95 CORRIDOR AND INTERCHANGE WITH SR-869 / SW 10TH STREET. DESIGN WILL BE ADVERTISED W/ FM# 439891-2

4369641 SR-9/I-95 FROM SOUTH OF SW 10TH STREET TO NORTH OF HILLSBORO BLVD.

SIS



Work Summary: INTERCHANGE - ADD LANES

From:

To:

Lead Agency: FDOT

Length: 7.250

MTP Pg.: 5-5

Phase	Fund Source	2021	2022	2023	2024	2025	Total
ROW	BNIR	27,076,825	0	0	0	0	27,076,825
Total		27,076,825	0	0	0	0	27,076,825

Prior Year Cost: 7,103,680

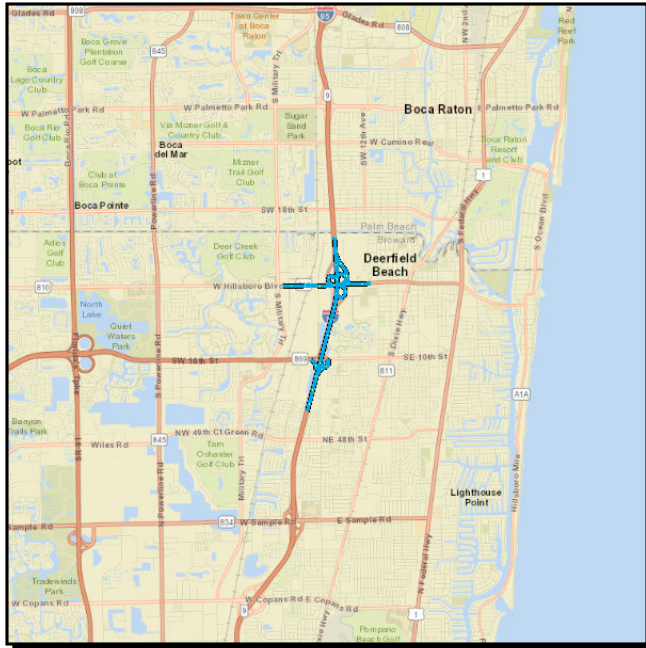
Future Year Cost:

Total Project Cost: 34,180,505

Project Description: 2020 MPO PRIORITY #2 SYSTEM INTERCHANGE IMPROVEMENT PLUS CROSS STREET IMPROVEMENT INCLUDES WORK ON HILLSBORO BLVD; SW 10TH ST. FROM W. OF MILITARY TRL TO E. OF SW NATURA BLVD HILLSBORO BLVD FROM GOULSBY BLVD TO SW NATURA BLVD CONSTRUCTION ON 436964-2

4369642 SR-9/I-95 FROM SOUTH OF SW 10TH STREET TO NORTH OF HILLSBORO BLVD.

SIS



Work Summary: INTERCHANGE - ADD LANES
From:
To:
Lead Agency: FDOT
Length: 5.084
MTP Pg.: 5-3

Phase	Fund Source	2021	2022	2023	2024	2025	Total
RRU	ACNP	11,000,000	0	0	0	0	11,000,000
PE	DI	0	2,750,000	0	0	0	2,750,000
DSB	DI	0	0	53,888,000	0	0	53,888,000
DSB	ACNP	0	0	215,809,227	0	0	215,809,227
DSB	STED	0	0	99,339,090	0	0	99,339,090
Total		11,000,000	2,750,000	369,036,317	0	0	382,786,317

Prior Year Cost:

Future Year Cost:

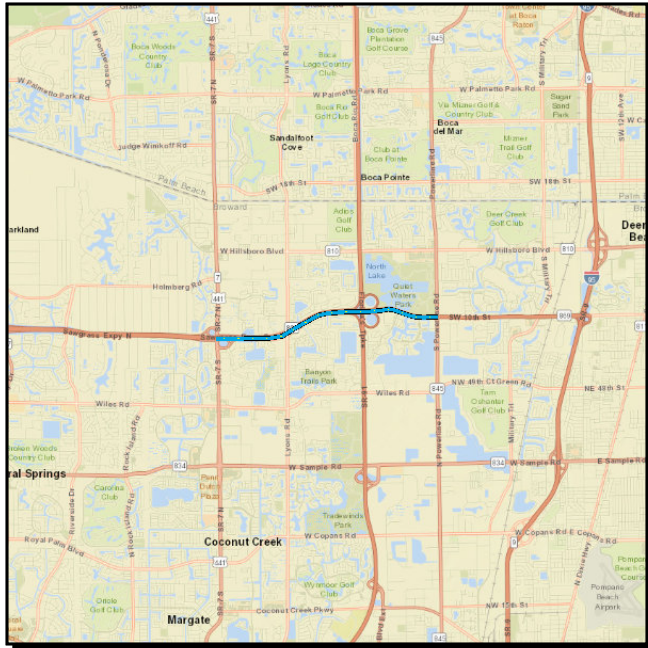
Total Project Cost: 382,786,317

Project Description: 2020 MPO HIGHWAY PRIORITY #2 SYSTEM INTERCHANGE IMPROVEMENT PLUS CROSS STREET IMPROVEMENT INCLUDES WORK ON HILLSBORO BLVD; SW 10TH ST. FROM W. OF MILITARY TRL TO E. OF SW NATURA BLVD HILLSBORO BLVD FROM GOULSBY BLVD TO SW NATURA BLVD DESIGN & R/W ON SEG 1; G/W 439891-1

Section 2 - TURNPIKE

4371531 PD&E WIDEN SAWGRASS S OF US 441 TO POWERLINE (MP18-22)

SIS



Work Summary: PD&E/EMO STUDY

From:

To:

Lead Agency: FDOT

Length: 3.135

MTP Pg.: 5-12

Phase	Fund Source	2021	2022	2023	2024	2025	Total
PDE	PKYI	450,000	0	0	0	0	450,000
Total		450,000	0	0	0	0	450,000

Prior Year Cost: 5,592,528

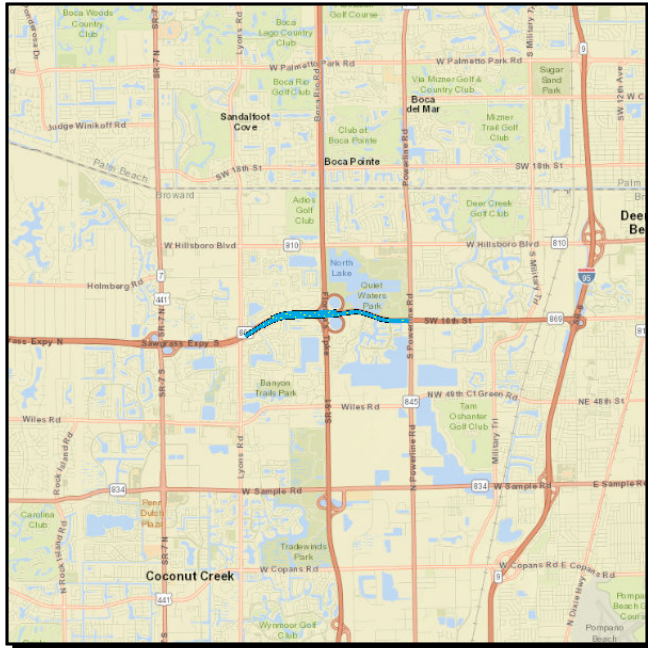
Future Year Cost:

Total Project Cost: 6,042,528

Project Description:

4420621 RESURFACE SAWGRASS XWAY IN BROWARD CNTY (MP 18 - 21.8)

SIS



Work Summary: RESURFACING

From:

To:

Lead Agency: FDOT

Length: 3.903

MTP Pg.: 5-3

Phase	Fund Source	2021	2022	2023	2024	2025	Total
CST	PKYR	0	8,305,685	0	0	0	8,305,685
Total		0	8,305,685	0	0	0	8,305,685

Prior Year Cost: 1,024,999

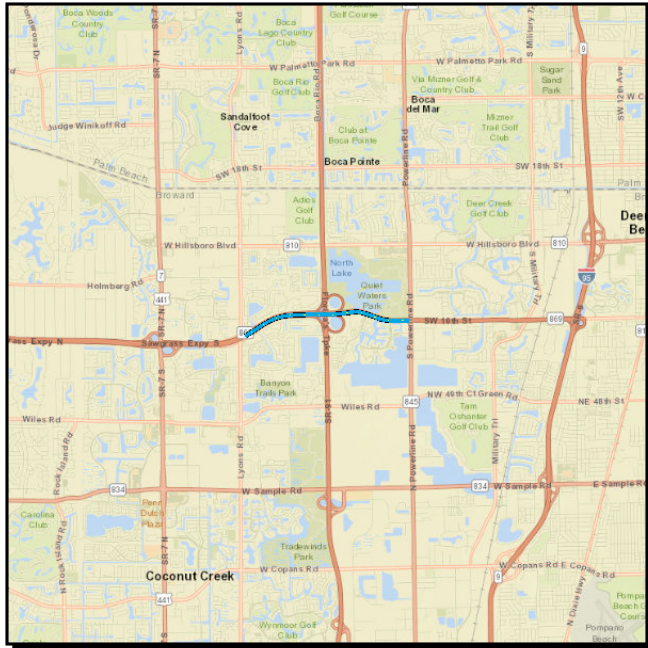
Future Year Cost:

Total Project Cost: 9,330,684

Project Description:

4420622 SAFETY IMPROVEMENTS FOR SAWGRASS XWAY IN BROWARD CNTY (MP 19.7 - 21.8)

SIS



Work Summary: SAFETY PROJECT

From:

To:

Lead Agency: FDOT

Length: 2.104

MTP Pg.: 5-3

Phase	Fund Source	2021	2022	2023	2024	2025	Total
CST	PKYR	0	2,014,400	0	0	0	2,014,400
Total		0	2,014,400	0	0	0	2,014,400

Prior Year Cost: 315,098

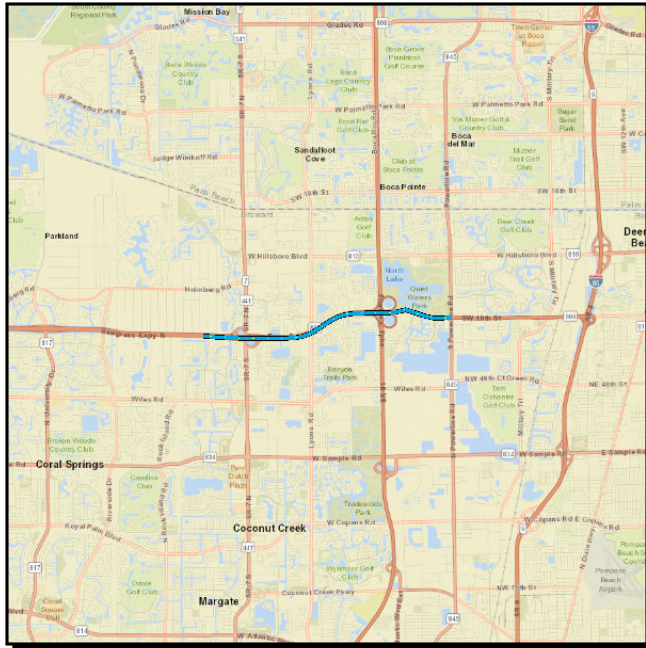
Future Year Cost:

Total Project Cost: 2,329,498

Project Description:

4372241 WIDEN SAWGRASS(SR869) FROM SR7 TO POWERLINE RD (MP18.4-22)(6TO10 LNS)

SIS



Work Summary: ADD LANES & RECONSTRUCT

From:

To:

Lead Agency: FDOT

Length: 3.000

MTP Pg.: 5-6

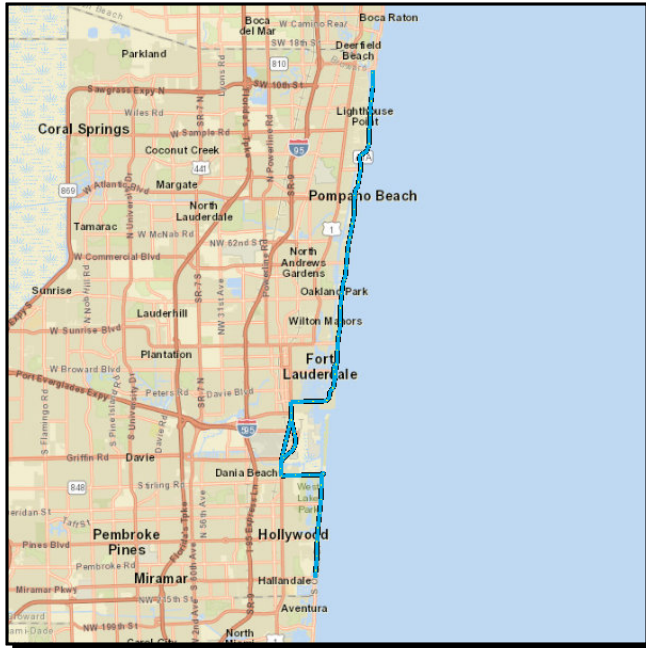
Phase	Fund Source	2021	2022	2023	2024	2025	Total
RRU	PKYI	450,000	0	0	0	0	450,000
ROW	PKYI	0	180,000	14,900,000	14,010,000	685,593	29,775,593
PE	PKYI	0	10,750,000	20,606,505	0	0	31,356,505
Total		450,000	10,930,000	35,506,505	14,010,000	685,593	61,582,098

Prior Year Cost: 350,306
Future Year Cost: 526,730,015
Total Project Cost: 588,662,419
Project Description:

Section 8 - TRANSPORTATION PLANNING

4417331 A1A MULTIMODAL STUDY

Non-SIS



Work Summary: URBAN CORRIDOR PLANNING

From:

To:

Lead Agency: FDOT

Length: 30.253

MTP Pg.: 5-3

Phase	Fund Source	2021	2022	2023	2024	2025	Total
PLN	DDR	0	0	800,000	0	0	800,000
Total		0	0	800,000	0	0	800,000

Prior Year Cost:

Future Year Cost:

Total Project Cost: 800,000

Project Description: SR-858/HALLANDALE BEACH BLVD TO SR-810/HILLSBORO BLVD IS R/W NEEDED

Section 10 - FLP: INTERMODAL

4233932 BROWARD/I-95 EXPRESS BUS PURCHASE & STATION IMPROVEMENTS

Non-SIS



Work Summary: INTERMODAL HUB CAPACITY
From:
To:
Lead Agency: BROWARD COUNTY
Length: .000
MTP Pg.: 5-4

Phase	Fund Source	2021	2022	2023	2024	2025	Total
CAP	DPTO	1,741,311	851,102	0	0	0	2,592,413
Total		1,741,311	851,102	0	0	0	2,592,413

Prior Year Cost: 8,088,382
Future Year Cost:
Total Project Cost: 10,680,795
Project Description: PHASE 2 EXPRESS BUS REPLACEMENT

Section 11 - MISCELLANEOUS

4463771 BROWARD MPO COMPLETE STREETS MASTER PLAN

Non-SIS



Work Summary: FEASIBILITY STUDY

From:

To:

Lead Agency: FDOT

Length: .000

MTP Pg.: 5-3

Phase	Fund Source	2021	2022	2023	2024	2025	Total
PDE	SU	0	0	0	0	1,617,946	1,617,946
PDE	DDR	0	0	0	0	2,000,000	2,000,000
PDE	CM	0	0	0	0	382,054	382,054
Total		0	0	0	0	4,000,000	4,000,000

Prior Year Cost:

Future Year Cost:

Total Project Cost: 4,000,000

Project Description: 2020 MPO CSMP PRIORITY# 8,10,11,14,15,18,20,21 IS R/W NEEDED

4402322 I-95/MOT/ENHANCED OPERATIONS IN BROWARD & PALM BEACH

Non-SIS



Work Summary: OPERATING/ADMIN. ASSISTANCE
From:
To:
Lead Agency: Responsible Agency Not Available
Length: .000
MTP Pg.: 5-3

Phase	Fund Source	2021	2022	2023	2024	2025	Total
OPS	DS	0	200,000	200,000	200,000	0	600,000
Total		0	200,000	200,000	200,000	0	600,000

Prior Year Cost:
Future Year Cost:
Total Project Cost: 600,000
Project Description: HOV ENFORCEMENT

2314824 I-95/MOT/ENHANCED OPERATIONS IN BROWARD & PALM BEACH

Non-SIS



Work Summary: OPERATING/ADMIN. ASSISTANCE
From:
To:
Lead Agency: Responsible Agency Not Available
Length: .000
MTP Pg.: 5-3

Phase	Fund Source	2021	2022	2023	2024	2025	Total
OPS	TOBG	0	377,918	377,918	377,918	377,918	1,511,672
OPS	TOBD	0	377,918	377,918	377,918	377,918	1,511,672
Total		0	755,836	755,836	755,836	755,836	3,023,344

Prior Year Cost:

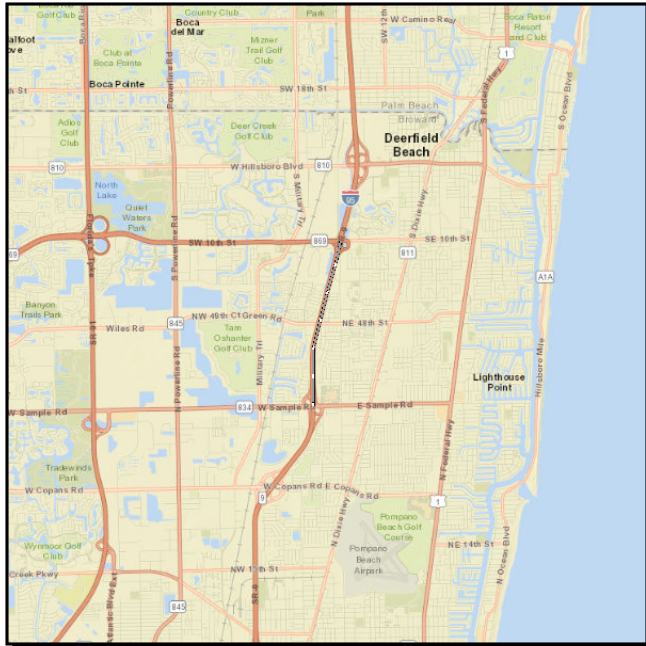
Future Year Cost:

Total Project Cost: 3,023,344

Project Description: EXEMPT CONTRACT FOR FHP EXPRESS LANES ENFORCEMENT

4442011 SR-869 AND SR-9/I-95 ALONG SR-869 & I-95 CORRIDOR

SIS



Work Summary: PRELIMINARY ENGINEERING

From:

To:

Lead Agency: FDOT

Length: 9.998

MTP Pg.: 5-3

Phase	Fund Source	2021	2022	2023	2024	2025	Total
PE	DS	4,478,067	0	1,000,000	3,000,000	0	8,478,067
Total		4,478,067	0	1,000,000	3,000,000	0	8,478,067

Prior Year Cost: 8,654,933

Future Year Cost:

Total Project Cost: 17,133,000

Project Description: 2019 MPO PRIORITY #5 CORRIDOR DESIGN CONSULTANT(CDC) SERVICES FOR DESIGN, PROCUREMENT, & POST DESIGN OF THE SR-869/SW 10TH ST MANAGED LANES TO SR-9/I-95 EXPRESS LANES DIRECT CONNECTION PROJECTS (439891-1 & 436964-2). INCLUDES CONNECTION WITH THE SR-869/ SAWGRASS EXPWY AND FLORIDA TP & SW 10TH STREET LOCAL ROADWAY