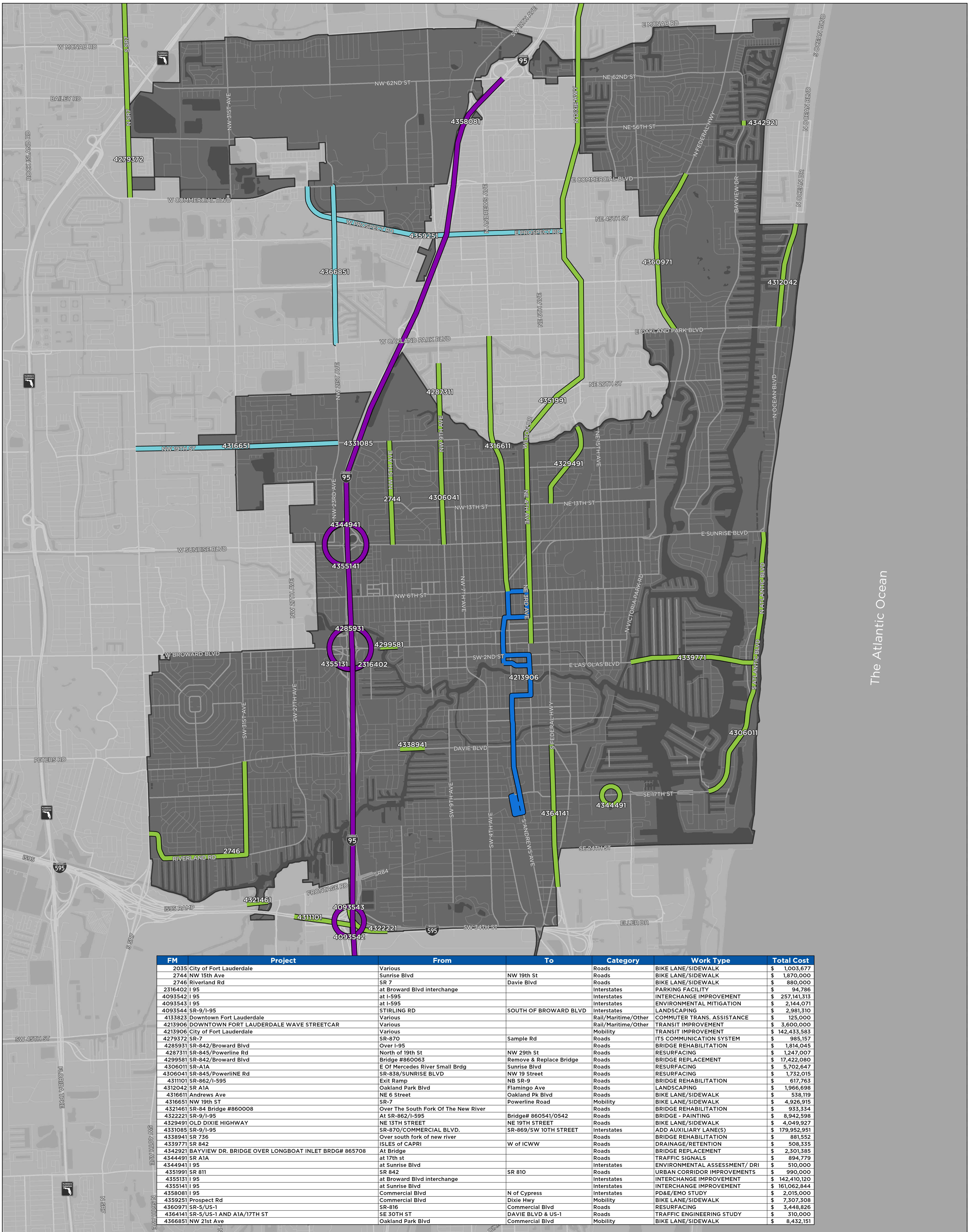


# 2017 TIP Projects by Municipality

## City of Fort Lauderdale



FM	Project	From	To	Category	Work Type	Total Cost
2035	City of Fort Lauderdale	Various		Roads	BIKE LANE/SIDEWALK	\$ 1,003,677
2744	NW 15th Ave	Sunrise Blvd	NW 19th St	Roads	BIKE LANE/SIDEWALK	\$ 1,870,000
2746	Riverland Rd	SR 7	Davie Blvd	Roads	BIKE LANE/SIDEWALK	\$ 880,000
2316402	I 95	at Broward Blvd interchange		Interstates	PARKING FACILITY	\$ 94,786
4093542	I 95	at I-595		Interstates	INTERCHANGE IMPROVEMENT	\$ 257,141,313
4093543	I 95	at I-595		Interstates	ENVIRONMENTAL MITIGATION	\$ 2,144,071
4093544	SR-9/I-95	STIRLING RD	SOUTH OF BROWARD BLVD	Interstates	LANDSCAPING	\$ 2,981,310
4133823	Downtown Fort Lauderdale	Various		Rail/Maritime/Other	COMMUTER TRANS. ASSISTANCE	\$ 125,000
4213906	DOWNTOWN FORT LAUDERDALE WAVE STREETCAR	Various		Rail/Maritime/Other	TRANSIT IMPROVEMENT	\$ 3,600,000
4213906	City of Fort Lauderdale	Various		Mobility	TRANSIT IMPROVEMENT	\$ 142,433,583
4279372	SR-7	SR-870	Sample Rd	Roads	ITS COMMUNICATION SYSTEM	\$ 985,157
4285931	SR-842/Broward Blvd	Over I-95		Roads	BRIDGE REHABILITATION	\$ 1,814,045
4287311	SR-845/Powerline Rd	North of 19th St	NW 29th St	Roads	RESURFACING	\$ 1,247,007
4299581	SR-842/Broward Blvd	Bridge #860063	Remove & Replace Bridge	Roads	BRIDGE REPLACEMENT	\$ 17,422,080
4306011	SR-A1A	E Of Mercedes River Small Brdg	Sunrise Blvd	Roads	RESURFACING	\$ 5,702,647
4306041	SR-845/Powerline Rd	SR-838/SUNRISE BLVD	NW 19 Street	Roads	RESURFACING	\$ 1,732,015
4311011	SR-862/I-595	Exit Ramp	NB SR-9	Roads	BRIDGE REHABILITATION	\$ 617,763
4312042	SR A1A	Oakland Park Blvd	Flamingo Ave	Roads	LANDSCAPING	\$ 1,966,698
4316611	Andrews Ave	NE 6 Street	Oakland Pk Blvd	Roads	BIKE LANE/SIDEWALK	\$ 538,119
4316651	NW 19th St	SR-7	Powerline Road	Mobility	BIKE LANE/SIDEWALK	\$ 4,926,915
4321461	SR-84 Bridge #860008	Over The South Fork Of The New River		Roads	BRIDGE REHABILITATION	\$ 933,334
4322221	SR-9/I-95	At SR-862/I-595		Roads	BRIDGE - PAINTING	\$ 8,942,598
4329491	OLD DIXIE HIGHWAY	NE 13TH STREET	Bridge# 860541/0542	Roads	BIKE LANE/SIDEWALK	\$ 4,049,927
4331085	SR-9/I-95	SR-870/COMMERCIAL BLVD.	NE 19TH STREET	Roads	ADD AUXILIARY LANE(S)	\$ 179,952,951
4338941	SR 736	Over south fork of new river	SR-869/SW 10TH STREET	Roads	BRIDGE REHABILITATION	\$ 881,552
4339771	SR 842	ISLES of CAPRI	W of ICWW	Roads	DRAINAGE/RETENTION	\$ 508,335
4342921	BAVVIEW DR. BRIDGE OVER LONGBOAT INLET BRDG# 865708	At Bridge		Roads	BRIDGE REPLACEMENT	\$ 2,301,385
4344491	SR A1A	at 17th st		Roads	TRAFFIC SIGNALS	\$ 894,779
4344941	I 95	at Sunrise Blvd		Interstates	ENVIRONMENTAL ASSESSMENT/ DRI	\$ 510,000
4351991	SR 811	SR 842	SR 810	Roads	URBAN CORRIDOR IMPROVEMENTS	\$ 990,000
4355131	I 95	at Broward Blvd interchange		Interstates	INTERCHANGE IMPROVEMENT	\$ 142,410,120
4355141	I 95	at Sunrise Blvd		Interstates	INTERCHANGE IMPROVEMENT	\$ 161,062,844
4358081	I 95	Commercial Blvd	N of Cypress	Interstates	PD&E/EMO STUDY	\$ 2,015,000
4359251	Prospect Rd	Commercial Blvd	Dixie Hwy	Mobility	BIKE LANE/SIDEWALK	\$ 7,307,308
4360971	SR-5/US-1	SR-816	Commercial Blvd	Roads	RESURFACING	\$ 3,448,826
4364141	SR-5/US-1 AND A1A/17TH ST	SE 30TH ST	DAVIE BLVD & US-1	Roads	TRAFFIC ENGINEERING STUDY	\$ 310,000
4366851	NW 21st Ave	Oakland Park Blvd	Commercial Blvd	Mobility	BIKE LANE/SIDEWALK	\$ 8,432,151

Prepared By:  
  
**Broward Metropolitan Planning Organization**  
[BrowardMPO.org](http://BrowardMPO.org)



### Legend

- Interstates
- Rail/Maritime/Other
- Mobility
- Roads
- City Limits

A project in the table may not be represented on the map due to the various locations of that project

This map is provided "as is" without warranty or any representation of accuracy, timeliness, or completeness. The MPO makes no warranties expressed, or implied, as to the use of this map. The owner of this map acknowledges and accepts the limitations of the map, including the fact that the data coverages are dynamic and in constant state of maintenance, correction, and update. For complaints, questions or concerns about civil rights or nondiscrimination, or for special requests under the American with Disabilities Act, please contact: Christopher Ryan, Public Information Officer/Title VI Coordinator at (954) 876-0036 or ryancc@browardmpo.org

Source: Broward MPO  
 File Name: Municipal\_TIP\_Maps.mxd  
 Map Date: Dec 16, 2016  
 Image Date: N/A  
 Created by: C. Campobasso



## Table of Contents

5 Year Summary by Fund Code

Funding Source Summary

Section 1 - Roadway and Bike/Ped

Section 2 - Transit

Section 4 - Commuter Rail

## 5-Year Summary of Projects by Funding Category

Project #	Project Name	2017	2018	2019	2020	2021	Total
<b>ACNP - ADVANCE CONSTRUCTION NHPP</b>							
4093542	I-95/SR9/I-595/SR862 I-95 TO I-595 INTERCHANGE	0	0	0	353,355,844	78,818,845	432,174,689
4355131	SR-9/I-95 @ SR-842/BROWARD BOULEVARD	0	0	0	0	8,620,000	8,620,000
4355141	I-95/SR-9 @ SUNRISE BLVD. INTERCHANGE	0	0	0	9,276,410	0	9,276,410
<b>Total</b>		<b>0</b>	<b>0</b>	<b>0</b>	<b>362,632,254</b>	<b>87,438,845</b>	<b>450,071,099</b>
<b>ACSB - ADVANCE CONSTRUCTION (SABR)</b>							
4342921	BAYVIEW DR. BRIDGE OVER LONGBOAT INLET	330,000	0	1,860,785	0	0	2,190,785
<b>Total</b>		<b>330,000</b>	<b>0</b>	<b>1,860,785</b>	<b>0</b>	<b>0</b>	<b>2,190,785</b>
<b>BNIR - INTRASTATE R/W &amp; BRIDGE BONDS</b>							
4093542	I-95/SR9/I-595/SR862 I-95 TO I-595 INTERCHANGE	7,088,154	0	0	0	0	7,088,154
<b>Total</b>		<b>7,088,154</b>	<b>0</b>	<b>0</b>	<b>0</b>	<b>0</b>	<b>7,088,154</b>
<b>BRRP - STATE BRIDGE REPAIR &amp; REHAB</b>							
4311101	SR-862/I-595 FROM EXIT RAMP TO NB SR-9	0	502,101	0	0	0	502,101
4321461	SR-84 BRIDGE #860008 OVER THE SOUTH FORK	0	0	1,550,284	0	0	1,550,284
4322221	SR-9/I-95 @SR-862/I-595 BRIDGE PAINTING	120,000	4,954,339	0	0	0	5,074,339
4338941	SR-736/DAVIE BLVD BRIDGE #860038 OVER SOUTH	0	0	770,777	0	0	770,777
<b>Total</b>		<b>120,000</b>	<b>5,456,440</b>	<b>2,321,061</b>	<b>0</b>	<b>0</b>	<b>7,897,501</b>
<b>DDR - DISTRICT DEDICATED REVENUE</b>							
4093542	I-95/SR9/I-595/SR862 I-95 TO I-595 INTERCHANGE	2,383,195	1,000,000	2,064,475	46,344,551	0	51,792,221
4093543	SR-9/I-95 AND SR-862/I-595 MITIGATION AT POND	0	0	164,179	0	0	164,179
4093544	SR-9/I-95 FROM STIRLING RD TO SOUTH OF	0	0	0	0	200,000	200,000
4279372	SR-7/US-441 FROM SR-870/COMMERCIAL	1,166,201	0	0	0	0	1,166,201
4287311	SR-845/POWERLINE RD	817,019	0	0	0	0	817,019
4299581	SR-842/BROWARD BLVD	1,500,000	640,000	396,787	897,594	0	3,434,381
4306011	SR-A1A	150,000	0	0	0	0	150,000

## 5-Year Summary of Projects by Funding Category

Project #	Project Name	2017	2018	2019	2020	2021	Total
<b>DDR - DISTRICT DEDICATED REVENUE</b>							
4306041	SR-845/POWERLINE RD	1,531,887	0	0	0	0	1,531,887
4312042	SR-A1A FR. SR-816/OAKLAND PARK BLVD. TO	1,792,529	0	0	0	0	1,792,529
4322221	SR-9/I-95 @SR-862/I-595 BRIDGE PAINTING	0	3,651,684	0	0	0	3,651,684
4331085	SR-9/I-95	225,000	4,795,000	3,100,000	0	0	8,120,000
4339771	SR-842/LAS OLAS FROM ISLES OF CAPRI TO W. OF	38,952	0	0	0	0	38,952
4344491	SR A1A SOUTHEAST 17TH STREET AT SOUTHEAST	0	0	15,327	0	0	15,327
4344941	SR-9/I-95 WOODLAWN CEMETERY @ SUNRISE	500,000	0	0	0	0	500,000
4358081	SR-9/I-95 FROM S. OF SR-870/COMMERCIAL BLVD.	0	0	0	0	10,541,363	10,541,363
4360971	SR-5/US-1 FR SR-816/OAKLAND PARK BLVD TO	0	368,579	0	0	0	368,579
<b>Total</b>		<b>10,104,783</b>	<b>10,455,263</b>	<b>5,740,768</b>	<b>47,242,145</b>	<b>10,741,363</b>	<b>84,284,322</b>
<b>DI - ST. - S/W INTER/INTRASTATE HWY</b>							
4093542	I-95/SR9/I-595/SR862 I-95 TO I-595 INTERCHANGE	0	0	4,505,730	30,510,190	180,000	35,195,920
<b>Total</b>		<b>0</b>	<b>0</b>	<b>4,505,730</b>	<b>30,510,190</b>	<b>180,000</b>	<b>35,195,920</b>
<b>DIH - STATE IN-HOUSE PRODUCT SUPPORT</b>							
2316402	I-95/SR-9 @ BROWARD BLVD.	5,000	5,000	5,000	5,000	0	20,000
4093542	I-95/SR9/I-595/SR862 I-95 TO I-595 INTERCHANGE	44,000	27,540	0	0	0	71,540
4093544	SR-9/I-95 FROM STIRLING RD TO SOUTH OF	0	0	0	0	7,000	7,000
4279372	SR-7/US-441 FROM SR-870/COMMERCIAL	44,248	0	0	0	0	44,248
4306041	SR-845/POWERLINE RD	64,802	0	0	0	0	64,802
4311101	SR-862/I-595 FROM EXIT RAMP TO NB SR-9	0	24,219	0	0	0	24,219
4312042	SR-A1A FR. SR-816/OAKLAND PARK BLVD. TO	67,235	0	0	0	0	67,235
4321461	SR-84 BRIDGE #860008 OVER THE SOUTH FORK	0	0	59,433	0	0	59,433
4322221	SR-9/I-95 @SR-862/I-595 BRIDGE PAINTING	30,000	96,728	0	0	0	126,728
4338941	SR-736/DAVIE BLVD BRIDGE #860038 OVER SOUTH	0	0	5,775	0	0	5,775



## 5-Year Summary of Projects by Funding Category

Project #	Project Name	2017	2018	2019	2020	2021	Total
<b>DIH - STATE IN-HOUSE PRODUCT SUPPORT</b>							
4339771	SR-842/LAS OLAS FROM ISLES OF CAPRI TO W. OF	53,727	0	0	0	0	53,727
4344491	SR A1A SOUTHEAST 17TH STREET AT SOUTHEAST	35,406	0	0	0	0	35,406
4344941	SR-9/I-95 WOODLAWN CEMETERY @ SUNRISE	10,000	0	0	0	0	10,000
4355141	I-95/SR-9 @ SUNRISE BLVD. INTERCHANGE	20,000	0	0	0	0	20,000
4358081	SR-9/I-95 FROM S. OF SR-870/COMMERCIAL BLVD.	0	0	0	0	150,000	150,000
4360971	SR-5/US-1 FR SR-816/OAKLAND PARK BLVD TO	0	21,060	0	0	0	21,060
<b>Total</b>		<b>374,418</b>	<b>174,547</b>	<b>70,208</b>	<b>5,000</b>	<b>157,000</b>	<b>781,173</b>
<b>DPTO - STATE - PTO</b>							
4133823	DOWNTOWN FORT LAUDERDALE	25,000	25,000	25,000	25,000	25,000	125,000
<b>Total</b>		<b>25,000</b>	<b>25,000</b>	<b>25,000</b>	<b>25,000</b>	<b>25,000</b>	<b>125,000</b>
<b>DS - STATE PRIMARY HIGHWAYS &amp; PTO</b>							
4093542	I-95/SR9/I-595/SR862 I-95 TO I-595 INTERCHANGE	0	0	0	9,199,824	170,000	9,369,824
4279372	SR-7/US-441 FROM SR-870/COMMERCIAL	94,535	0	0	0	0	94,535
4339771	SR-842/LAS OLAS FROM ISLES OF CAPRI TO W. OF	485,344	0	0	0	0	485,344
4344491	SR A1A SOUTHEAST 17TH STREET AT SOUTHEAST	0	51,439	0	0	0	51,439
4355141	I-95/SR-9 @ SUNRISE BLVD. INTERCHANGE	850,000	0	0	0	0	850,000
4360971	SR-5/US-1 FR SR-816/OAKLAND PARK BLVD TO	0	42,775	0	0	0	42,775
4364141	SR-5/US-1 AND A1A/17TH ST FR. SE 30TH ST TO	80,000	80,000	0	0	0	160,000
<b>Total</b>		<b>1,509,879</b>	<b>174,214</b>	<b>0</b>	<b>9,199,824</b>	<b>170,000</b>	<b>11,053,917</b>
<b>FTA - FEDERAL TRANSIT ADMINISTRATION</b>							
4213906	DOWNTOWN FORT LAUDERDALE WAVE	0	0	0	0	50,000,000	50,000,000
<b>Total</b>		<b>0</b>	<b>0</b>	<b>0</b>	<b>0</b>	<b>50,000,000</b>	<b>50,000,000</b>
<b>HSP - SAFETY (HIWAY SAFETY PROGRAM)</b>							
4344491	SR A1A SOUTHEAST 17TH STREET AT SOUTHEAST	542,945	0	0	0	0	542,945

## 5-Year Summary of Projects by Funding Category

Project #	Project Name	2017	2018	2019	2020	2021	Total
<b>HSP - SAFETY (HIWAY SAFETY PROGRAM)</b>							
<b>Total</b>		<b>542,945</b>	<b>0</b>	<b>0</b>	<b>0</b>	<b>0</b>	<b>542,945</b>
<b>LF - LOCAL FUNDS</b>							
2035	NE 15th Avenue	110,000	795,619	98,058	0	0	1,003,677
2744	NW 15th Ave	0	0	0	220,000	1,650,000	1,870,000
2746	Riverland Rd	0	0	0	880,000	0	880,000
4306041	SR-845/POWERLINE RD	6,429	0	0	0	0	6,429
4329491	OLD DIXIE HIGHWAY FROM NE 13TH STREET TO	110,472	0	0	0	0	110,472
<b>Total</b>		<b>226,901</b>	<b>795,619</b>	<b>98,058</b>	<b>1,100,000</b>	<b>1,650,000</b>	<b>3,870,578</b>
<b>SA - STP, ANY AREA</b>							
4093542	I-95/SR9/I-595/SR862 I-95 TO I-595 INTERCHANGE	0	0	0	326,710	0	326,710
4287311	SR-845/POWERLINE RD	208,919	0	0	0	0	208,919
4316611	ANDREWS AVE	0	301,470	0	0	0	301,470
4316651	NW 19TH STREET	0	58,000	4,523,960	0	0	4,581,960
4329491	OLD DIXIE HIGHWAY FROM NE 13TH STREET TO	102,500	0	0	0	0	102,500
4342921	BAYVIEW DR. BRIDGE OVER LONGBOAT INLET	0	0	110,600	0	0	110,600
4359251	PROSPECT RD. FROM COMMERCIAL BLVD. TO	0	250,731	0	3,352,000	0	3,602,731
4360971	SR-5/US-1 FR SR-816/OAKLAND PARK BLVD TO	0	2,866,828	0	0	0	2,866,828
4366851	NW 21ST AVE FROM OAKLAND PARK BLVD. TO	960,000	0	280,041	0	0	1,240,041
<b>Total</b>		<b>1,271,419</b>	<b>3,477,029</b>	<b>4,914,601</b>	<b>3,678,710</b>	<b>0</b>	<b>13,341,759</b>
<b>STED - 2012 SB1998-STRATEGIC ECON COR</b>							
4093542	I-95/SR9/I-595/SR862 I-95 TO I-595 INTERCHANGE	0	0	0	52,417,593	0	52,417,593
4355141	I-95/SR-9 @ SUNRISE BLVD. INTERCHANGE	0	0	0	2,231,670	0	2,231,670
<b>Total</b>		<b>0</b>	<b>0</b>	<b>0</b>	<b>54,649,263</b>	<b>0</b>	<b>54,649,263</b>
<b>SU - STP, URBAN AREAS &gt; 200K</b>							
4316611	ANDREWS AVE	0	236,649	0	0	0	236,649



### 5-Year Summary of Projects by Funding Category

Project #	Project Name	2017	2018	2019	2020	2021	Total
<b>SU - STP, URBAN AREAS &gt; 200K</b>							
4329491	OLD DIXIE HIGHWAY FROM NE 13TH STREET TO	3,196,732	0	0	0	0	<b>3,196,732</b>
4351991	SR-811/DIXIE HWY. FROM SR-842/BROWARD BLVD.	0	230,000	760,000	0	0	<b>990,000</b>
4366851	NW 21ST AVE FROM OAKLAND PARK BLVD. TO	10,000	0	8,577,043	0	0	<b>8,587,043</b>
<b>Total</b>		<b>3,206,732</b>	<b>466,649</b>	<b>9,337,043</b>	<b>0</b>	<b>0</b>	<b>13,010,424</b>

### 5-Year Summary of Funding Source

<b>Funding Source</b>	<b>2017</b>	<b>2018</b>	<b>2019</b>	<b>2020</b>	<b>2021</b>	<b>Total</b>
<b>Federal</b>	5,351,096	3,943,678	16,112,429	366,310,964	137,438,845	<b>529,157,012</b>
<b>Local</b>	226,901	795,619	98,058	1,100,000	1,650,000	<b>3,870,578</b>
<b>R/W and Bridge Bonds</b>	7,088,154	0	0	0	0	<b>7,088,154</b>
<b>State 100%</b>	12,134,080	16,285,464	12,662,767	141,631,422	11,273,363	<b>193,987,096</b>
<b>Total</b>	<b>24,800,231</b>	<b>21,024,761</b>	<b>28,873,254</b>	<b>509,042,386</b>	<b>150,362,208</b>	<b>734,102,840</b>



**Section 1 - Roadway and Bike/Ped**

---

Phase	Fund Source	2017	2018	2019	2020	2021	Total	
<b>FM# 2035 (TIP# 2035) NE 15th Avenue FROM SUNRISE TO NE 13 STREET</b>							<b>*Non-SIS*</b>	
<b>Type of Work: BIKE LANE/SIDEWALK</b>					<b>Lead Agency: Fort Lauderdale, City of</b>			
<b>Project Type: Locally Managed</b>								
The project includes reassignment of the right of way for lane reduction and addition of bicycle lanes and on-street parking. The project will modify the signal heads, create northbound to eastbound dedicated right-turn lane, extend the northbound to westbound left turn lane, and mill and resurface of the intersection. (CIP#FY20110063)								
PE	LF	110,000	0	0	0	0	<b>110,000</b>	
CST	LF	0	795,619	98,058	0	0	<b>893,677</b>	
<b>Total</b>		<b>110,000</b>	<b>795,619</b>	<b>98,058</b>	<b>0</b>	<b>0</b>	<b>1,003,677</b>	
<i>Prior Years Cost</i>		<i>Future Years Cost</i>		<i>Total Project Cost</i>		<i>1,003,677</i>		
<b>FM# 2316402 (TIP# ) I-95/SR-9 @ BROWARD BLVD.</b>							<b>*SIS*</b>	<b>*RSP*</b>
<b>Type of Work: PARKING FACILITY</b>					<b>Lead Agency: FDOT</b>			
<b>Project Type: State Managed</b>					<b>LRTP#: Pg. 43</b>			
<b>@ BROWARD BLVD</b>								
<b>JOINT USE DEVELOPMENT - PARKING FACILITY</b>								
ROW	DIH	5,000	5,000	5,000	5,000	0	<b>20,000</b>	
<b>Total</b>		<b>5,000</b>	<b>5,000</b>	<b>5,000</b>	<b>5,000</b>	<b>0</b>	<b>20,000</b>	
<i>Prior Years Cost</i>		<i>74,786</i>	<i>Future Years Cost</i>		<i>Total Project Cost</i>		<i>94,786</i>	
<b>FM# 2744 (TIP# 2744) NW 15th Ave FROM Sunrise Blvd TO NW 19th St</b>							<b>*Non-SIS*</b>	
<b>Type of Work: BIKE LANE/SIDEWALK</b>					<b>Lead Agency: Fort Lauderdale, City of</b>			
<b>Project Type: Locally Managed</b>								
Complete Streets project to include improvements to the bicycle and pedestrian accommodations and traffic calming for this major collector between Sunrise Blvd and NW 19th Street.								
PE	LF	0	0	0	220,000	0	<b>220,000</b>	
CST	LF	0	0	0	0	1,650,000	<b>1,650,000</b>	
<b>Total</b>		<b>0</b>	<b>0</b>	<b>0</b>	<b>220,000</b>	<b>1,650,000</b>	<b>1,870,000</b>	
<i>Prior Years Cost</i>		<i>Future Years Cost</i>		<i>Total Project Cost</i>		<i>1,870,000</i>		
<b>FM# 2746 (TIP# 2746) Riverland Rd FROM SR 7 TO Davie Blvd</b>							<b>*Non-SIS*</b>	
<b>Type of Work: BIKE LANE/SIDEWALK</b>					<b>Lead Agency: Fort Lauderdale, City of</b>			
<b>Project Type: Locally Managed</b>								
The project includes the addition of traffic calming, bike facilities, stormwater improvements and enhancements to the pedestrian accommodations along Riverland Road between SR7 and Broward Blvd.								
PE	LF	0	0	0	880,000	0	<b>880,000</b>	
<b>Total</b>		<b>0</b>	<b>0</b>	<b>0</b>	<b>880,000</b>	<b>0</b>	<b>880,000</b>	
<i>Prior Years Cost</i>		<i>Future Years Cost</i>		<i>Total Project Cost</i>		<i>880,000</i>		



Phase	Fund Source	2017	2018	2019	2020	2021	Total
<b>FM# 4093542 (TIP# ) I-95/SR9/I-595/SR862 I-95 TO I-595 INTERCHANGE</b>					Length: 1.647 MI	*SIS*	
<b>Type of Work: INTERCHANGE IMPROVEMENT</b>					Lead Agency: MANAGED BY FDOT		
<b>Project Type: State Managed</b>					LRTP#: Pg. 43		
ROW	DDR	1,263,195	1,000,000	1,809,475	5,016,625	0	9,089,295
ENV	DDR	1,120,000	0	255,000	0	0	1,375,000
ROW	DIH	44,000	27,540	0	0	0	71,540
ROW	BNIR	7,088,154	0	0	0	0	7,088,154
PE	DI	0	0	4,505,730	0	0	4,505,730
ROW	DS	0	0	0	43,939	0	43,939
ENV	DS	0	0	0	200,000	0	200,000
DSB	STED	0	0	0	52,417,593	0	52,417,593
DSB	ACNP	0	0	0	351,155,844	78,643,845	429,799,689
DSB	SA	0	0	0	326,710	0	326,710
DSB	DI	0	0	0	30,510,190	0	30,510,190
DSB	DDR	0	0	0	41,327,926	0	41,327,926
DSB	DS	0	0	0	8,955,885	50,000	9,005,885
RRU	ACNP	0	0	0	2,200,000	175,000	2,375,000
INC	DI	0	0	0	0	180,000	180,000
INC	DS	0	0	0	0	120,000	120,000
<b>Total</b>		<b>9,515,349</b>	<b>1,027,540</b>	<b>6,570,205</b>	<b>492,154,712</b>	<b>79,168,845</b>	<b>588,436,651</b>
<i>Prior Years Cost</i>		<i>469,854</i>	<i>Future Years Cost</i>		<i>Total Project Cost</i>		<i>596,864,955</i>
<b>FM# 4093543 (TIP# ) SR-9/I-95 AND SR-862/I-595 MITIGATION AT POND APPLE VIA PB</b>					Length: 1.647 MI	*SIS*	
<b>Type of Work: ENVIRONMENTAL MITIGATION</b>					Lead Agency: MANAGED BY FDOT		
<b>Project Type: State Managed</b>					LRTP#: Pg. 43		
MNT	DDR	0	0	164,179	0	0	164,179
<b>Total</b>		<b>0</b>	<b>0</b>	<b>164,179</b>	<b>0</b>	<b>0</b>	<b>164,179</b>
<i>Prior Years Cost</i>		<i>2,042,129</i>	<i>Future Years Cost</i>		<i>Total Project Cost</i>		<i>2,206,308</i>
<b>FM# 4093544 (TIP# ) SR-9/I-95 FROM STIRLING RD TO SOUTH OF BROWARD BLVD.</b>					Length: 4.160	*SIS*	
<b>Type of Work: LANDSCAPING</b>					Lead Agency: MANAGED BY FDOT		
<b>Project Type: State Managed</b>					LRTP#: Pg. 43		
STAND ALONE PROJECT; EXPRESS LANES PHASE 3C LANDSCAPE ALONG I-95 FROM GRIFFIN RD. TO DAVIE RD. EXCLUDES I-95/I-595 INTERCHANGE							
PE	DIH	0	0	0	0	7,000	7,000
PE	DDR	0	0	0	0	200,000	200,000
<b>Total</b>		<b>0</b>	<b>0</b>	<b>0</b>	<b>0</b>	<b>207,000</b>	<b>207,000</b>
<i>Prior Years Cost</i>			<i>Future Years Cost</i>		<i>Total Project Cost</i>		<i>2,981,310</i>

Broward MPO Transportation Improvement Program - FY 2017 - 2021

Phase	Fund Source	2017	2018	2019	2020	2021	Total
<b>FM# 4279372 (TIP# ) SR-7/US-441 FROM SR-870/COMMERCIAL BOULEVARD TO SR-834/SAMPLE ROAD</b>					Length: 6.071	*Non-SIS*	
<b>Type of Work: ITS COMMUNICATION SYSTEM</b>					Lead Agency: MANAGED BY FDOT		
<b>Project Type: State Managed</b>							
GOES WITH 427937-1 2014 MPO PRIORITY #6 FIBER OPTIC INTERCONNECT							
CST	DS	94,535	0	0	0	0	94,535
CST	DIH	44,248	0	0	0	0	44,248
CST	DDR	1,166,201	0	0	0	0	1,166,201
<b>Total</b>		<b>1,304,984</b>	<b>0</b>	<b>0</b>	<b>0</b>	<b>0</b>	<b>1,304,984</b>
<i>Prior Years Cost</i>		48,382	<i>Future Years Cost</i>		<i>Total Project Cost</i>		1,353,366
<b>FM# 4287311 (TIP# ) SR-845/POWERLINE RD FROM NORTH OF 19TH ST. TO NW 29TH ST</b>					Length: 0.550 mi	*Non-SIS*	
<b>Type of Work: RESURFACING</b>					Lead Agency: FDOT		
<b>Project Type: State Managed</b>							
NORTH OF 19 ST TO NW 29 ST RESURFACING							
CST	SA	208,919	0	0	0	0	208,919
CST	DDR	817,019	0	0	0	0	817,019
<b>Total</b>		<b>1,025,938</b>	<b>0</b>	<b>0</b>	<b>0</b>	<b>0</b>	<b>1,025,938</b>
<i>Prior Years Cost</i>		389,662	<i>Future Years Cost</i>		<i>Total Project Cost</i>		1,415,600
<b>FM# 4299581 (TIP# ) SR-842/BROWARD BLVD</b>					Length: 0.019 mi	*SIS*	
<b>Type of Work: BRIDGE REPLACEMENT</b>					Lead Agency: FDOT		
<b>Project Type: State Managed</b>					LRTP#: Pg. 43		
BRIDGE #860063 & #860284 REMOVE AND REPLACE BRIDGES							
ENV	DDR	1,500,000	0	0	0	0	1,500,000
INC	DDR	0	320,000	0	0	0	320,000
ROW	DDR	0	320,000	396,787	897,594	0	1,614,381
<b>Total</b>		<b>1,500,000</b>	<b>640,000</b>	<b>396,787</b>	<b>897,594</b>	<b>0</b>	<b>3,434,381</b>
<i>Prior Years Cost</i>		13,075,772	<i>Future Years Cost</i>		<i>Total Project Cost</i>		16,510,153
<b>FM# 4306011 (TIP# ) SR-A1A FROM E OF MERCEDES RIVER SMALL BRDG TO SUNRISE BLVD</b>						*Non-SIS*	
<b>Type of Work: RESURFACING</b>					Lead Agency: FDOT		
<b>Project Type: State Managed</b>							
INC	DDR	150,000	0	0	0	0	150,000
<b>Total</b>		<b>150,000</b>	<b>0</b>	<b>0</b>	<b>0</b>	<b>0</b>	<b>150,000</b>
<i>Prior Years Cost</i>		6,941,333	<i>Future Years Cost</i>		<i>Total Project Cost</i>		7,091,333



Phase	Fund Source	2017	2018	2019	2020	2021	Total
<b>FM# 4306041 (TIP# ) SR-845/POWERLINE RD FROM SR-838/SUNRISE BLVD TO NW 19 STREET</b>							<b>*Non-SIS*</b>
<b>Type of Work: RESURFACING</b>					<b>Lead Agency: FDOT</b>		
<b>Project Type: State Managed</b>							
CST	LF	6,429	0	0	0	0	6,429
CST	DIH	64,802	0	0	0	0	64,802
CST	DDR	1,531,887	0	0	0	0	1,531,887
<b>Total</b>		<b>1,603,118</b>	<b>0</b>	<b>0</b>	<b>0</b>	<b>0</b>	<b>1,603,118</b>
<i>Prior Years Cost</i>		<i>353,966</i>	<i>Future Years Cost</i>		<i>Total Project Cost</i>		<i>1,957,084</i>
<b>FM# 4311101 (TIP# ) SR-862/I-595 FROM EXIT RAMP TO NB SR-9</b>							<b>*SIS*</b>
<b>Type of Work: BRIDGE REHABILITATION</b>					<b>Length: .287 MI</b>		
<b>Project Type: State Managed</b>					<b>Lead Agency: FDOT</b>		
					<b>LRTP#: Pg. 43</b>		
CST	DIH	0	24,219	0	0	0	24,219
CST	BRRP	0	502,101	0	0	0	502,101
<b>Total</b>		<b>0</b>	<b>526,320</b>	<b>0</b>	<b>0</b>	<b>0</b>	<b>526,320</b>
<i>Prior Years Cost</i>		<i>106,307</i>	<i>Future Years Cost</i>		<i>Total Project Cost</i>		<i>632,627</i>
<b>FM# 4312042 (TIP# ) SR-A1A FR. SR-816/OAKLAND PARK BLVD. TO FLAMINGO AVE.</b>							<b>*Non-SIS*</b>
<b>Type of Work: LANDSCAPING</b>					<b>Length: 1.036 MI</b>		
<b>Project Type: State Managed</b>					<b>Lead Agency: MANAGED BY FDOT</b>		
CST	DIH	67,235	0	0	0	0	67,235
CST	DDR	1,792,529	0	0	0	0	1,792,529
<b>Total</b>		<b>1,859,764</b>	<b>0</b>	<b>0</b>	<b>0</b>	<b>0</b>	<b>1,859,764</b>
<i>Prior Years Cost</i>		<i>122,729</i>	<i>Future Years Cost</i>		<i>Total Project Cost</i>		<i>1,982,493</i>
<b>FM# 4316611 (TIP# ) ANDREWS AVE FROM LAS OLAS BLVD TO OAKLAND PK BLVD</b>							<b>*Non-SIS*</b>
<b>Type of Work: BIKE LANE/SIDEWALK</b>					<b>Lead Agency: FDOT</b>		
<b>Project Type: State Managed</b>					<b>LRTP#: Pg. 39</b>		
PE	SU	0	236,649	0	0	0	236,649
PE	SA	0	301,470	0	0	0	301,470
<b>Total</b>		<b>0</b>	<b>538,119</b>	<b>0</b>	<b>0</b>	<b>0</b>	<b>538,119</b>
<i>Prior Years Cost</i>			<i>Future Years Cost</i>		<i>Total Project Cost</i>		<i>538,119</i>

Phase	Fund Source	2017	2018	2019	2020	2021	Total
<b>FM# 4316651 (TIP# ) NW 19TH STREET FROM SR-7 TO POWERLINE ROAD</b>							<b>*Non-SIS*</b>
<b>Type of Work: BIKE LANE/SIDEWALK</b>					<b>Lead Agency: FDOT</b>		
<b>Project Type: State Managed</b>							
ENV	SA	0	8,000	0	0	0	<b>8,000</b>
RRU	SA	0	50,000	450,000	0	0	<b>500,000</b>
CST	SA	0	0	4,073,960	0	0	<b>4,073,960</b>
<b>Total</b>		<b>0</b>	<b>58,000</b>	<b>4,523,960</b>	<b>0</b>	<b>0</b>	<b>4,581,960</b>
<i>Prior Years Cost</i>		<i>586,210</i>	<i>Future Years Cost</i>		<i>Total Project Cost</i>		<i>5,168,170</i>
<b>FM# 4321461 (TIP# ) SR-84 BRIDGE #860008 OVER THE SOUTH FORK OF THE NEW RIVER; REHAB</b>							<b>*Non-SIS*</b>
<b>Type of Work: BRIDGE REHABILITATION</b>					<b>Length: .044 MI</b>		
<b>Project Type: State Managed</b>					<b>Lead Agency: FDOT</b>		
CST	DIH	0	0	59,433	0	0	<b>59,433</b>
CST	BRRP	0	0	1,550,284	0	0	<b>1,550,284</b>
<b>Total</b>		<b>0</b>	<b>0</b>	<b>1,609,717</b>	<b>0</b>	<b>0</b>	<b>1,609,717</b>
<i>Prior Years Cost</i>		<i>120,000</i>	<i>Future Years Cost</i>		<i>Total Project Cost</i>		<i>1,729,717</i>
<b>FM# 4322221 (TIP# ) SR-9/I-95 @SR-862/I-595 BRIDGE PAINTING BRDG#860541/0542</b>							<b>*SIS*</b>
<b>Type of Work: BRIDGE - PAINTING</b>					<b>Length: .930 MI</b>		
<b>Project Type: State Managed</b>					<b>Lead Agency: FDOT</b>		
<b>LRTP#: Pg. 43</b>							
PE	DIH	30,000	0	0	0	0	<b>30,000</b>
PE	BRRP	120,000	0	0	0	0	<b>120,000</b>
CST	DIH	0	96,728	0	0	0	<b>96,728</b>
CST	BRRP	0	4,954,339	0	0	0	<b>4,954,339</b>
CST	DDR	0	3,651,684	0	0	0	<b>3,651,684</b>
<b>Total</b>		<b>150,000</b>	<b>8,702,751</b>	<b>0</b>	<b>0</b>	<b>0</b>	<b>8,852,751</b>
<i>Prior Years Cost</i>			<i>Future Years Cost</i>		<i>Total Project Cost</i>		<i>8,852,751</i>
<b>FM# 4329491 (TIP# ) OLD DIXIE HIGHWAY FROM NE 13TH STREET TO NE 19TH STREET</b>							<b>*Non-SIS*</b>
<b>Type of Work: BIKE LANE/SIDEWALK</b>					<b>Length: .253 MI</b>		
<b>Project Type: State Managed</b>					<b>Lead Agency: FDOT</b>		
CST	LF	110,472	0	0	0	0	<b>110,472</b>
CST	SU	3,196,732	0	0	0	0	<b>3,196,732</b>
CST	SA	102,500	0	0	0	0	<b>102,500</b>
<b>Total</b>		<b>3,409,704</b>	<b>0</b>	<b>0</b>	<b>0</b>	<b>0</b>	<b>3,409,704</b>
<i>Prior Years Cost</i>		<i>640,223</i>	<i>Future Years Cost</i>		<i>Total Project Cost</i>		<i>4,049,927</i>

Phase	Fund Source	2017	2018	2019	2020	2021	Total
<b>FM# 4331085 (TIP# ) SR-9/I-95 FROM SR-870/COMMERCIAL BLVD. TO SR-869/SW 10TH STREET</b>						<b>*SIS*</b>	<b>*RSP*</b>
Type of Work: ADD AUXILIARY LANE(S)						Lead Agency: FDOT	
PHASE 3A MANAGED LANES (3A-2) 2013 MPO #30						L RTP#: Pg. 43	
INC	DDR	225,000	395,000	3,100,000	0	0	3,720,000
DSB	DDR	0	4,400,000	0	0	0	4,400,000
<b>Total</b>		<b>225,000</b>	<b>4,795,000</b>	<b>3,100,000</b>	<b>0</b>	<b>0</b>	<b>8,120,000</b>
<i>Prior Years Cost</i>		<i>171,832,951</i>	<i>Future Years Cost</i>		<i>Total Project Cost</i>		<i>179,952,951</i>
<b>FM# 4338941 (TIP# ) SR-736/DAVIE BLVD BRIDGE #860038 OVER SOUTH FORK OF NEW RIVER</b>						<b>Length: .078 MI</b>	<b>*Non-SIS*</b>
Type of Work: BRIDGE REHABILITATION						Lead Agency: MANAGED BY FDOT	
Project Type: State Managed							
CST	DIH	0	0	5,775	0	0	5,775
CST	BRRP	0	0	770,777	0	0	770,777
<b>Total</b>		<b>0</b>	<b>0</b>	<b>776,552</b>	<b>0</b>	<b>0</b>	<b>776,552</b>
<i>Prior Years Cost</i>		<i>105,000</i>	<i>Future Years Cost</i>		<i>Total Project Cost</i>		<i>881,552</i>
<b>FM# 4339771 (TIP# ) SR-842/LAS OLAS FROM ISLES OF CAPRI TO W. OF ICWW</b>						<b>Length: .800 MI</b>	<b>*Non-SIS*</b>
Type of Work: DRAINAGE/RETENTION						Lead Agency: MANAGED BY FDOT	
Project Type: State Managed							
INSTALATION OF FLAP GATE DEVICES AND PIPE LINING							
CST	DS	485,344	0	0	0	0	485,344
CST	DIH	53,727	0	0	0	0	53,727
CST	DDR	38,952	0	0	0	0	38,952
<b>Total</b>		<b>578,023</b>	<b>0</b>	<b>0</b>	<b>0</b>	<b>0</b>	<b>578,023</b>
<i>Prior Years Cost</i>		<i>26,666</i>	<i>Future Years Cost</i>		<i>Total Project Cost</i>		<i>604,689</i>

Phase	Fund Source	2017	2018	2019	2020	2021	Total
<b>FM# 4342921 (TIP# ) BAYVIEW DR. BRIDGE OVER LONGBOAT INLET BRDG# 865708, REPLACEMENT</b>					Length: .026 MI	*Non-SIS*	
<b>Type of Work: BRIDGE REPLACEMENT</b>					Lead Agency: MANAGED BY FDOT		
<b>Project Type: State Managed</b>							
OFF SYSTEM BRIDGE REPLACEMENT							
PE	ACSB	315,000	0	0	0	0	315,000
ENV	ACSB	15,000	0	0	0	0	15,000
CST	ACSB	0	0	1,860,785	0	0	1,860,785
CST	SA	0	0	110,600	0	0	110,600
<b>Total</b>		<b>330,000</b>	<b>0</b>	<b>1,971,385</b>	<b>0</b>	<b>0</b>	<b>2,301,385</b>
		<i>Prior Years Cost</i>		<i>Future Years Cost</i>		<i>Total Project Cost</i>	
							2,301,385
<b>FM# 4344491 (TIP# ) SR A1A SOUTHEAST 17TH STREET AT SOUTHEAST 15TH AVE</b>					Length: .001 MI	*Non-SIS*	
<b>Type of Work: TRAFFIC SIGNALS</b>					Lead Agency: MANAGED BY FDOT		
<b>Project Type: State Managed</b>							
CST	DIH	35,406	0	0	0	0	35,406
CST	HSP	542,945	0	0	0	0	542,945
ROW	DS	0	51,439	0	0	0	51,439
ROW	DDR	0	0	15,327	0	0	15,327
<b>Total</b>		<b>578,351</b>	<b>51,439</b>	<b>15,327</b>	<b>0</b>	<b>0</b>	<b>645,117</b>
		<i>Prior Years Cost</i>		<i>Future Years Cost</i>		<i>Total Project Cost</i>	
		386,126					1,031,243
<b>FM# 4344941 (TIP# ) SR-9/I-95 WOODLAWN CEMETERY @ SUNRISE BLVD.INTCHG.</b>					Length: .000	*SIS*	
<b>Type of Work: ENVIRONMENTAL ASSESSMENT/DRI</b>					Lead Agency: MANAGED BY FDOT		
<b>Project Type: State Managed</b>					LRTP#: Pg. 43		
PE	DIH	10,000	0	0	0	0	10,000
PE	DDR	500,000	0	0	0	0	500,000
<b>Total</b>		<b>510,000</b>	<b>0</b>	<b>0</b>	<b>0</b>	<b>0</b>	<b>510,000</b>
		<i>Prior Years Cost</i>		<i>Future Years Cost</i>		<i>Total Project Cost</i>	
							510,000
<b>FM# 4351991 (TIP# ) SR-811/DIXIE HWY. FROM SR-842/BROWARD BLVD. TO SR-810/HILLSBORO BLVD.</b>					Length: 14.844 MI	*Non-SIS*	
<b>Type of Work: URBAN CORRIDOR IMPROVEMENTS</b>					Lead Agency: BROWARD MPO		
<b>Project Type: State Managed</b>							
PE	SU	0	230,000	760,000	0	0	990,000
<b>Total</b>		<b>0</b>	<b>230,000</b>	<b>760,000</b>	<b>0</b>	<b>0</b>	<b>990,000</b>
		<i>Prior Years Cost</i>		<i>Future Years Cost</i>		<i>Total Project Cost</i>	
							990,000

Phase	Fund Source	2017	2018	2019	2020	2021	Total	
<b>FM# 4355131 (TIP# ) SR-9/I-95 @ SR-842/BROWARD BOULEVARD</b>					Length: .946	*SIS*		
<b>Type of Work: INTERCHANGE IMPROVEMENT</b>					Lead Agency: MANAGED BY FDOT			
<b>Project Type: State Managed</b>					LRTP#: Pg. 43			
<b>ULTIMATE IMPROVEMENTS</b>								
PE	ACNP	0	0	0	0	8,600,000	<b>8,600,000</b>	
ENV	ACNP	0	0	0	0	20,000	<b>20,000</b>	
<b>Total</b>		<b>0</b>	<b>0</b>	<b>0</b>	<b>0</b>	<b>8,620,000</b>	<b>8,620,000</b>	
<i>Prior Years Cost</i>		<i>2,079,212</i>	<i>Future Years Cost</i>		<i>129,026,625</i>		<i>Total Project Cost</i>	<i>139,725,837</i>
<b>FM# 4355141 (TIP# ) I-95/SR-9 @ SUNRISE BLVD. INTERCHANGE ULTIMATE IMPROVEMENT</b>					Length: .946	*SIS*		
<b>Type of Work: INTERCHANGE IMPROVEMENT</b>					Lead Agency: MANAGED BY FDOT			
<b>Project Type: State Managed</b>					LRTP#: Pg. 43			
PE	DS	850,000	0	0	0	0	<b>850,000</b>	
PDE	DIH	20,000	0	0	0	0	<b>20,000</b>	
PE	STED	0	0	0	2,231,670	0	<b>2,231,670</b>	
PE	ACNP	0	0	0	9,256,410	0	<b>9,256,410</b>	
ENV	ACNP	0	0	0	20,000	0	<b>20,000</b>	
<b>Total</b>		<b>870,000</b>	<b>0</b>	<b>0</b>	<b>11,508,080</b>	<b>0</b>	<b>12,378,080</b>	
<i>Prior Years Cost</i>		<i>125,269</i>	<i>Future Years Cost</i>		<i>129,026,625</i>		<i>Total Project Cost</i>	<i>139,725,837</i>
<b>FM# 4358081 (TIP# ) SR-9/I-95 FROM S. OF SR-870/COMMERCIAL BLVD. TO N. OF CYPRESS CREEK RD</b>					Length: .000	*SIS*		
<b>Type of Work: PD&amp;E/EMO STUDY</b>					Lead Agency: MANAGED BY FDOT			
<b>Project Type: State Managed</b>					LRTP#: Pg. 43			
PE	DIH	0	0	0	0	150,000	<b>150,000</b>	
PE	DDR	0	0	0	0	10,541,363	<b>10,541,363</b>	
<b>Total</b>		<b>0</b>	<b>0</b>	<b>0</b>	<b>0</b>	<b>10,691,363</b>	<b>10,691,363</b>	
<i>Prior Years Cost</i>		<i>3,198,245</i>	<i>Future Years Cost</i>		<i>129,026,625</i>		<i>Total Project Cost</i>	<i>139,725,837</i>

Phase	Fund Source	2017	2018	2019	2020	2021	Total
<b>FM# 4359251 (TIP# ) PROSPECT RD. FROM COMMERCIAL BLVD. TO SR-811 DIXIE HWY</b>					<b>Length: 2.738</b>	<b>*Non-SIS*</b>	
<b>Type of Work: BIKE LANE/SIDEWALK</b>					<b>Lead Agency: MANAGED BY FDOT</b>		
<b>Project Type: State Managed</b>							
FOUR FOOT BICYCLE LANES NORTHBOUND AND SOUTHBOUND 2014 MPO PRIORITY #3							
ENV	SA	0	5,000	0	0	0	5,000
RRU	SA	0	50,000	0	0	0	50,000
PE	SA	0	195,731	0	0	0	195,731
CST	SA	0	0	0	3,352,000	0	3,352,000
<b>Total</b>		<b>0</b>	<b>250,731</b>	<b>0</b>	<b>3,352,000</b>	<b>0</b>	<b>3,602,731</b>
<i>Prior Years Cost</i>			<i>Future Years Cost</i>		<i>Total Project Cost</i>		3,602,731
<b>FM# 4360971 (TIP# ) SR-5/US-1 FR SR-816/OAKLAND PARK BLVD TO SR-870/COMMERCIAL BLVD</b>					<b>Length: 1.540</b>	<b>*Non-SIS*</b>	
<b>Type of Work: RESURFACING</b>					<b>Lead Agency: MANAGED BY FDOT</b>		
<b>Project Type: State Managed</b>							
CST	DS	0	42,775	0	0	0	42,775
CST	DIH	0	21,060	0	0	0	21,060
CST	SA	0	2,866,828	0	0	0	2,866,828
CST	DDR	0	368,579	0	0	0	368,579
<b>Total</b>		<b>0</b>	<b>3,299,242</b>	<b>0</b>	<b>0</b>	<b>0</b>	<b>3,299,242</b>
<i>Prior Years Cost</i>		813,496	<i>Future Years Cost</i>		<i>Total Project Cost</i>		4,112,738
<b>FM# 4364141 (TIP# ) SR-5/US-1 AND A1A/17TH ST FR. SE 30TH ST TO DAVIE BLVD &amp; US-1 TO ICWW</b>					<b>Length: 3.353</b>	<b>*Non-SIS*</b>	
<b>Type of Work: TRAFFIC ENGINEERING STUDY</b>					<b>Lead Agency: MANAGED BY FDOT</b>		
<b>Project Type: State Managed</b>							
EASTERN BROWARD COUNTY ALONG THE FOLLOWING ROADS: US-1 FROM E 30TH ST. TO DAVIE BLVD AND 17TH ST. FROM US-1 TO INTER- COASTAL WATERWAY.THIS CONTRACT IS A PILOT CONTRACT THAT WILL BE EVALUATED FOR LONG TERM USE TO EXPAND ATMS TO OTHER CRITICAL ARTERIALS WHERE A PERMANENT ATMS CAN BE							
PE	DS	80,000	80,000	0	0	0	160,000
<b>Total</b>		<b>80,000</b>	<b>80,000</b>	<b>0</b>	<b>0</b>	<b>0</b>	<b>160,000</b>
<i>Prior Years Cost</i>		150,000	<i>Future Years Cost</i>		<i>Total Project Cost</i>		310,000



Broward MPO Transportation Improvement Program - FY 2017 - 2021

Phase	Fund Source	2017	2018	2019	2020	2021	Total
<b>FM# 4366851 (TIP# ) NW 21ST AVE FROM OAKLAND PARK BLVD. TO COMMERCIAL BLVD.</b>					Length: 1.560	*Non-SIS*	
<b>Type of Work: BIKE LANE/SIDEWALK</b>					<b>Lead Agency: MANAGED BY FDOT</b>		
<b>Project Type: State Managed</b>							
COMPLETE STREETS PROJECT INCLUDES WIDENING TO PROVIDE 5' BIKE LANE WITH 2' BUFFER ON BOTH SIDES OF THE ROAD & BRIDGE REPLACEMENT OF BRIDGE #84066 2014 MPO PRIORITY #5 PREVIOUSLY PROGRAMMED AS 433433-1							
PE	SA	960,000	0	0	0	0	<b>960,000</b>
ENV	SU	10,000	0	0	0	0	<b>10,000</b>
CST	SU	0	0	8,577,043	0	0	<b>8,577,043</b>
CST	SA	0	0	280,041	0	0	<b>280,041</b>
<b>Total</b>		<b>970,000</b>	<b>0</b>	<b>8,857,084</b>	<b>0</b>	<b>0</b>	<b>9,827,084</b>
<i>Prior Years Cost</i>			<i>Future Years Cost</i>		<i>Total Project Cost</i>		9,827,084

**Section 2 - Transit**

---

Phase	Fund Source	2017	2018	2019	2020	2021	Total
<b>FM# 4133823 (TIP# ) DOWNTOWN FORT LAUDERDALE TRANSPORTATION MANAGEMENT ASSOCIATION</b>					Length: .000	*Non-SIS*	
<b>Type of Work: COMMUTER TRANS. ASSISTANCE</b>					Lead Agency: FDOT		
<b>Project Type: State Managed</b>					LRTP#: Page 35		
	OPS	25,000	25,000	25,000	25,000	25,000	<b>125,000</b>
	DPTO						
	<b>Total</b>	<b>25,000</b>	<b>25,000</b>	<b>25,000</b>	<b>25,000</b>	<b>25,000</b>	<b>125,000</b>
<i>Prior Years Cost</i>			<i>Future Years Cost</i>		<i>Total Project Cost</i>		<i>125,000</i>

**Section 4 - Commuter Rail**

---

Broward MPO Transportation Improvement Program - FY 2017 - 2021

Phase	Fund Source	2017	2018	2019	2020	2021	Total
<b>FM# 4213906 (TIP# ) DOWNTOWN FORT LAUDERDALE WAVE STREETCAR</b>					Length: .000	*SIS*	*RSP*
<b>Type of Work: TRANSIT IMPROVEMENT</b>					Lead Agency: MANAGED BY SOUTH FL REG		
<b>Project Type: State Managed</b>					LRTP#: Pg. 43		
	CAP	0	0	0	0	50,000,000	<b>50,000,000</b>
	FTA	0	0	0	0	50,000,000	<b>50,000,000</b>
	<b>Total</b>	<b>0</b>	<b>0</b>	<b>0</b>	<b>0</b>	<b>50,000,000</b>	<b>50,000,000</b>
<i>Prior Years Cost</i>		<i>92,433,583</i>	<i>Future Years Cost</i>		<i>Total Project Cost</i>		<i>142,433,583</i>