



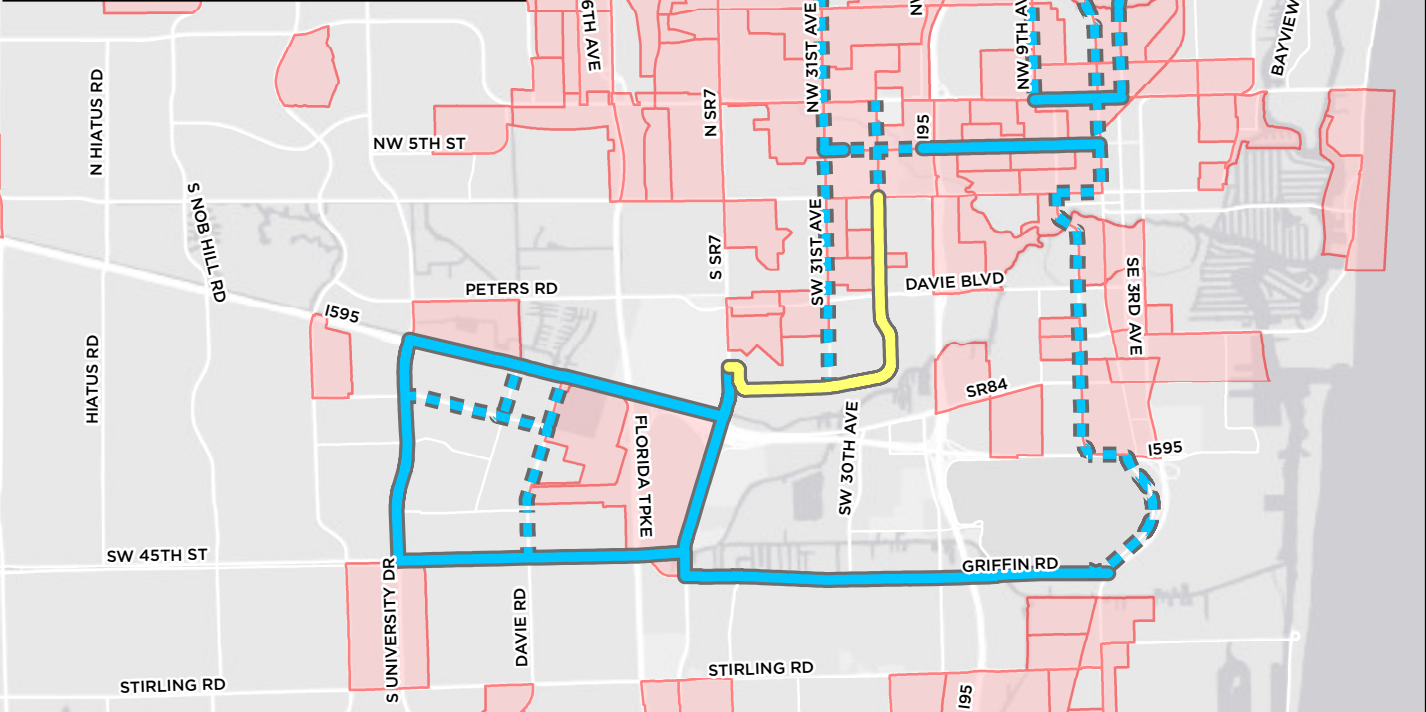
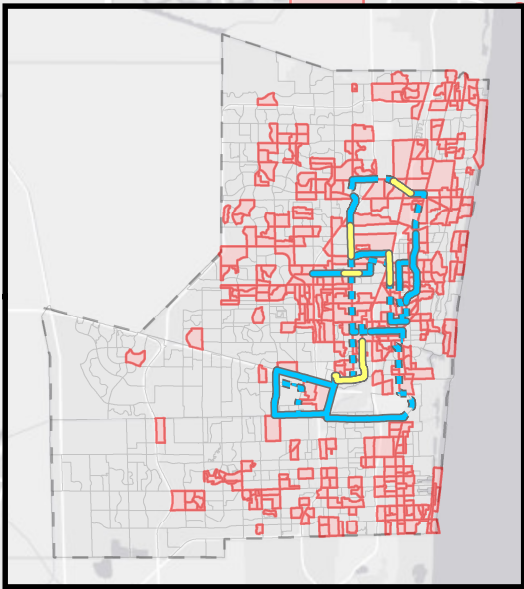


Zero Car Households Above County Average

Exhibit 7B

Legend

-  Proposed TIGER
-  In Progress Facility
-  Existing Facility
-  Block Groups Above County Average



Prepared By:

 Broward Metropolitan Planning Organization
BrowardMPO.org

Notes:
 County average is 7.7 zero car households per 100 households (ACS 2014: 5 Year)

This map is provided "as is" without warranty or any representation of accuracy, timeliness, or completeness. The MPO makes no warranties, expressed, or implied, as to the use of this map. The owner of this map acknowledges and accepts the limitations of the map, including the fact that the data coverages are dynamic and in constant state of maintenance, correction, and update. For complaints, questions or concerns about civil rights or nondiscrimination; or for special requests under the American with Disabilities Act, please contact: Christopher Ryan, Public Information Officer/Title VI Coordinator at (954) 876-0036 or ryan.c@browardmpo.org

Source: Broward MPO
 Map Date: April 27, 2016
 File Name: ZeroCar.mxd
 Aerial Image Date: N/A
 Created by: C. Campobasso

